

**NOTICE!!**

**These documents have been scanned!**

**Do not place un-scanned documents beneath this notice!**

**Do not remove this notice from this file!**

GPO Jacket No. 560-102  
Print Order 61540  
Rise Business Services, LLC  
Job=AZ15 5/28/2019



Box Number= AZ15096



Claim Begin-End: AMC377880-AMC378092

**1 Initial Receipt**



AZ15096-8

AMC376993-AMC377880

**United States Department of the Interior**

**Bureau of Land Management**  
 BUSINESS & SUPPORT SVCS DIV  
 ONE N CENTRAL AVE SUITE 800  
 PHOENIX, AZ 85004 -4427  
 Phone: (602) 417-9200

Receipt

No:

1433786

**Transaction #:** 1481494

**Date of Transaction:** 02/06/2007

**CUSTOMER:** PATRICK HILLARD  
 1189 WINTERGATE CIR  
 CASTLE ROCK, CO 80104

RE 3/9/07

LINE #	QTY	DESCRIPTION	REMARKS	UNIT PRICE	TOTAL
		LOCATABLE MINERALS / MINING CLAIMS- NEW, UNADJUD, ONE OR MORE AUTH NOS / NEW MINING CLAIM PROCESSING FEE \$15 (1930) CASES: AMC377880/\$15.00, AMC377881/\$15.00, AMC377882/\$15.00, AMC377883/\$15.00, AMC377884/ \$15.00, AMC377885/\$15.00, AMC377886/\$15.00, AMC377887/\$15.00, AMC377888/\$15.00, AMC377889/ \$15.00, AMC377890/\$15.00, AMC377891/\$15.00, AMC377892/\$15.00, AMC377893/\$15.00, AMC377894/ \$15.00, AMC377895/\$15.00, AMC377896/\$15.00, AMC377897/\$15.00, AMC377898/\$15.00, AMC377899/ \$15.00, AMC377900/\$15.00, AMC377901/\$15.00, AMC377902/\$15.00, AMC377903/\$15.00, AMC377904/ \$15.00, AMC377905/\$15.00, AMC377906/\$15.00, AMC377907/\$15.00, AMC377908/\$15.00, AMC377909/ \$15.00, AMC377910/\$15.00, AMC377911/\$15.00, AMC377912/\$15.00, AMC377913/\$15.00, AMC377914/ \$15.00, AMC377915/\$15.00, AMC377916/\$15.00, AMC377917/\$15.00, AMC377918/\$15.00, AMC377919/ \$15.00, AMC377920/\$15.00, AMC377921/\$15.00, AMC377922/\$15.00, AMC377923/\$15.00, AMC377924/ \$15.00, AMC377925/\$15.00, AMC377926/\$15.00, AMC377927/\$15.00, AMC377928/\$15.00, AMC377929/ \$15.00, AMC377930/\$15.00, AMC377931/\$15.00, AMC377932/\$15.00, AMC377933/\$15.00, AMC377934/ \$15.00, AMC377935/\$15.00, AMC377936/\$15.00, AMC377937/\$15.00, AMC377938/\$15.00, AMC377939/ \$15.00, AMC377940/\$15.00, AMC377941/\$15.00, AMC377942/\$15.00, AMC377943/\$15.00, AMC377944/ \$15.00, AMC377945/\$15.00, AMC377946/\$15.00, AMC377947/\$15.00, AMC377948/\$15.00, AMC377949/ \$15.00, AMC377950/\$15.00, AMC377951/\$15.00, AMC377952/\$15.00, AMC377953/\$15.00, AMC377954/ \$15.00, AMC377955/\$15.00, AMC377956/\$15.00, AMC377957/\$15.00, AMC377958/\$15.00, AMC377959/			

		\$15.00, AMC377960/\$15.00, AMC377961/\$15.00, AMC377962/\$15.00, AMC377963/\$15.00, AMC377964/ \$15.00, AMC377965/\$15.00, AMC377966/\$15.00, AMC377967/\$15.00, AMC377968/\$15.00, AMC377969/ \$15.00, AMC377970/\$15.00, AMC377971/\$15.00, AMC377972/\$15.00, AMC377973/\$15.00, AMC377974/ \$15.00, AMC377975/\$15.00, AMC377976/\$15.00, AMC377977/\$15.00, AMC377978/\$15.00, AMC377979/ \$15.00, AMC377980/\$15.00, AMC377981/\$15.00, AMC377982/\$15.00, AMC377983/\$15.00, AMC377984/ \$15.00, AMC377985/\$15.00, AMC377986/\$15.00, AMC377987/\$15.00, AMC377988/\$15.00, AMC377989/ \$15.00, AMC377990/\$15.00, AMC377991/\$15.00, AMC377992/\$15.00, AMC377993/\$15.00, AMC377994/ \$15.00, AMC377995/\$15.00, AMC377996/\$15.00, AMC377997/\$15.00, AMC377998/\$15.00, AMC377999/ \$15.00, AMC378000/\$15.00, AMC378001/\$15.00, AMC378002/\$15.00, AMC378003/\$15.00, AMC378004/ \$15.00, AMC378005/\$15.00, AMC378006/\$15.00, AMC378007/\$15.00, AMC378008/\$15.00, AMC378009/ \$15.00, AMC378010/\$15.00, AMC378011/\$15.00, AMC378012/\$15.00, AMC378013/\$15.00, AMC378014/ \$15.00, AMC378015/\$15.00, AMC378016/\$15.00, AMC378017/\$15.00, AMC378018/\$15.00, AMC378019/ \$15.00, AMC378020/\$15.00, AMC378021/\$15.00, AMC378022/\$15.00, AMC378023/\$15.00, AMC378024/ \$15.00, AMC378025/\$15.00, AMC378026/\$15.00, AMC378027/\$15.00, AMC378028/\$15.00, AMC378029/ \$15.00, AMC378030/\$15.00, AMC378031/\$15.00, AMC378032/\$15.00, AMC378033/\$15.00, AMC378034/ \$15.00, AMC378035/\$15.00, AMC378036/\$15.00, AMC378037/\$15.00, AMC378038/\$15.00, AMC378039/ \$15.00, AMC378040/\$15.00, AMC378041/\$15.00, AMC378042/\$15.00, AMC378043/\$15.00, AMC378044/ \$15.00, AMC378045/\$15.00, AMC378046/\$15.00, AMC378047/\$15.00, AMC378048/\$15.00, AMC378049/ \$15.00, AMC378050/\$15.00, AMC378051/\$15.00, AMC378052/\$15.00, AMC378053/\$15.00, AMC378054/ \$15.00, AMC378055/\$15.00, AMC378056/\$15.00, AMC378057/\$15.00, AMC378058/\$15.00, AMC378059/ \$15.00, AMC378060/\$15.00, AMC378061/\$15.00, AMC378062/\$15.00, AMC378063/\$15.00, AMC378064/ \$15.00, AMC378065/\$15.00, AMC378066/\$15.00, AMC378067/\$15.00, AMC378068/\$15.00, AMC378069/ \$15.00, AMC378070/\$15.00, AMC378071/\$15.00, AMC378072/\$15.00, AMC378073/\$15.00, AMC378074/ \$15.00, AMC378075/\$15.00, AMC378076/\$15.00, AMC378077/\$15.00, AMC378078/\$15.00, AMC378079/ \$15.00, AMC378080/\$15.00, AMC378081/\$15.00, AMC378082/\$15.00, AMC378083/\$15.00, AMC378084/ \$15.00, AMC378085/\$15.00, AMC378086/\$15.00, AMC378087/\$15.00, AMC378088/\$15.00, AMC378089/ \$15.00, AMC378090/\$15.00, AMC378091/\$15.00,		
1	213.00		- n/a -	3195.00

		AMC378092/\$15.00			
2	213.00	LOCATABLE MINERALS / MINING CLAIMS- NEW,UNADJUD, ONE OR MORE AUTH NOS / NEW MINING CLAIM LOCATION FEE \$30 (1993) <b>CASES:</b> AMC377880/\$30.00, AMC377881/\$30.00, AMC377882/\$30.00, AMC377883/\$30.00, AMC377884/ \$30.00, AMC377885/\$30.00, AMC377886/\$30.00, AMC377887/\$30.00, AMC377888/\$30.00, AMC377889/ \$30.00, AMC377890/\$30.00, AMC377891/\$30.00, AMC377892/\$30.00, AMC377893/\$30.00, AMC377894/ \$30.00, AMC377895/\$30.00, AMC377896/\$30.00, AMC377897/\$30.00, AMC377898/\$30.00, AMC377899/ \$30.00, AMC377900/\$30.00, AMC377901/\$30.00, AMC377902/\$30.00, AMC377903/\$30.00, AMC377904/ \$30.00, AMC377905/\$30.00, AMC377906/\$30.00, AMC377907/\$30.00, AMC377908/\$30.00, AMC377909/ \$30.00, AMC377910/\$30.00, AMC377911/\$30.00, AMC377912/\$30.00, AMC377913/\$30.00, AMC377914/ \$30.00, AMC377915/\$30.00, AMC377916/\$30.00, AMC377917/\$30.00, AMC377918/\$30.00, AMC377919/ \$30.00, AMC377920/\$30.00, AMC377921/\$30.00, AMC377922/\$30.00, AMC377923/\$30.00, AMC377924/ \$30.00, AMC377925/\$30.00, AMC377926/\$30.00, AMC377927/\$30.00, AMC377928/\$30.00, AMC377929/ \$30.00, AMC377930/\$30.00, AMC377931/\$30.00, AMC377932/\$30.00, AMC377933/\$30.00, AMC377934/ \$30.00, AMC377935/\$30.00, AMC377936/\$30.00, AMC377937/\$30.00, AMC377938/\$30.00, AMC377939/ \$30.00, AMC377940/\$30.00, AMC377941/\$30.00, AMC377942/\$30.00, AMC377943/\$30.00, AMC377944/ \$30.00, AMC377945/\$30.00, AMC377946/\$30.00, AMC377947/\$30.00, AMC377948/\$30.00, AMC377949/ \$30.00, AMC377950/\$30.00, AMC377951/\$30.00, AMC377952/\$30.00, AMC377953/\$30.00, AMC377954/ \$30.00, AMC377955/\$30.00, AMC377956/\$30.00, AMC377957/\$30.00, AMC377958/\$30.00, AMC377959/ \$30.00, AMC377960/\$30.00, AMC377961/\$30.00, AMC377962/\$30.00, AMC377963/\$30.00, AMC377964/ \$30.00, AMC377965/\$30.00, AMC377966/\$30.00, AMC377967/\$30.00, AMC377968/\$30.00, AMC377969/ \$30.00, AMC377970/\$30.00, AMC377971/\$30.00, AMC377972/\$30.00, AMC377973/\$30.00, AMC377974/ \$30.00, AMC377975/\$30.00, AMC377976/\$30.00, AMC377977/\$30.00, AMC377978/\$30.00, AMC377979/ \$30.00, AMC377980/\$30.00, AMC377981/\$30.00, AMC377982/\$30.00, AMC377983/\$30.00, AMC377984/ \$30.00, AMC377985/\$30.00, AMC377986/\$30.00, AMC377987/\$30.00, AMC377988/\$30.00, AMC377989/ \$30.00, AMC377990/\$30.00, AMC377991/\$30.00, AMC377992/\$30.00, AMC377993/\$30.00, AMC377994/ \$30.00, AMC377995/\$30.00, AMC377996/\$30.00, AMC377997/\$30.00, AMC377998/\$30.00, AMC377999/ \$30.00, AMC378000/\$30.00, AMC378001/\$30.00,	- n/a -	6390.00	



AMC378002/\$30.00, AMC378003/\$30.00, AMC378004/  
\$30.00, AMC378005/\$30.00, AMC378006/\$30.00,  
AMC378007/\$30.00, AMC378008/\$30.00, AMC378009/  
\$30.00, AMC378010/\$30.00, AMC378011/\$30.00,  
AMC378012/\$30.00, AMC378013/\$30.00, AMC378014/  
\$30.00, AMC378015/\$30.00, AMC378016/\$30.00,  
AMC378017/\$30.00, AMC378018/\$30.00, AMC378019/  
\$30.00, AMC378020/\$30.00, AMC378021/\$30.00,  
AMC378022/\$30.00, AMC378023/\$30.00, AMC378024/  
\$30.00, AMC378025/\$30.00, AMC378026/\$30.00,  
AMC378027/\$30.00, AMC378028/\$30.00, AMC378029/  
\$30.00, AMC378030/\$30.00, AMC378031/\$30.00,  
AMC378032/\$30.00, AMC378033/\$30.00, AMC378034/  
\$30.00, AMC378035/\$30.00, AMC378036/\$30.00,  
AMC378037/\$30.00, AMC378038/\$30.00, AMC378039/  
\$30.00, AMC378040/\$30.00, AMC378041/\$30.00,  
AMC378042/\$30.00, AMC378043/\$30.00, AMC378044/  
\$30.00, AMC378045/\$30.00, AMC378046/\$30.00,  
AMC378047/\$30.00, AMC378048/\$30.00, AMC378049/  
\$30.00, AMC378050/\$30.00, AMC378051/\$30.00,  
AMC378052/\$30.00, AMC378053/\$30.00, AMC378054/  
\$30.00, AMC378055/\$30.00, AMC378056/\$30.00,  
AMC378057/\$30.00, AMC378058/\$30.00, AMC378059/  
\$30.00, AMC378060/\$30.00, AMC378061/\$30.00,  
AMC378062/\$30.00, AMC378063/\$30.00, AMC378064/  
\$30.00, AMC378065/\$30.00, AMC378066/\$30.00,  
AMC378067/\$30.00, AMC378068/\$30.00, AMC378069/  
\$30.00, AMC378070/\$30.00, AMC378071/\$30.00,  
AMC378072/\$30.00, AMC378073/\$30.00, AMC378074/  
\$30.00, AMC378075/\$30.00, AMC378076/\$30.00,  
AMC378077/\$30.00, AMC378078/\$30.00, AMC378079/  
\$30.00, AMC378080/\$30.00, AMC378081/\$30.00,  
AMC378082/\$30.00, AMC378083/\$30.00, AMC378084/  
\$30.00, AMC378085/\$30.00, AMC378086/\$30.00,  
AMC378087/\$30.00, AMC378088/\$30.00, AMC378089/  
\$30.00, AMC378090/\$30.00, AMC378091/\$30.00,  
AMC378092/\$30.00

LOCATABLE MINERALS / MINING CLAIMS-  
NEW, UNADJUD, ONE OR MORE AUTH NOS / NEW  
MINING CLM MAINT FEE \$125 (1993)  
**CASES:** AMC377880/\$125.00, AMC377881/\$125.00,  
AMC377882/\$125.00, AMC377883/\$125.00, AMC377884/  
\$125.00, AMC377885/\$125.00, AMC377886/\$125.00,  
AMC377887/\$125.00, AMC377888/\$125.00, AMC377889/  
\$125.00, AMC377890/\$125.00, AMC377891/\$125.00,  
AMC377892/\$125.00, AMC377893/\$125.00, AMC377894/  
\$125.00, AMC377895/\$125.00, AMC377896/\$125.00,  
AMC377897/\$125.00, AMC377898/\$125.00, AMC377899/  
\$125.00, AMC377900/\$125.00, AMC377901/\$125.00,  
AMC377902/\$125.00, AMC377903/\$125.00, AMC377904/  
\$125.00, AMC377905/\$125.00, AMC377906/\$125.00,  
AMC377907/\$125.00, AMC377908/\$125.00, AMC377909/  
\$125.00, AMC377910/\$125.00, AMC377911/\$125.00,

3	213.00	AMC377912/\$125.00, AMC377913/\$125.00, AMC377914/ \$125.00, AMC377915/\$125.00, AMC377916/\$125.00, AMC377917/\$125.00, AMC377918/\$125.00, AMC377919/ \$125.00, AMC377920/\$125.00, AMC377921/\$125.00, AMC377922/\$125.00, AMC377923/\$125.00, AMC377924/ \$125.00, AMC377925/\$125.00, AMC377926/\$125.00, AMC377927/\$125.00, AMC377928/\$125.00, AMC377929/ \$125.00, AMC377930/\$125.00, AMC377931/\$125.00, AMC377932/\$125.00, AMC377933/\$125.00, AMC377934/ \$125.00, AMC377935/\$125.00, AMC377936/\$125.00, AMC377937/\$125.00, AMC377938/\$125.00, AMC377939/ \$125.00, AMC377940/\$125.00, AMC377941/\$125.00, AMC377942/\$125.00, AMC377943/\$125.00, AMC377944/ \$125.00, AMC377945/\$125.00, AMC377946/\$125.00, AMC377947/\$125.00, AMC377948/\$125.00, AMC377949/ \$125.00, AMC377950/\$125.00, AMC377951/\$125.00, AMC377952/\$125.00, AMC377953/\$125.00, AMC377954/ \$125.00, AMC377955/\$125.00, AMC377956/\$125.00, AMC377957/\$125.00, AMC377958/\$125.00, AMC377959/ \$125.00, AMC377960/\$125.00, AMC377961/\$125.00, AMC377962/\$125.00, AMC377963/\$125.00, AMC377964/ \$125.00, AMC377965/\$125.00, AMC377966/\$125.00, AMC377967/\$125.00, AMC377968/\$125.00, AMC377969/ \$125.00, AMC377970/\$125.00, AMC377971/\$125.00, AMC377972/\$125.00, AMC377973/\$125.00, AMC377974/ \$125.00, AMC377975/\$125.00, AMC377976/\$125.00, AMC377977/\$125.00, AMC377978/\$125.00, AMC377979/ \$125.00, AMC377980/\$125.00, AMC377981/\$125.00, AMC377982/\$125.00, AMC377983/\$125.00, AMC377984/ \$125.00, AMC377985/\$125.00, AMC377986/\$125.00, AMC377987/\$125.00, AMC377988/\$125.00, AMC377989/ \$125.00, AMC377990/\$125.00, AMC377991/\$125.00, AMC377992/\$125.00, AMC377993/\$125.00, AMC377994/ \$125.00, AMC377995/\$125.00, AMC377996/\$125.00, AMC377997/\$125.00, AMC377998/\$125.00, AMC377999/ \$125.00, AMC378000/\$125.00, AMC378001/\$125.00, AMC378002/\$125.00, AMC378003/\$125.00, AMC378004/ \$125.00, AMC378005/\$125.00, AMC378006/\$125.00, AMC378007/\$125.00, AMC378008/\$125.00, AMC378009/ \$125.00, AMC378010/\$125.00, AMC378011/\$125.00, AMC378012/\$125.00, AMC378013/\$125.00, AMC378014/ \$125.00, AMC378015/\$125.00, AMC378016/\$125.00, AMC378017/\$125.00, AMC378018/\$125.00, AMC378019/ \$125.00, AMC378020/\$125.00, AMC378021/\$125.00, AMC378022/\$125.00, AMC378023/\$125.00, AMC378024/ \$125.00, AMC378025/\$125.00, AMC378026/\$125.00, AMC378027/\$125.00, AMC378028/\$125.00, AMC378029/ \$125.00, AMC378030/\$125.00, AMC378031/\$125.00, AMC378032/\$125.00, AMC378033/\$125.00, AMC378034/ \$125.00, AMC378035/\$125.00, AMC378036/\$125.00, AMC378037/\$125.00, AMC378038/\$125.00, AMC378039/ \$125.00, AMC378040/\$125.00, AMC378041/\$125.00, AMC378042/\$125.00, AMC378043/\$125.00, AMC378044/	MAINT 2007 (213)	- n/a -	26625.00
---	--------	--	---------------------	---------	----------

	\$125.00, AMC378045/\$125.00, AMC378046/\$125.00, AMC378047/\$125.00, AMC378048/\$125.00, AMC378049/ \$125.00, AMC378050/\$125.00, AMC378051/\$125.00, AMC378052/\$125.00, AMC378053/\$125.00, AMC378054/ \$125.00, AMC378055/\$125.00, AMC378056/\$125.00, AMC378057/\$125.00, AMC378058/\$125.00, AMC378059/ \$125.00, AMC378060/\$125.00, AMC378061/\$125.00, AMC378062/\$125.00, AMC378063/\$125.00, AMC378064/ \$125.00, AMC378065/\$125.00, AMC378066/\$125.00, AMC378067/\$125.00, AMC378068/\$125.00, AMC378069/ \$125.00, AMC378070/\$125.00, AMC378071/\$125.00, AMC378072/\$125.00, AMC378073/\$125.00, AMC378074/ \$125.00, AMC378075/\$125.00, AMC378076/\$125.00, AMC378077/\$125.00, AMC378078/\$125.00, AMC378079/ \$125.00, AMC378080/\$125.00, AMC378081/\$125.00, AMC378082/\$125.00, AMC378083/\$125.00, AMC378084/ \$125.00, AMC378085/\$125.00, AMC378086/\$125.00, AMC378087/\$125.00, AMC378088/\$125.00, AMC378089/ \$125.00, AMC378090/\$125.00, AMC378091/\$125.00, AMC378092/\$125.00			
<b>TOTAL:</b>				<b>\$36,210.00</b>

PAYMENT INFORMATION				
1	AMOUNT:	\$36,210.00	POSTMARKED:	N/A
	TYPE:	CHECK	RECEIVED:	02/06/2007
	CHECK NO:	8123		
	NAME:	HILLARD, PATRICK 1189 WINTERGATE CIR CASTLE ROCK CO 80104		

REMARKS

This receipt was generated by the automated BLM Collections and Billing System and is a paper representation of a portion of the official electronic record contained therein.

**NOTICE!!**

**These documents have been scanned!**

**Do not place un-scanned documents beneath this notice!**

**Do not remove this notice from this file!**

GPO Jacket No. 560-102  
Print Order 61540  
Rise Business Services, LLC  
Job=AZ15 5/28/2019



Box Number= AZ15096



Claim Begin-End: AMC377880-AMC378092

**2 Correspondence**



AZ15096-8

AMC376993-AMC377880



**NO  
DOCUMENTS  
FOUND**

NO DOCUMENTS FOUND  
NO DOCUMENTS FOUND

**NOTICE!!**

**These documents have been scanned!**

**Do not place un-scanned documents beneath this notice!**

**Do not remove this notice from this file!**

GPO Jacket No. 560-102  
Print Order 61540  
Rise Business Services, LLC  
Job=AZ15 5/28/2019



Box Number= AZ15096



Claim Begin-End: AMC377880-AMC378092

**3 Transfers**



AZ15096-8

AMC376993-AMC377880

**NO  
DOCUMENTS  
FOUND**

NO DOCUMENTS FOUND  
NO DOCUMENTS FOUND



**NOTICE!!**

**These documents have been scanned!**

**Do not place un-scanned documents beneath this notice!**

**Do not remove this notice from this file!**

GPO Jacket No. 560-102  
Print Order 61540  
Rise Business Services, LLC  
Job=AZ15 5/28/2019



Box Number= AZ15096



Claim Begin-End: AMC377880-AMC378092

**4 Annual Filings**



AZ15096-8

AMC376993-AMC377880



**NO  
DOCUMENTS  
FOUND**

NO DOCUMENTS FOUND  
NO DOCUMENTS FOUND

**NOTICE!!**

**These documents have been scanned!**

**Do not place un-scanned documents beneath this notice!**

**Do not remove this notice from this file!**

GPO Jacket No. 560-102  
Print Order 61540  
Rise Business Services, LLC  
Job=AZ15 5/28/2019



Box Number= AZ15096



Claim Begin-End: AMC377880-AMC378092

**5 Miscellaneous**



AZ15096-8

AMC376993-AMC377880

**NO  
DOCUMENTS  
FOUND**

NO DOCUMENTS FOUND  
NO DOCUMENTS FOUND



**NOTICE!!**

**These documents have been scanned!**

**Do not place un-scanned documents beneath this notice!**

**Do not remove this notice from this file!**

GPO Jacket No. 560-102  
Print Order 61540  
Rise Business Services, LLC  
Job=AZ15 5/28/2019



Box Number= AZ15096



Claim Begin-End: AMC377880-AMC378092

**6 Location Notices-Amendments and Supporting Documents**



AZ15096-8

AMC376993-AMC377880



MINING CLAIM STATUS REPORT

STATUS: Date Entry OK  
MTP CHECKED BY ✓ 4 Correction  
GEO CHECKED BY ✓ ALL 395 code  
PRE-ADJ BY \_\_\_\_\_ wrong Date  
FINAL ADJ BY \_\_\_\_\_

LEAD SERIAL NO. AMC 377880 THROUGH AMC 378092

# <u>213</u> LODE	LOCATION FEE @ \$30 =	\$ <u>6390.00</u>
# _____ PLACER	PROCESSING FEE @ \$15 =	\$ <u>3195.00</u>
# _____ ASSOCIATION PL	MAINTENANCE FEE @ \$125 =	\$ <u>316125.00</u>
# _____ MILL SITE	OVERAGE	\$ _____
# _____ TUNNEL SITE	SHORTAGE	\$ _____
	OTHER FEES	\$ _____
	TOTAL	\$ <u>316210.00</u> <u>OK</u>

OVER-THE-COUNTER [ ] MAIL ☒ TIMELY FILED: YES [ ] NO [ ]

LEGAL DESCRIPTION: T 35N R 5W SEC 3, 4, 23, 24, 10, 11, 21, 22, 9, 4, 19  
T 35N R 4W SEC 19, 18  
T 34N R 5W SEC 32, 33, 35, 29, 28, 26, 25, 30  
T 38N R 5W SEC 4, 23, 13, 24, 18, 19

BLM ☒ FOREST SERVICE [ ] \_\_\_\_\_ SUBJ TO PL 359: YES [ ] NO [ ]

WILDERNESS AREA: NO ☒ YES [ ] \_\_\_\_\_

SPLIT ESTATE: SX [ ] PX [ ] SRHA [ ] OTHER [ ] \_\_\_\_\_ N/A [ ]  
PROPER NOTICE FILED IF LOCATED ON SRHA LANDS-YES [ ] NO [ ] N/A [ ]

RECONVEYED MINERALS ON BLM LANDS REQUIRE OPENING ORDERS  
FROM 1944 TO 1993. OPEN TO ENTRY ON: \_\_\_\_\_ N/A [ ]

STATUS; VOID [ ] **PARTIALLY VOID** ☒ PRIVATE MINERALS [ ]  
WITHDRAWN LANDS [ ] OTHER [ ] Sec 2, 35N-5W State Surt min  
Affects AF #53, 56, 57

CLAIMANT ACKNOWLEDGES THAT PORTIONS OF THE FOLLOWING  
CLAIM(S)/SITE(S): \_\_\_\_\_  
MAY BE VOID OR VOIDABLE. Signature of Claimant: \_\_\_\_\_

COMMENTS: WLDs incorrect? AMC 377989  
AMC 377901  
Called Judy Pratt 8-22-07  
Suggested she amend  
these 2 claims. TR 8-22-07

AMC 377880

DEPARTMENT OF THE INTERIOR  
BUREAU OF LAND MANAGEMENT

MINING CLAIMS  
(LIVE) Serial Register Page

RunDate/Time: 03/08/07 11:51 AM

Page 29 of 30

01 05-10-1872;017STAT0091;30USC26,28,34  
Case Type 384101: LODE CLAIM  
Claim Name: AJ 2  
Commodity :  
Case Disposition: ACTIVE

Serial Number  
AMC377989

Name & Address	Int Rel	% Interest
HILLARD PATRICK BOX 388 KANAB, UT 84741	CLAIMANT	0.0000000

Mer Twp Rng Sec	Quadrant	District/Resource	County
14 0360N 0050W 029	NW SW	AZ STRIP DISTRICT OFFICE	MOHAVE
14 0360N 0050W 030	NE SE	AZ STRIP DISTRICT OFFICE	MOHAVE

Act Date	Code	Action	Action Remarks	Receipt Number
11/11/2006	403	LOCATION DATE		
02/06/2007	395	RECORDATION NOTICE RECD	1	1433786
02/05/2007	484	LOCATION YEAR / MAINTENANCE FEE	2007	1433786
02/05/2007	501	ACCT ADV IN LEAD FILE	AMC377880;	

Line Nr Remarks

DEPARTMENT OF THE INTERIOR  
BUREAU OF LAND MANAGEMENT  
MINING CLAIMS  
(LIVE) Serial Register Page

RunDate/Time: 03/08/07 09:57 AM

Page 1 of 15

01 05-10-1872;017STAT0091;30USC26,28,34  
Case Type 384101: LODE CLAIM  
Claim Name: AB 92  
Commodity :  
Case Disposition: ACTIVE

Serial Number  
AMC377901

Name & Address	Int Rel	% Interest
HILLARD PATRICK BOX 388 KANAB, UT 84741	CLAIMANT	0.0000000

Mer Twp	Rng	Sec	Quadrant	District/Resource	County
14	0350N	0040W	018 SW	AZ STRIP DISTRICT OFFICE	MOHAVE
14	0350N	0040W	019 NW	AZ STRIP DISTRICT OFFICE	MOHAVE

Act Date	Code	Action	Action Remarks	Receipt Number
12/13/2006	403	LOCATION DATE		
02/06/2007	395	RECORDATION NOTICE RECD	1	1433786
02/05/2007	484	LOCATION YEAR / MAINTENANCE FEE	2007	1433786
02/05/2007	501	ACCT ADV IN LEAD FILE	AMC377880;	

See 19 NW shown  
Amendment needed

See 18 SW  
1/4 not shown

Line Nr Remarks



## LOCATION NOTICE FOR LOPE MINING CLAIM

NOTICE IS HEREBY GIVEN that the **AB 68** lode mining claim has been located by Patrick Hillard, whose current mailing address is P.O. Box 388, Kanab, UT, 84741.

The general course of this claim is NORTH and it is situated in Mohave County, Arizona.

The claim is 1,500 feet in length and 600 feet in width. This claim runs from the location monument on which this location notice is posted approximately 10 feet in a SOUTH direction to the SOUTH end line and 1,490 feet in a NORTH direction to the NORTH end line. The claim is marked by six monuments, one at each corner and one at the center of each end line of the claim.

The location monument on which this notice is posted is situated within Section 23, T35N R5W, Gila Salt River Base and Meridian, Arizona, and this claim encompasses portions of the following quarter section(s), Section(s), Township(s) and Range(s), Gila Salt River Base and Meridian, Arizona:


NE SEC 23, SE SEC 14, T35N R5W

The locality of this claim with reference to some natural object or permanent monument and additional information (if any) concerning its locality are as follows: The SOUTHWEST corner of this claim is 21925 feet South and 19700 feet East from the NW corner, Section 32, T 36N R5W.

Dated and posted on the ground this 13 day of December, 2006.

Return to:  
Judy Pratt  
2182 So. Dover Way  
Lakewood, CO 80227

LOCATOR



Agent for Patrick Hillard

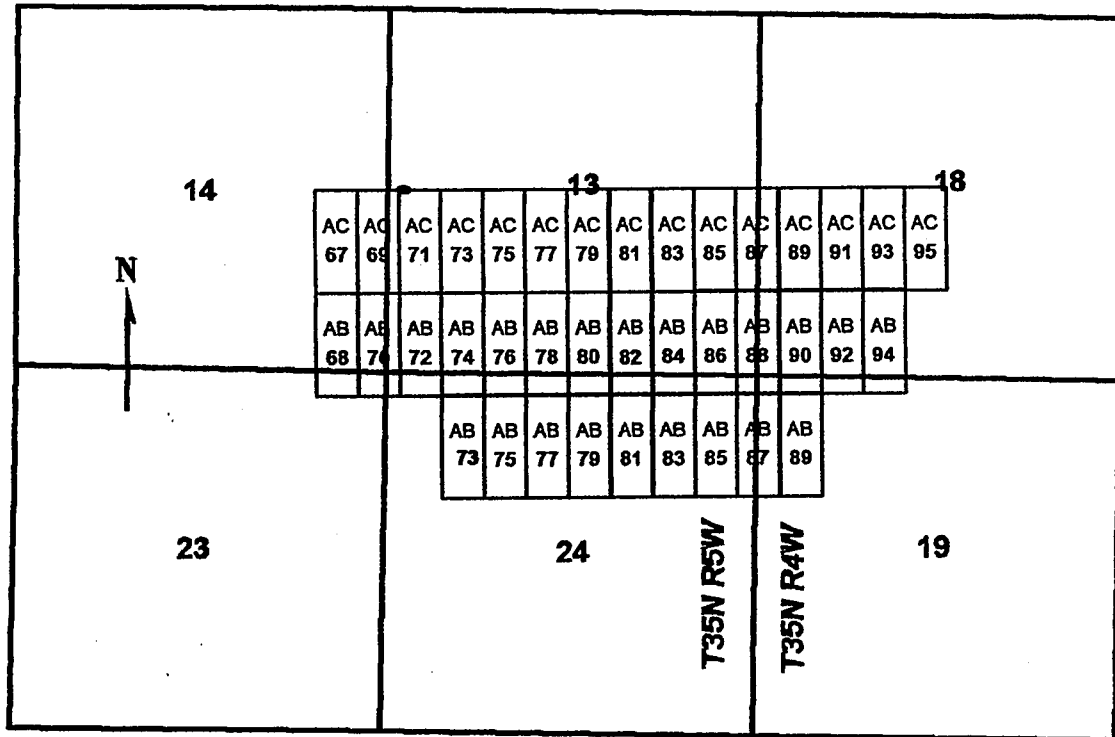
PHOENIX, ARIZONA

2007 FEB -5 A 11:32

RECEIVED  
B.L.M. AZ STATE OFFICE

AMC 377880

AC 67-95 (ODDS)  
 AB 68-94 (EVENS)  
 AB 73-89 (ODDS)  
 T35N, R4W AND R5W



AC 67-95 (ODDS)  
 AB 68-94 (EVENS)  
 AB 73-89 (ODDS)

All claims are 1500 x 600

Sides are N-S and ends are E-W

All locations, corners and end centers are 5' 2x2 wood posts with metal tags

Located by:

Patrick Hillard  
 Box 388  
 Kanab, Utah 84741

Mohave Co., Arizona  
 Sections 13, 14, 23 and 24, T35N, R5W and  
 Sections 18 and 19, T35N, R4W  
 Gila Salt River Meridian

ARIZONA, ARIZONA

2007 FEB - 5 A 11: 32

RECEIVED  
 B.L.M. AZ STATE OFFICE

AMC 377880

## LOCATION NOTICE FOR LODE MINING CLAIM

NOTICE IS HEREBY GIVEN that the **AB 70** lode mining claim has been located by Patrick Hillard, whose current mailing address is P.O. Box 388, Kanab, UT, 84741.

The general course of this claim is NORTH and it is situated in Mohave County, Arizona.

The claim is 1,500 feet in length and 600 feet in width. This claim runs from the location monument on which this location notice is posted approximately 10 feet in a SOUTH direction to the SOUTH end line and 1,490 feet in a NORTH direction to the NORTH end line. The claim is marked by six monuments, one at each corner and one at the center of each end line of the claim.


The location monument on which this notice is posted is situated within Section 23, T35N R5W, Gila Salt River Base and Meridian, Arizona, and this claim encompasses portions of the following quarter section(s), Section(s), Township(s) and Range(s), Gila Salt River Base and Meridian, Arizona:

NE SEC 23, SE SEC 14, SW SEC 13, NW SEC 24, T35N R5W

The locality of this claim with reference to some natural object or permanent monument and additional information (if any) concerning its locality are as follows: The SOUTHWEST corner of this claim is 21925 feet South and 20300 feet East from the NW corner, Section 32, T 36N R5W.

Dated and posted on the ground this 13 day of December, 2006.

LOCATOR



Agent for Patrick Hillard

Return to:  
Judy Pratt  
2182 So. Dover Way  
Lakewood, CO 80227

PHOENIX, ARIZONA

2007 FEB -5 A 11:32

RECEIVED  
B.L.M. AZ STATE OFFICE

AMC 377881



[illegible]

AMC 377881

## LOCATION NOTICE FOR LODE MINING CLAIM

NOTICE IS HEREBY GIVEN that the **AB 72** lode mining claim has been located by Patrick Hillard, whose current mailing address is P.O. Box 388, Kanab, UT, 84741.

The general course of this claim is NORTH and it is situated in Mohave County, Arizona.

The claim is 1,500 feet in length and 600 feet in width. This claim runs from the location monument on which this location notice is posted approximately 10 feet in a SOUTH direction to the SOUTH end line and 1,490 feet in a NORTH direction to the NORTH end line. The claim is marked by six monuments, one at each corner and one at the center of each end line of the claim.


The location monument on which this notice is posted is situated within Section 24, T35N R5W, Gila Salt River Base and Meridian, Arizona, and this claim encompasses portions of the following quarter section(s), Section(s), Township(s) and Range(s), Gila Salt River Base and Meridian, Arizona:

NW SEC 24, SW SEC 13, T35N R5W

The locality of this claim with reference to some natural object or permanent monument and additional information (if any) concerning its locality are as follows: The SOUTHWEST corner of this claim is 21925 feet South and 20900 feet East from the NW corner, Section 32, T 36N R5W.

Dated and posted on the ground this 13 day of December, 2006.

LOCATOR



Agent for Patrick Hillard

Return to:  
Judy Pratt  
2182 So. Dover Way  
Lakewood, CO 80227

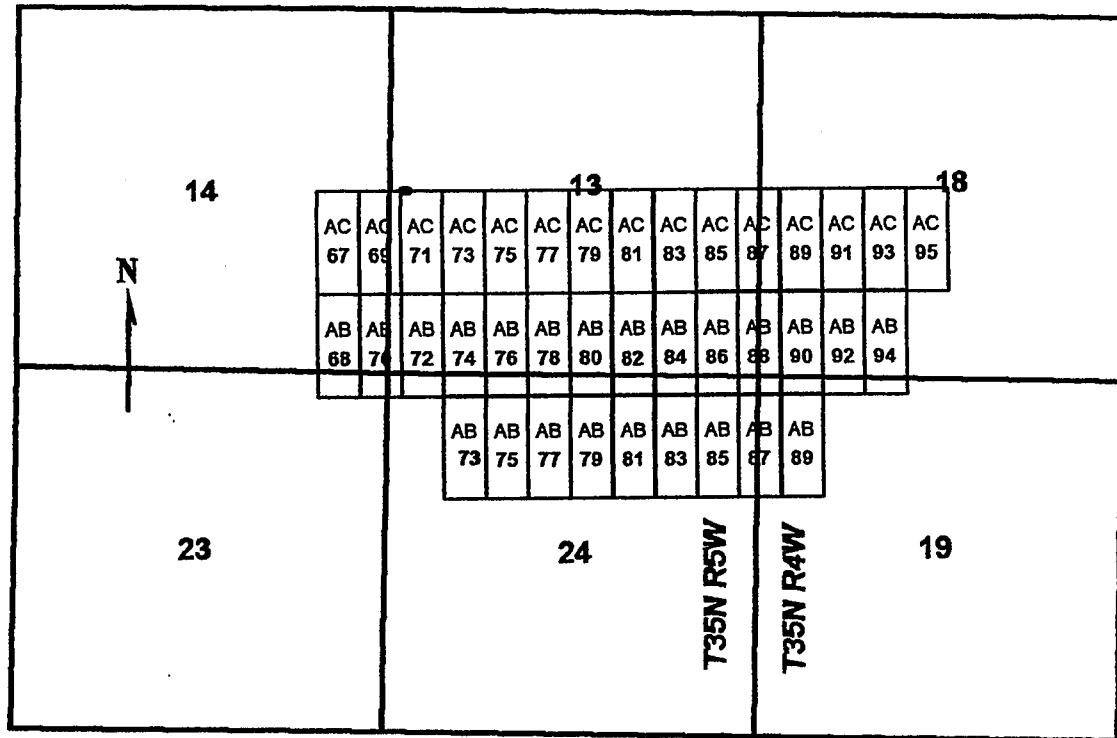
PHOENIX, ARIZONA

2007 FEB - 5 A 11: 32

RECEIVED  
B.L.M. AZ STATE OFFICE

AME 377882

AC 67-95 (ODDS)  
 AB 68-94 (EVENS)  
 AB 73-89 (ODDS)  
 T35N, R4W AND R5W



0 2,000 4,000  
 feet

AC 67-95 (ODDS)  
 AB 68-94 (EVENS)  
 AB 73-89 (ODDS)

All claims are 1500 x 600

Sides are N-S and ends are E-W

All locations, corners and end centers are 5' 2x2 wood posts with metal tags

Located by:

Patrick Hillard

Box 388

Kanab, Utah 84741

Mohave Co., Arizona

Sections 13, 14, 23 and 24, T35N, R5W and

Sections 18 and 19, T35N, R4W

Gila Salt River Meridian

2007 FEB -5 A 11:32

RECEIVED  
 B.L.M. AZ STATE OFFICE

AMC 3 1 7 8 8 2



## LOCATION NOTICE FOR LODE MINING CLAIM

NOTICE IS HEREBY GIVEN that the **AB 73** lode mining claim has been located by Patrick Hillard, whose current mailing address is P.O. Box 388, Kanab, UT, 84741.

The general course of this claim is SOUTH and it is situated in Mohave County, Arizona.

The claim is 1,500 feet in length and 600 feet in width. This claim runs from the location monument on which this location notice is posted approximately 10 feet in a NORTH direction to the NORTH end line and 1,490 feet in a SOUTH direction to the SOUTH end line. The claim is marked by six monuments, one at each corner and one at the center of each end line of the claim.

The location monument on which this notice is posted is situated within Section 24, T35N R5W, Gila Salt River Base and Meridian, Arizona, and this claim encompasses portions of the following quarter section(s), Section(s), Township(s) and Range(s), Gila Salt River Base and Meridian, Arizona:

NW SEC 24, T35N R5W

The locality of this claim with reference to some natural object or permanent monument and additional information (if any) concerning its locality are as follows: The NORTHWEST corner of this claim is 21925 feet South and 21500 feet East from the NW corner, Section 32, T 36N R5W.

Dated and posted on the ground this 13 day of December, 2006.

LOCATOR

  
Agent for Patrick Hillard

Return to:  
Judy Pratt  
2182 So. Dover Way  
Lakewood, CO 80227

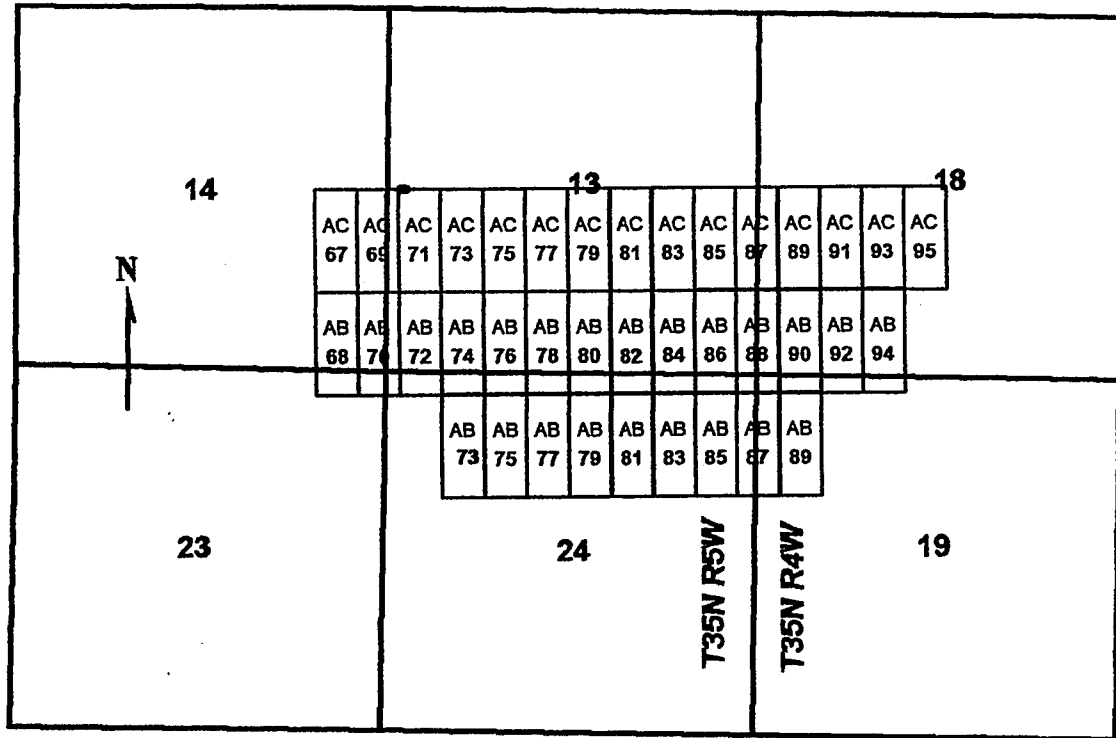
PHOENIX, ARIZONA

2007 FEB - 5 A 11: 32

RECEIVED  
B.L.M. AZ STATE OFFICE

AMC 377883

AC 67-95 (ODDS)  
 AB 68-94 (EVENS)  
 AB 73-89 (ODDS)  
 T35N, R4W AND R5W



AC 67-95 (ODDS)  
 AB 68-94 (EVENS)  
 AB 73-89 (ODDS)

All claims are 1500 x 600

Sides are N-S and ends are E-W

All locations, corners and end centers are 5' 2x2 wood posts with metal tags

Located by:

Patrick Hillard  
 Box 388  
 Kanab, Utah 84741

Mohave Co., Arizona  
 Sections 13, 14, 23 and 24, T35N, R5W and  
 Sections 18 and 19, T35N, R4W  
 Gila Salt River Meridian

2001 FEB - 5 A 11: 32

RECEIVED  
 B.L.M. AZ STATE OFFICE

AMC 377883

## LOCATION NOTICE FOR LODE MINING CLAIM

NOTICE IS HEREBY GIVEN that the **AB 74** lode mining claim has been located by Patrick Hillard, whose current mailing address is P.O. Box 388, Kanab, UT, 84741.

The general course of this claim is NORTH and it is situated in Mohave County, Arizona.

The claim is 1,500 feet in length and 600 feet in width. This claim runs from the location monument on which this location notice is posted approximately 10 feet in a SOUTH direction to the SOUTH end line and 1,490 feet in a NORTH direction to the NORTH end line. The claim is marked by six monuments, one at each corner and one at the center of each end line of the claim.

The location monument on which this notice is posted is situated within Section 24, T35N R5W, Gila Salt River Base and Meridian, Arizona, and this claim encompasses portions of the following quarter section(s), Section(s), Township(s) and Range(s), Gila Salt River Base and Meridian, Arizona:

NW SEC 24, SW SEC 13, T35N R5W

The locality of this claim with reference to some natural object or permanent monument and additional information (if any) concerning its locality are as follows: The SOUTHWEST corner of this claim is 21925 feet South and 21500 feet East from the NW corner, Section 32, T 36N R5W.

Dated and posted on the ground this 13 day of December, 2006.

LOCATOR

  
Agent for Patrick Hillard

Return to:  
Judy Pratt  
2182 So. Dover Way  
Lakewood, CO 80227

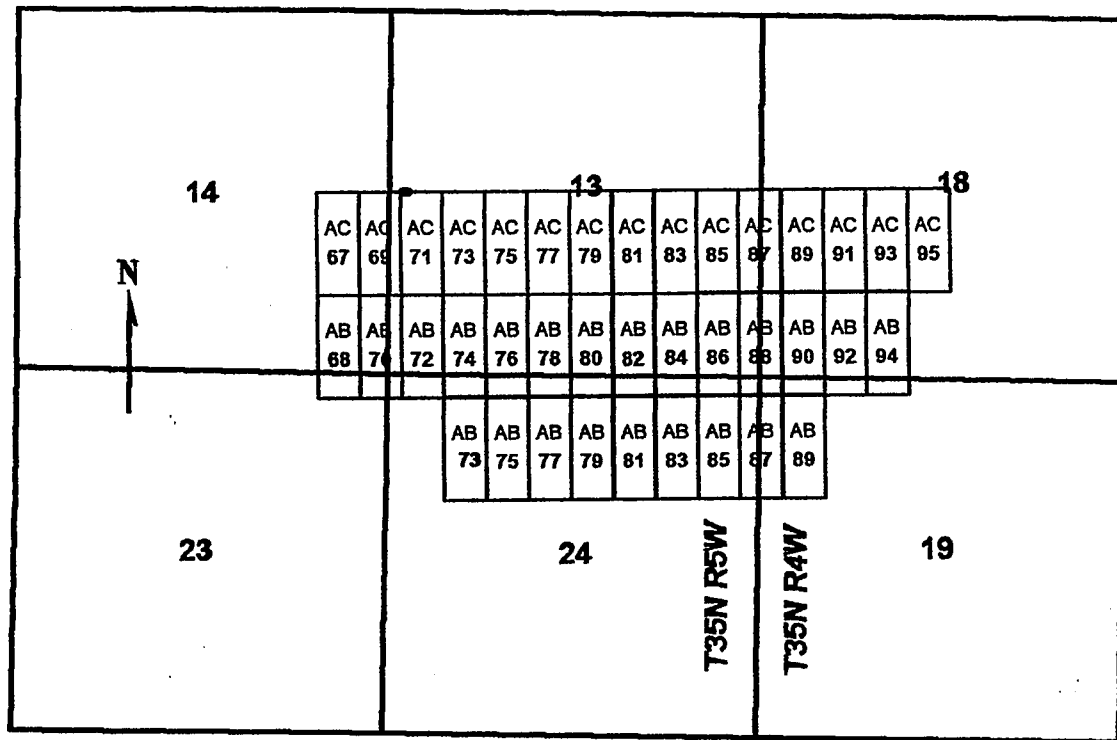
PHOENIX, ARIZONA

2007 FEB -5 A 11:32

RECEIVED  
B.L.M. AZ STATE OFFICE

AMC 377884

AC 67-95 (ODDS)  
 AB 68-94 (EVENS)  
 AB 73-89 (ODDS)  
 T35N, R4W AND R5W



AC 67-95 (ODDS)  
 AB 68-94 (EVENS)  
 AB 73-89 (ODDS)

All claims are 1500 x 600

Sides are N-S and ends are E-W

All locations, corners and end centers are 5' 2x2 wood posts with metal tags

Located by:

Patrick Hillard  
 Box 388  
 Kanab, Utah 84741

Mohave Co., Arizona  
 Sections 13, 14, 23 and 24, T35N, R5W and  
 Sections 18 and 19, T35N, R4W  
 Gila Salt River Meridian

2007 FEB -5 A 11:32

RECEIVED  
 B.L.M. AZ STATE OFFICE

PHOENIX, ARIZONA

AMC 377884



## LOCATION NOTICE FOR LODE MINING CLAIM

NOTICE IS HEREBY GIVEN that the **AB 75** lode mining claim has been located by Patrick Hillard, whose current mailing address is P.O. Box 388, Kanab, UT, 84741.

The general course of this claim is SOUTH and it is situated in Mohave County, Arizona.

The claim is 1,500 feet in length and 600 feet in width. This claim runs from the location monument on which this location notice is posted approximately 10 feet in a NORTH direction to the NORTH end line and 1,490 feet in a SOUTH direction to the SOUTH end line. The claim is marked by six monuments, one at each corner and one at the center of each end line of the claim.


The location monument on which this notice is posted is situated within Section 24, T35N R5W, Gila Salt River Base and Meridian, Arizona, and this claim encompasses portions of the following quarter section(s), Section(s), Township(s) and Range(s), Gila Salt River Base and Meridian, Arizona:

NW SEC 24, T35N R5W

The locality of this claim with reference to some natural object or permanent monument and additional information (if any) concerning its locality are as follows: The NORTHWEST corner of this claim is 21925 feet South and 22100 feet East from the NW corner, Section 32, T 36N R5W.

Dated and posted on the ground this 13 day of December, 2006.

LOCATOR

  
Agent for Patrick Hillard

Return to:  
Judy Pratt  
2182 So. Dover Way  
Lakewood, CO 80227

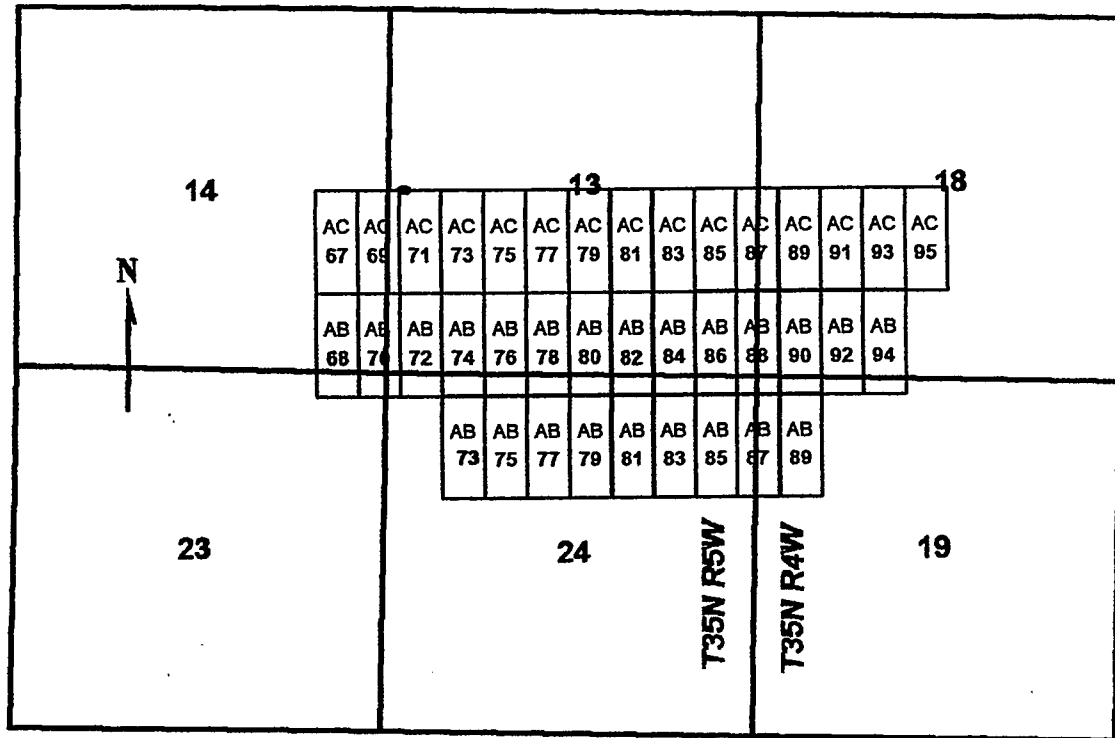
PHOENIX, ARIZONA

2007 FEB -5 A 11:32

RECEIVED  
B.L.M. AZ STATE OFFICE

AMC 377885

AC 67-95 (ODDS)  
 AB 68-94 (EVENS)  
 AB 73-89 (ODDS)  
 T35N, R4W AND R5W



AC 67-95 (ODDS)  
 AB 68-94 (EVENS)  
 AB 73-89 (ODDS)

All claims are 1500 x 600

Sides are N-S and ends are E-W

All locations, corners and end centers are 5' 2x2 wood posts with metal tags

Located by:

Patrick Hillard  
 Box 388  
 Kanab, Utah 84741

Mohave Co., Arizona  
 Sections 13, 14, 23 and 24, T35N, R5W and  
 Sections 18 and 19, T35N, R4W  
 Gila Salt River Meridian

PHOENIX, ARIZONA

2007 FEB - 5 A 11: 32

RECEIVED  
 B.L.M. AZ STATE OFFICE

AMC 371885

## LOCATION NOTICE FOR LODE MINING CLAIM

NOTICE IS HEREBY GIVEN that the **AB 76** lode mining claim has been located by Patrick Hillard, whose current mailing address is P.O. Box 388, Kanab, UT, 84741.

The general course of this claim is NORTH and it is situated in Mohave County, Arizona.

The claim is 1,500 feet in length and 600 feet in width. This claim runs from the location monument on which this location notice is posted approximately 10 feet in a SOUTH direction to the SOUTH end line and 1,490 feet in a NORTH direction to the NORTH end line. The claim is marked by six monuments, one at each corner and one at the center of each end line of the claim.


The location monument on which this notice is posted is situated within Section 24, T35N R5W, Gila Salt River Base and Meridian, Arizona, and this claim encompasses portions of the following quarter section(s), Section(s), Township(s) and Range(s), Gila Salt River Base and Meridian, Arizona:

NW SEC 24, SW SEC 13, T35N R5W

The locality of this claim with reference to some natural object or permanent monument and additional information (if any) concerning its locality are as follows: The SOUTHWEST corner of this claim is 21925 feet South and 22100 feet East from the NW corner, Section 32, T 36N R5W.

Dated and posted on the ground this 13 day of December, 2006.

LOCATOR

  
Agent for Patrick Hillard

Return to:

Judy Pratt  
2182 So. Dover Way  
Lakewood, CO 80227

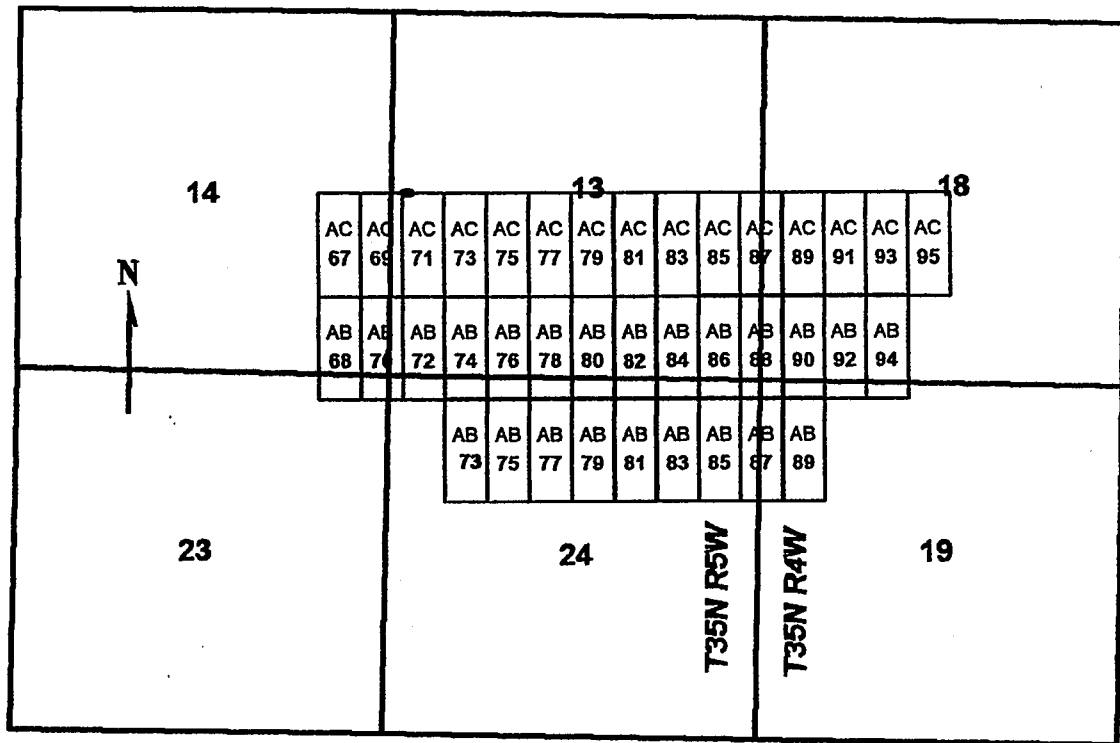
PHOENIX, ARIZONA

2007 FEB - 5 A 11: 32

RECEIVED  
B.L.M. AZ STATE OFFICE

AMC 377886

AC 67-95 (ODDS)  
 AB 68-94 (EVENS)  
 AB 73-89 (ODDS)  
 T35N, R4W AND R5W



0 2,000 4,000  
 feet

AC 67-95 (ODDS)  
 AB 68-94 (EVENS)  
 AB 73-89 (ODDS)

All claims are 1500 x 600

Sides are N-S and ends are E-W

All locations, corners and end centers are 5' 2x2 wood posts with metal tags

Located by:

Patrick Hillard  
 Box 388  
 Kanab, Utah 84741

Mohave Co., Arizona  
 Sections 13, 14, 23 and 24, T35N, R5W and  
 Sections 18 and 19, T35N, R4W  
 Gila Salt River Meridian

PHOENIX, ARIZONA

2007 FEB - 5 A 11: 32

RECEIVED  
 B.L.M. AZ STATE OFFICE

AMC 377886



## LOCATION NOTICE FOR LODE MINING CLAIM

NOTICE IS HEREBY GIVEN that the **AB 77** lode mining claim has been located by Patrick Hillard, whose current mailing address is P.O. Box 388, Kanab, UT, 84741.

The general course of this claim is SOUTH and it is situated in Mohave County, Arizona.

The claim is 1,500 feet in length and 600 feet in width. This claim runs from the location monument on which this location notice is posted approximately 10 feet in a NORTH direction to the NORTH end line and 1,490 feet in a SOUTH direction to the SOUTH end line. The claim is marked by six monuments, one at each corner and one at the center of each end line of the claim.

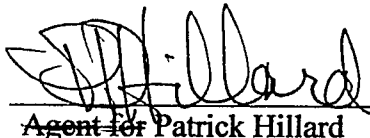
The location monument on which this notice is posted is situated within Section 24, T35N R5W, Gila Salt River Base and Meridian, Arizona, and this claim encompasses portions of the following quarter section(s), Section(s), Township(s) and Range(s), Gila Salt River Base and Meridian, Arizona:

NW SEC 24, T35N R5W

The locality of this claim with reference to some natural object or permanent monument and additional information (if any) concerning its locality are as follows: The NORTHWEST corner of this claim is 21925 feet South and 22700 feet East from the NW corner, Section 32, T 36N R5W.

Dated and posted on the ground this 13 day of December, 2006.

LOCATOR



Agent for Patrick Hillard

Return to:

Judy Pratt  
2182 So. Dover Way  
Lakewood, CO 80227

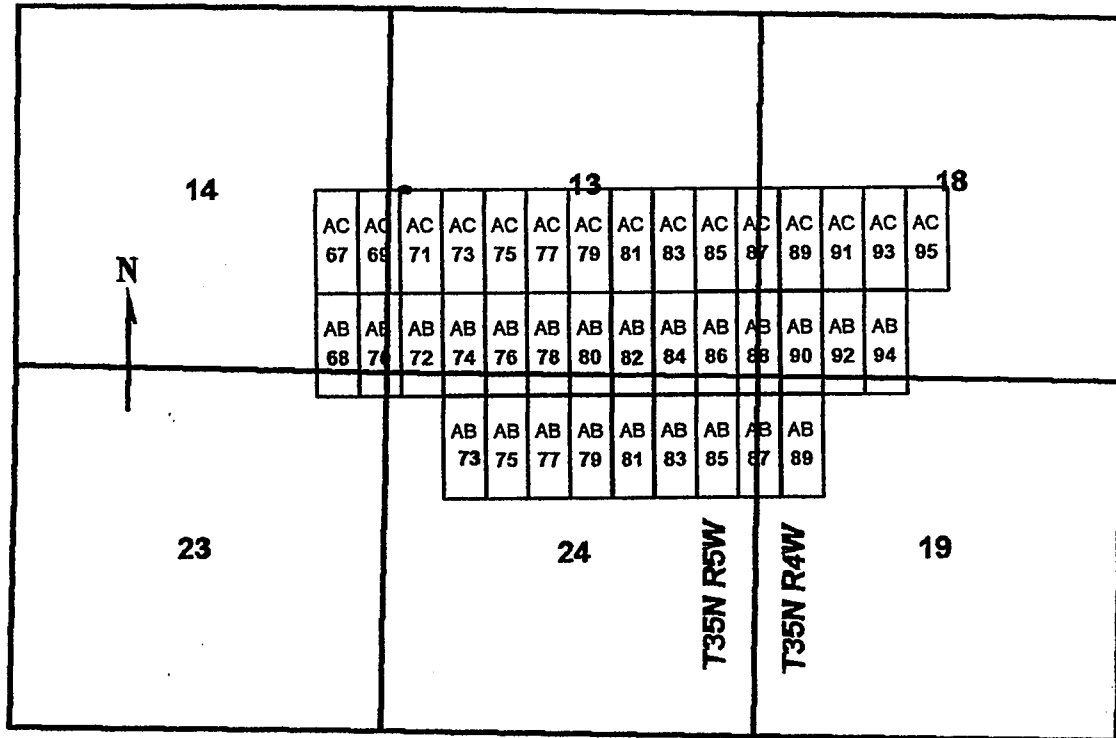
PHOENIX, ARIZONA

2007 FEB -5 A 11: 32

RECEIVED  
B.L.M. AZ STATE OFFICE

AMC 377887

AC 67-95 (ODDS)  
 AB 68-94 (EVENS)  
 AB 73-89 (ODDS)  
 T35N, R4W AND R5W



AC 67-95 (ODDS)  
 AB 68-94 (EVENS)  
 AB 73-89 (ODDS)

All claims are 1500 x 600

Sides are N-S and ends are E-W

All locations, corners and end centers are 5' 2x2 wood posts with metal tags

Located by:

Patrick Hillard  
 Box 388  
 Kanab, Utah 84741

Mohave Co., Arizona  
 Sections 13, 14, 23 and 24, T35N, R5W and  
 Sections 18 and 19, T35N, R4W  
 Gila Salt River Meridian

PHOENIX, ARIZONA

2007 FEB - 5 A 11: 33

RECEIVED  
 B.L.M. AZ STATE OFFICE

ANG 3 7 7 8 8 7

## LOCATION NOTICE FOR LODE MINING CLAIM

NOTICE IS HEREBY GIVEN that the **AB 78** lode mining claim has been located by Patrick Hillard, whose current mailing address is P.O. Box 388, Kanab, UT, 84741.

The general course of this claim is NORTH and it is situated in Mohave County, Arizona.

The claim is 1,500 feet in length and 600 feet in width. This claim runs from the location monument on which this location notice is posted approximately 10 feet in a SOUTH direction to the SOUTH end line and 1,490 feet in a NORTH direction to the NORTH end line. The claim is marked by six monuments, one at each corner and one at the center of each end line of the claim.


The location monument on which this notice is posted is situated within Section 24, T35N R5W, Gila Salt River Base and Meridian, Arizona, and this claim encompasses portions of the following quarter section(s), Section(s), Township(s) and Range(s), Gila Salt River Base and Meridian, Arizona:

NW SEC 24, SW and SE SEC 13, T35N R5W

The locality of this claim with reference to some natural object or permanent monument and additional information (if any) concerning its locality are as follows: The SOUTHWEST corner of this claim is 21925 feet South and 22700 feet East from the NW corner, Section 32, T 36N R5W.

Dated and posted on the ground this 13 day of December, 2006.

LOCATOR

  
Agent for Patrick Hillard

Return to:

Judy Pratt

2182 So. Dover Way

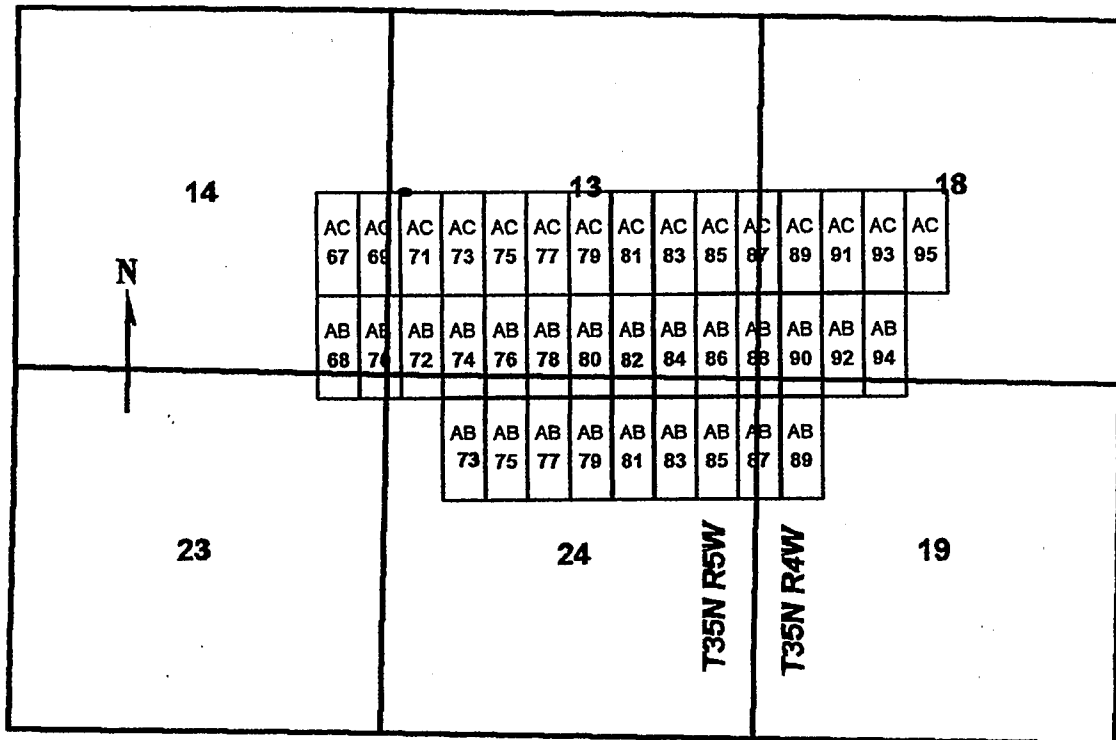
Lakewood, CO 80227

2007 FEB -5 A 11:33

RECEIVED  
B.L.M. AZ STATE OFFICE

AMC 377888

AC 67-95 (ODDS)  
 AB 68-94 (EVENS)  
 AB 73-89 (ODDS)  
 T35N, R4W AND R5W



AC 67-95 (ODDS)  
 AB 68-94 (EVENS)  
 AB 73-89 (ODDS)

All claims are 1500 x 600

Sides are N-S and ends are E-W

All locations, corners and end centers are 5' 2x2 wood posts with metal tags

Located by:

Patrick Hillard

Box 388

Kanab, Utah 84741

Mohave Co., Arizona

Sections 13, 14, 23 and 24, T35N, R5W and

Sections 18 and 19, T35N, R4W

Gila Salt River Meridian

2001 FEB -5 A 11: 33

RECEIVED  
 B.L.M. AZ STATE OFFICE

AMC 377888



## LOCATION NOTICE FOR LODE MINING CLAIM

NOTICE IS HEREBY GIVEN that the **AB 79** lode mining claim has been located by Patrick Hillard, whose current mailing address is P.O. Box 388, Kanab, UT, 84741.

The general course of this claim is SOUTH and it is situated in Mohave County, Arizona.

The claim is 1,500 feet in length and 600 feet in width. This claim runs from the location monument on which this location notice is posted approximately 10 feet in a NORTH direction to the NORTH end line and 1,490 feet in a SOUTH direction to the SOUTH end line. The claim is marked by six monuments, one at each corner and one at the center of each end line of the claim.


The location monument on which this notice is posted is situated within Section 24, T35N R5W, Gila Salt River Base and Meridian, Arizona, and this claim encompasses portions of the following quarter section(s), Section(s), Township(s) and Range(s), Gila Salt River Base and Meridian, Arizona:

NE SEC 24, T35N R5W

The locality of this claim with reference to some natural object or permanent monument and additional information (if any) concerning its locality are as follows: The NORTHWEST corner of this claim is 21925 feet South and 23300 feet East from the NW corner, Section 32, T 36N R5W.

Dated and posted on the ground this 13 day of December, 2006.

LOCATOR



~~Agent for~~ Patrick Hillard

Return to:

Judy Pratt

2182 So. Dover Way

Lakewood, CO 80227

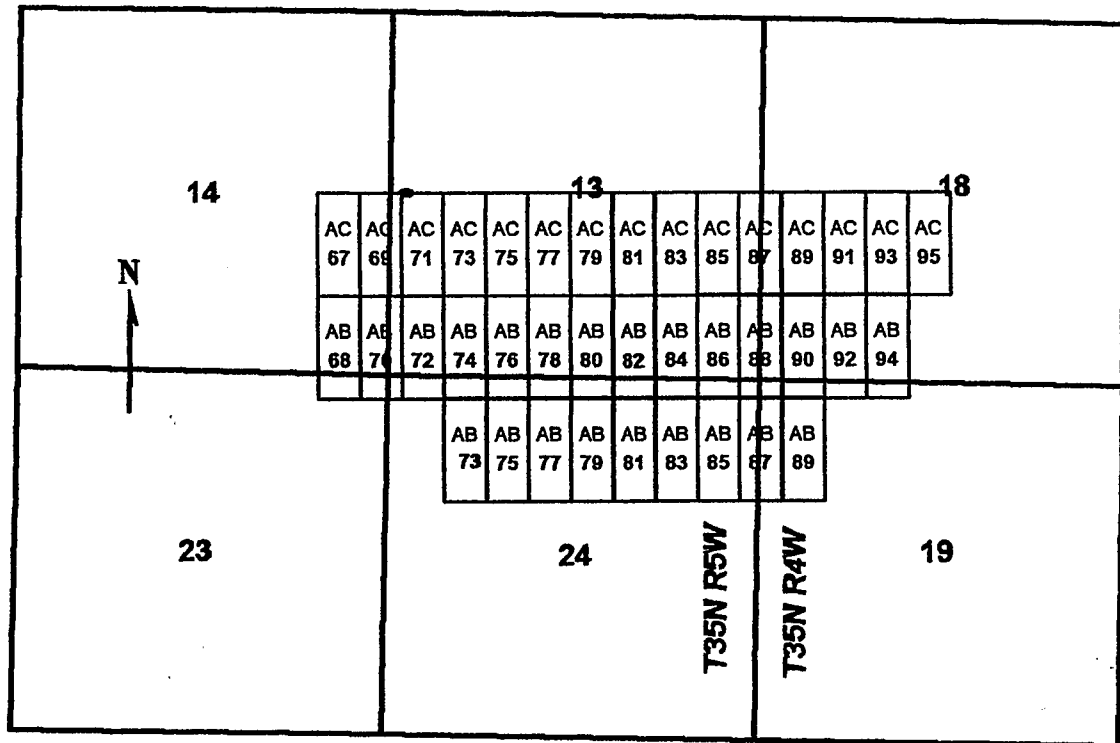
PHOENIX, ARIZONA

2007 FEB -5 A 11:33

RECEIVED  
B.L.M. AZ STATE OFFICE

AMC 377889

AC 67-95 (ODDS)  
 AB 68-94 (EVENS)  
 AB 73-89 (ODDS)  
 T35N, R4W AND R5W



0 2,000 4,000  
 feet

AC 67-95 (ODDS)  
 AB 68-94 (EVENS)  
 AB 73-89 (ODDS)

All claims are 1500 x 600

Sides are N-S and ends are E-W

All locations, corners and end centers are 5' 2x2 wood posts with metal tags

Located by:

Patrick Hillard

Box 388

Kanab, Utah 84741

Mohave Co., Arizona

Sections 13, 14, 23 and 24, T35N, R5W and

Sections 18 and 19, T35N, R4W

Gila Salt River Meridian

2007 FEB - 5 A 11: 33

RECEIVED  
 B.L.M. AZ STATE OFFICE

AMC 377889

## LOCATION NOTICE FOR LODE MINING CLAIM

NOTICE IS HEREBY GIVEN that the **AB 80** lode mining claim has been located by Patrick Hillard, whose current mailing address is P.O. Box 388, Kanab, UT, 84741.

The general course of this claim is NORTH and it is situated in Mohave County, Arizona.

The claim is 1,500 feet in length and 600 feet in width. This claim runs from the location monument on which this location notice is posted approximately 10 feet in a SOUTH direction to the SOUTH end line and 1,490 feet in a NORTH direction to the NORTH end line. The claim is marked by six monuments, one at each corner and one at the center of each end line of the claim.


The location monument on which this notice is posted is situated within Section 24, T35N R5W, Gila Salt River Base and Meridian, Arizona, and this claim encompasses portions of the following quarter section(s), Section(s), Township(s) and Range(s), Gila Salt River Base and Meridian, Arizona:

NE SEC 24, SE SEC 13, T35N R5W

The locality of this claim with reference to some natural object or permanent monument and additional information (if any) concerning its locality are as follows: The SOUTHWEST corner of this claim is 21925 feet South and 23300 feet East from the NW corner, Section 32, T 36N R5W.

Dated and posted on the ground this 13 day of December, 2006.

LOCATOR

  
\_\_\_\_\_  
Agent for Patrick Hillard

Return to:  
Judy Pratt  
2182 So. Dover Way  
Lakewood, CO 80227

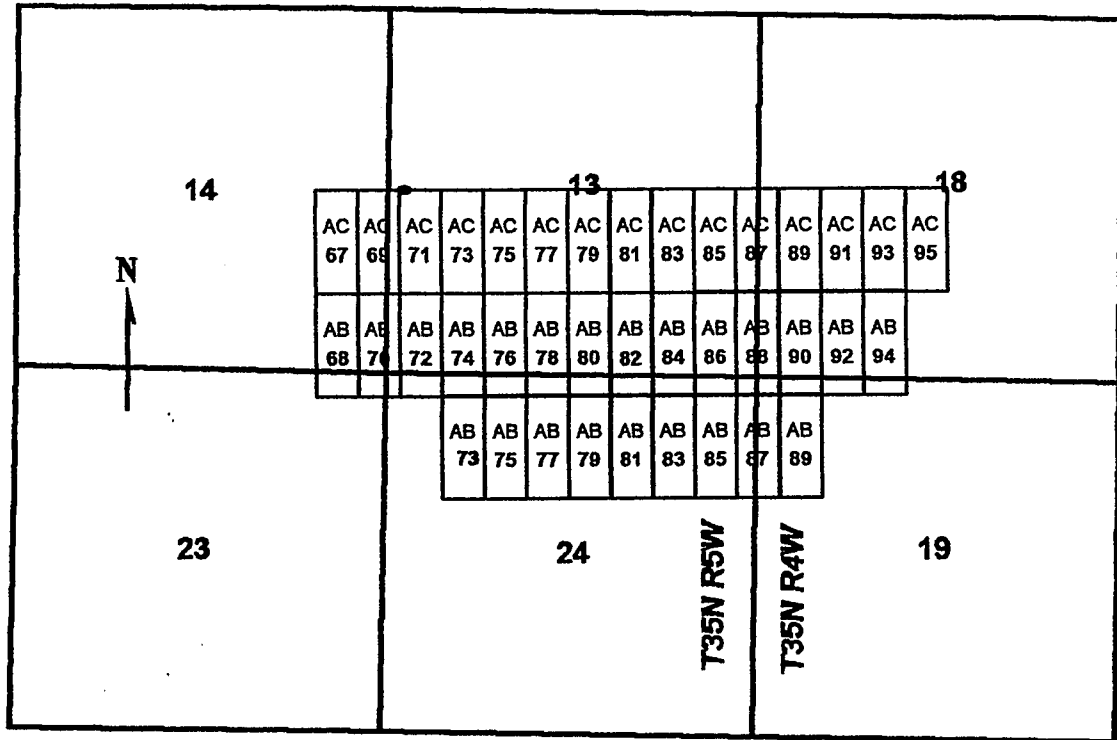
PHOENIX, ARIZONA

2007 FEB - 5 A 11: 33

RECEIVED  
B.L.M. AZ STATE OFFICE

AMC 377890

AC 67-95 (ODDS)  
 AB 68-94 (EVENS)  
 AB 73-89 (ODDS)  
 T35N, R4W AND R5W



AC 67-95 (ODDS)  
 AB 68-94 (EVENS)  
 AB 73-89 (ODDS)

All claims are 1500 x 600

Sides are N-S and ends are E-W

All locations, corners and end centers are 5' 2x2 wood posts with metal tags

Located by:

Patrick Hillard

Box 388

Kanab, Utah 84741

Mohave Co., Arizona

Sections 13, 14, 23 and 24, T35N, R5W and

Sections 18 and 19, T35N, R4W

Gila Salt River Meridian

2007 FEB - 5 A 11: 33

RECEIVED  
 B.L.M. AZ STATE OFFICE

AMC 377890



## LOCATION NOTICE FOR LODE MINING CLAIM

NOTICE IS HEREBY GIVEN that the **AB 81** lode mining claim has been located by Patrick Hillard, whose current mailing address is P.O. Box 388, Kanab, UT, 84741.

The general course of this claim is SOUTH and it is situated in Mohave County, Arizona.

The claim is 1,500 feet in length and 600 feet in width. This claim runs from the location monument on which this location notice is posted approximately 10 feet in a NORTH direction to the NORTH end line and 1,490 feet in a SOUTH direction to the SOUTH end line. The claim is marked by six monuments, one at each corner and one at the center of each end line of the claim.

The location monument on which this notice is posted is situated within Section 24, T35N R5W, Gila Salt River Base and Meridian, Arizona, and this claim encompasses portions of the following quarter section(s), Section(s), Township(s) and Range(s), Gila Salt River Base and Meridian, Arizona:

NE SEC 24, T35N R5W

The locality of this claim with reference to some natural object or permanent monument and additional information (if any) concerning its locality are as follows: The NORTHWEST corner of this claim is 21925 feet South and 23900 feet East from the NW corner, Section 32, T 36N R5W.

Dated and posted on the ground this 13 day of December, 2006.

LOCATOR

  
Agent for Patrick Hillard

Return to:

Judy Pratt

2182 So. Dover Way

Lakewood, CO 80227

PHOENIX, ARIZONA

2007 FEB - 5 A 11: 33

RECEIVED  
B.L.M. AZ STATE OFFICE

168117

Map showing the layout of the proposed road and stationing. The road is located within the T35N R5W and T35N R4W sections. The road layout is shown as a series of connected line segments with stationing numbers. The road starts at the intersection of the section lines, runs east through section 13, then turns south through section 24, and finally turns east through section 19. The stationing numbers are: 67, 68, 71, 73, 75, 77, 79, 81, 83, 85, 87, 89, 91, 93, 95 (along the top edge of section 13); 68, 70, 72, 74, 76, 78, 80, 82, 84, 86, 88, 90, 92, 94 (along the bottom edge of section 13); 73, 75, 77, 79, 81, 83, 85, 87, 89 (along the right edge of section 24).

AMC 377891

## LOCATION NOTICE FOR LODE MINING CLAIM

NOTICE IS HEREBY GIVEN that the **AB 82** lode mining claim has been located by Patrick Hillard, whose current mailing address is P.O. Box 388, Kanab, UT, 84741.

The general course of this claim is NORTH and it is situated in Mohave County, Arizona.

The claim is 1,500 feet in length and 600 feet in width. This claim runs from the location monument on which this location notice is posted approximately 10 feet in a SOUTH direction to the SOUTH end line and 1,490 feet in a NORTH direction to the NORTH end line. The claim is marked by six monuments, one at each corner and one at the center of each end line of the claim.

The location monument on which this notice is posted is situated within Section 24, T35N R5W, Gila Salt River Base and Meridian, Arizona, and this claim encompasses portions of the following quarter section(s), Section(s), Township(s) and Range(s), Gila Salt River Base and Meridian, Arizona:

NE SEC 24, SE SEC 13, T35N R5W

The locality of this claim with reference to some natural object or permanent monument and additional information (if any) concerning its locality are as follows: The SOUTHWEST corner of this claim is 21925 feet South and 23900 feet East from the NW corner, Section 32, T 36N R5W.

Dated and posted on the ground this 13 day of December, 2006.

LOCATOR

  
Agent for Patrick Hillard

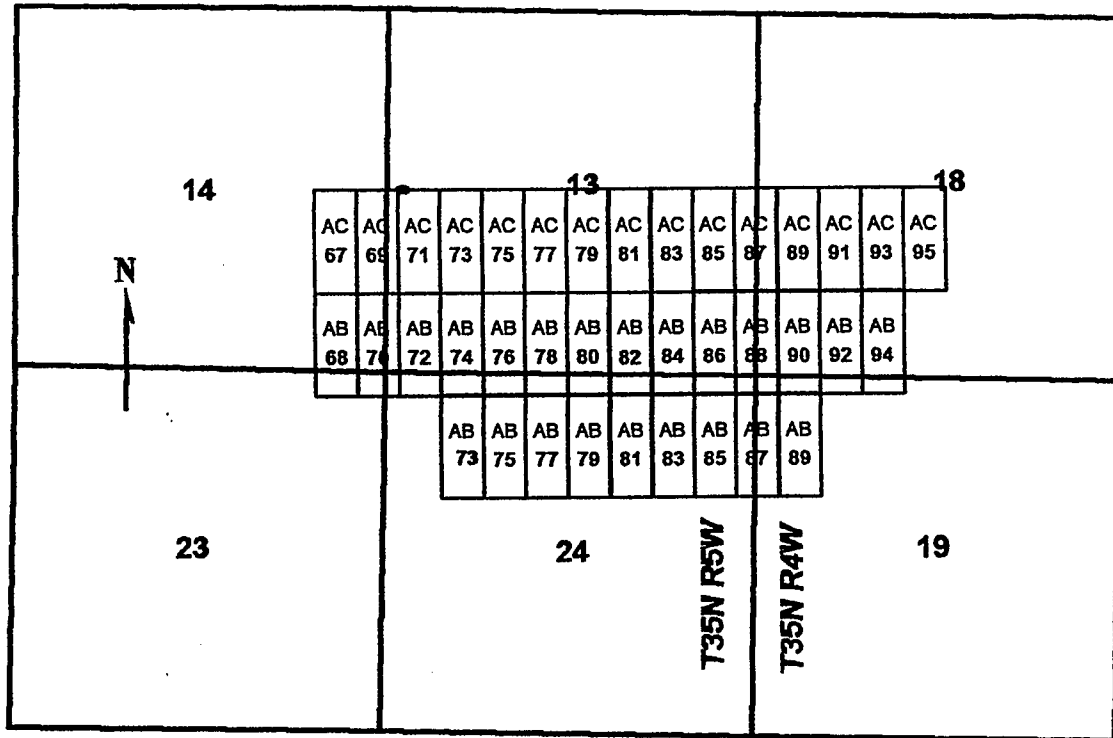
Return to:  
Judy Pratt  
2182 So. Dover Way  
Lakewood, CO 80227

2007 FEB -5 A 11: 33

RECEIVED  
B.L.M. AZ STATE OFFICE

AMC 377892

AC 67-95 (ODDS)  
 AB 68-94 (EVENS)  
 AB 73-89 (ODDS)  
 T35N, R4W AND R5W



0 2,000 4,000  
 feet

AC 67-95 (ODDS)  
 AB 68-94 (EVENS)  
 AB 73-89 (ODDS)

All claims are 1500 x 600

Sides are N-S and ends are E-W

All locations, corners and end centers are 5' 2x2 wood posts with metal tags

Located by:

Patrick Hillard  
 Box 388  
 Kanab, Utah 84741

Mohave Co., Arizona  
 Sections 13, 14, 23 and 24, T35N, R5W and  
 Sections 18 and 19, T35N, R4W  
 Gila Salt River Meridian

PHOENIX, ARIZONA

2007 FEB - 5 A 11: 33

RECEIVED  
 B.L.M. AZ STATE OFFICE

AMC 377892

## LOCATION NOTICE FOR LODE MINING CLAIM

NOTICE IS HEREBY GIVEN that the **AB 83** lode mining claim has been located by Patrick Hillard, whose current mailing address is P.O. Box 388, Kanab, UT, 84741.

The general course of this claim is SOUTH and it is situated in Mohave County, Arizona.

The claim is 1,500 feet in length and 600 feet in width. This claim runs from the location monument on which this location notice is posted approximately 10 feet in a NORTH direction to the NORTH end line and 1,490 feet in a SOUTH direction to the SOUTH end line. The claim is marked by six monuments, one at each corner and one at the center of each end line of the claim.


The location monument on which this notice is posted is situated within Section 24, T35N R5W, Gila Salt River Base and Meridian, Arizona, and this claim encompasses portions of the following quarter section(s), Section(s), Township(s) and Range(s), Gila Salt River Base and Meridian, Arizona:

NE SEC 24, T35N R5W

The locality of this claim with reference to some natural object or permanent monument and additional information (if any) concerning its locality are as follows: The NORTHWEST corner of this claim is 21925 feet South and 24500 feet East from the NW corner, Section 32, T 36N R5W.

Dated and posted on the ground this 13 day of December, 2006.

LOCATOR



Agent for Patrick Hillard

Return to:

Judy Pratt

2182 So. Dover Way

Lakewood, CO 80227

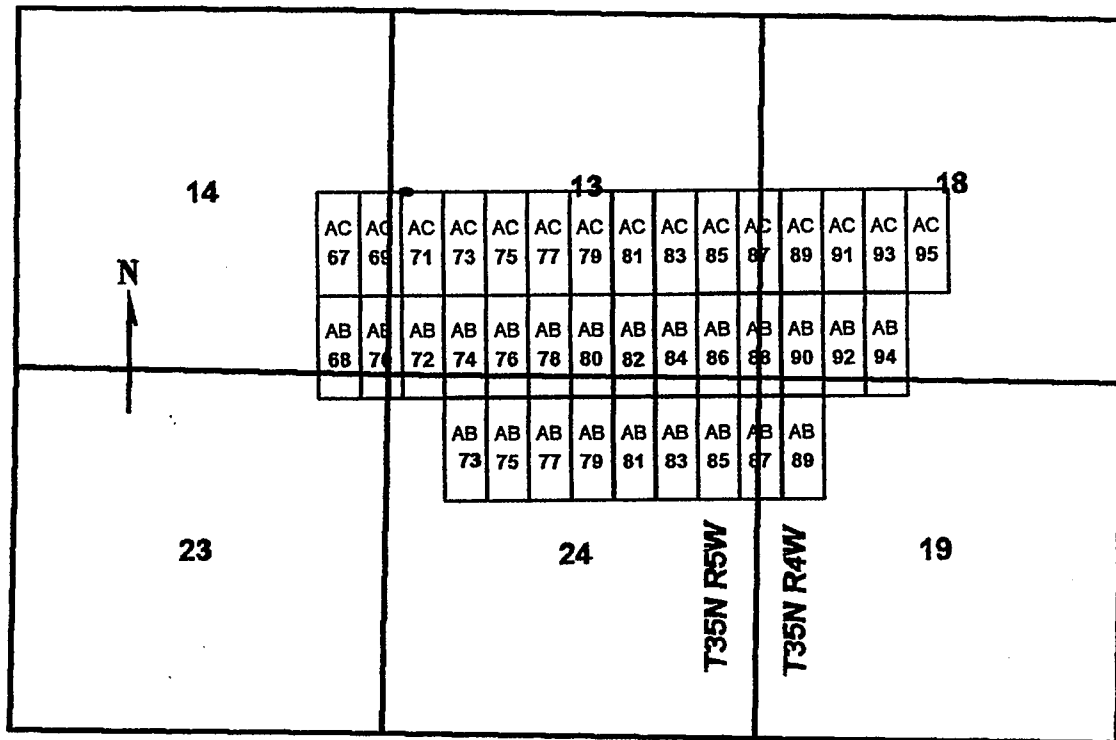
PHOENIX, ARIZONA

2007 FEB -5 A 11:33

RECEIVED  
B.L.M. AZ STATE OFFICE

ANC 377893

AC 67-95 (ODDS)  
 AB 68-94 (EVENS)  
 AB 73-89 (ODDS)  
 T35N, R4W AND R5W



AC 67-95 (ODDS)  
 AB 68-94 (EVENS)  
 AB 73-89 (ODDS)

All claims are 1500 x 600

Sides are N-S and ends are E-W

All locations, corners and end centers are 5' 2x2 wood posts with metal tags

Located by:

Patrick Hillard  
 Box 388  
 Kanab, Utah 84741

Mohave Co., Arizona  
 Sections 13, 14, 23 and 24, T35N, R5W and  
 Sections 18 and 19, T35N, R4W  
 Gila Salt River Meridian

PHOENIX, ARIZONA

2007 FEB -5 A 11:33

RECEIVED  
 B.L.M. AZ STATE OFFICE

ANC 377893



## LOCATION NOTICE FOR LODE MINING CLAIM

NOTICE IS HEREBY GIVEN that the **AB 84** lode mining claim has been located by Patrick Hillard, whose current mailing address is P.O. Box 388, Kanab, UT, 84741.

The general course of this claim is NORTH and it is situated in Mohave County, Arizona.

The claim is 1,500 feet in length and 600 feet in width. This claim runs from the location monument on which this location notice is posted approximately 10 feet in a SOUTH direction to the SOUTH end line and 1,490 feet in a NORTH direction to the NORTH end line. The claim is marked by six monuments, one at each corner and one at the center of each end line of the claim.


The location monument on which this notice is posted is situated within Section 24, T35N R5W, Gila Salt River Base and Meridian, Arizona, and this claim encompasses portions of the following quarter section(s), Section(s), Township(s) and Range(s), Gila Salt River Base and Meridian, Arizona:

NE SEC 24, SE SEC 13, T35N R5W

The locality of this claim with reference to some natural object or permanent monument and additional information (if any) concerning its locality are as follows: The SOUTHWEST corner of this claim is 21925 feet South and 24500 feet East from the NW corner, Section 32, T 36N R5W.

Dated and posted on the ground this 13 day of December, 2006.

LOCATOR

  
Agent for Patrick Hillard

Return to:

Judy Pratt

2182 So. Dover Way

Lakewood, CO 80227

PHOENIX, ARIZONA

2007 FEB -5 A 11:33

RECEIVED  
B.L.M. AZ STATE OFFICE

FILE 377894

[illegible]

AMC 377894

## LOCATION NOTICE FOR LODE MINING CLAIM

NOTICE IS HEREBY GIVEN that the **AB 85** lode mining claim has been located by Patrick Hillard, whose current mailing address is P.O. Box 388, Kanab, UT, 84741.

The general course of this claim is SOUTH and it is situated in Mohave County, Arizona.

The claim is 1,500 feet in length and 600 feet in width. This claim runs from the location monument on which this location notice is posted approximately 10 feet in a NORTH direction to the NORTH end line and 1,490 feet in a SOUTH direction to the SOUTH end line. The claim is marked by six monuments, one at each corner and one at the center of each end line of the claim.


The location monument on which this notice is posted is situated within Section 24, T35N R5W, Gila Salt River Base and Meridian, Arizona, and this claim encompasses portions of the following quarter section(s), Section(s), Township(s) and Range(s), Gila Salt River Base and Meridian, Arizona:

NE SEC 24, T35N R5W

The locality of this claim with reference to some natural object or permanent monument and additional information (if any) concerning its locality are as follows: The NORTHWEST corner of this claim is 21925 feet South and 25100 feet East from the NW corner, Section 32, T 36N R5W.

Dated and posted on the ground this 13 day of December, 2006.

LOCATOR



Agent for Patrick Hillard

Return to:

Judy Pratt

2182 So. Dover Way

Lakewood, CO 80227

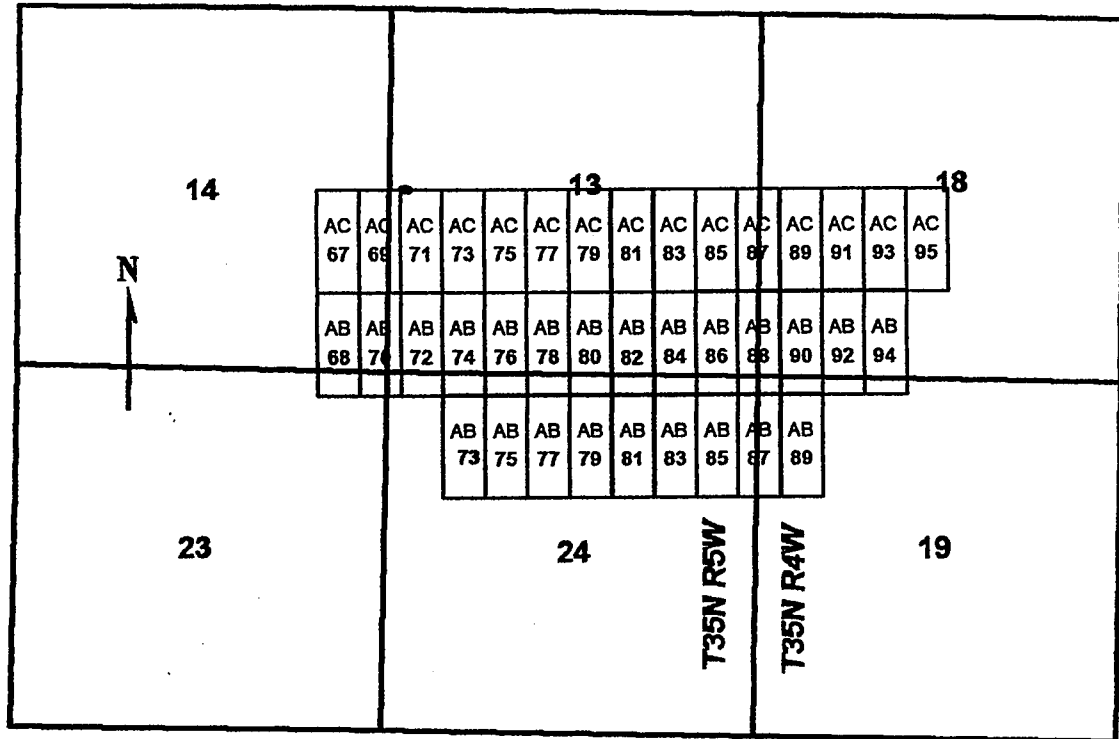
PHOENIX, ARIZONA

2007 FEB -5 A 11:33

RECEIVED  
B.L.M. AZ STATE OFFICE

AMC 377895

AC 67-95 (ODDS)  
 AB 68-94 (EVENS)  
 AB 73-89 (ODDS)  
 T35N, R4W AND R5W



AC 67-95 (ODDS)  
 AB 68-94 (EVENS)  
 AB 73-89 (ODDS)

All claims are 1500 x 600

Sides are N-S and ends are E-W

All locations, corners and end centers are 5' 2x2 wood posts with metal tags

Located by:

Patrick Hillard  
 Box 388  
 Kanab, Utah 84741

Mohave Co., Arizona  
 Sections 13, 14, 23 and 24, T35N, R5W and  
 Sections 18 and 19, T35N, R4W  
 Gila Salt River Meridian

PHOENIX, ARIZONA

2007 FEB - 5 A 11: 33

RECEIVED  
 B.L.M. AZ STATE OFFICE

AMC 371895

## LOCATION NOTICE FOR LODE MINING CLAIM

NOTICE IS HEREBY GIVEN that the **AB 86** lode mining claim has been located by Patrick Hillard, whose current mailing address is P.O. Box 388, Kanab, UT, 84741.

The general course of this claim is NORTH and it is situated in Mohave County, Arizona.

The claim is 1,500 feet in length and 600 feet in width. This claim runs from the location monument on which this location notice is posted approximately 10 feet in a SOUTH direction to the SOUTH end line and 1,490 feet in a NORTH direction to the NORTH end line. The claim is marked by six monuments, one at each corner and one at the center of each end line of the claim.


The location monument on which this notice is posted is situated within Section 24, T35N R5W, Gila Salt River Base and Meridian, Arizona, and this claim encompasses portions of the following quarter section(s), Section(s), Township(s) and Range(s), Gila Salt River Base and Meridian, Arizona:

NE SEC 24, SE SEC 13, T35N R5W

The locality of this claim with reference to some natural object or permanent monument and additional information (if any) concerning its locality are as follows: The SOUTHWEST corner of this claim is 21925 feet South and 25100 feet East from the NW corner, Section 32, T 36N R5W.

Dated and posted on the ground this 13 day of December, 2006.

LOCATOR

  
Agent for Patrick Hillard

Return to:  
Judy Pratt  
2182 So. Dover Way  
Lakewood, CO 80227

PHOENIX, ARIZONA

2007 FEB -5 A 11:33

RECEIVED  
B.L.M. AZ STATE OFFICE

AMC 377896

The map shows a grid of numbered cells. The cells are arranged in a 3x15 grid. The top row contains cells labeled AC 67, AC 68, AC 71, AC 73, AC 75, AC 77, AC 79, AC 81, AC 83, AC 85, AC 87, AC 89, AC 91, AC 93, and AC 95. The middle row contains cells labeled AB 68, AB 70, AB 72, AB 74, AB 76, AB 78, AB 80, AB 82, AB 84, AB 86, AB 88, AB 90, AB 92, and AB 94. The bottom row contains cells labeled AB 73, AB 75, AB 77, AB 79, AB 81, AB 83, AB 85, AB 87, and AB 89. The cells are numbered 14, 13, and 18 at the top, 23, 24, and 19 at the bottom, and 13, 18, and 19 on the right. A north arrow is located on the left side of the map.

AME 377896



## LOCATION NOTICE FOR LODE MINING CLAIM

NOTICE IS HEREBY GIVEN that the **AB 87** lode mining claim has been located by Patrick Hillard, whose current mailing address is P.O. Box 388, Kanab, UT, 84741.

The general course of this claim is SOUTH and it is situated in Mohave County, Arizona.

The claim is 1,500 feet in length and 600 feet in width. This claim runs from the location monument on which this location notice is posted approximately 10 feet in a NORTH direction to the NORTH end line and 1,490 feet in a SOUTH direction to the SOUTH end line. The claim is marked by six monuments, one at each corner and one at the center of each end line of the claim.


The location monument on which this notice is posted is situated within Section 19, T35N R4W, Gila Salt River Base and Meridian, Arizona, and this claim encompasses portions of the following quarter section(s), Section(s), Township(s) and Range(s), Gila Salt River Base and Meridian, Arizona:

NW SEC 19, T35N R4W; AND NE SEC 24, T35NR5W

The locality of this claim with reference to some natural object or permanent monument and additional information (if any) concerning its locality are as follows: The NORTHWEST corner of this claim is 21925 feet South and 25700 feet East from the NW corner, Section 32, T 36N R5W.

Dated and posted on the ground this 13 day of December, 2006.

LOCATOR

  
Agent for Patrick Hillard

Return to:

Judy Pratt

2182 So. Dover Way PHOENIX, ARIZONA

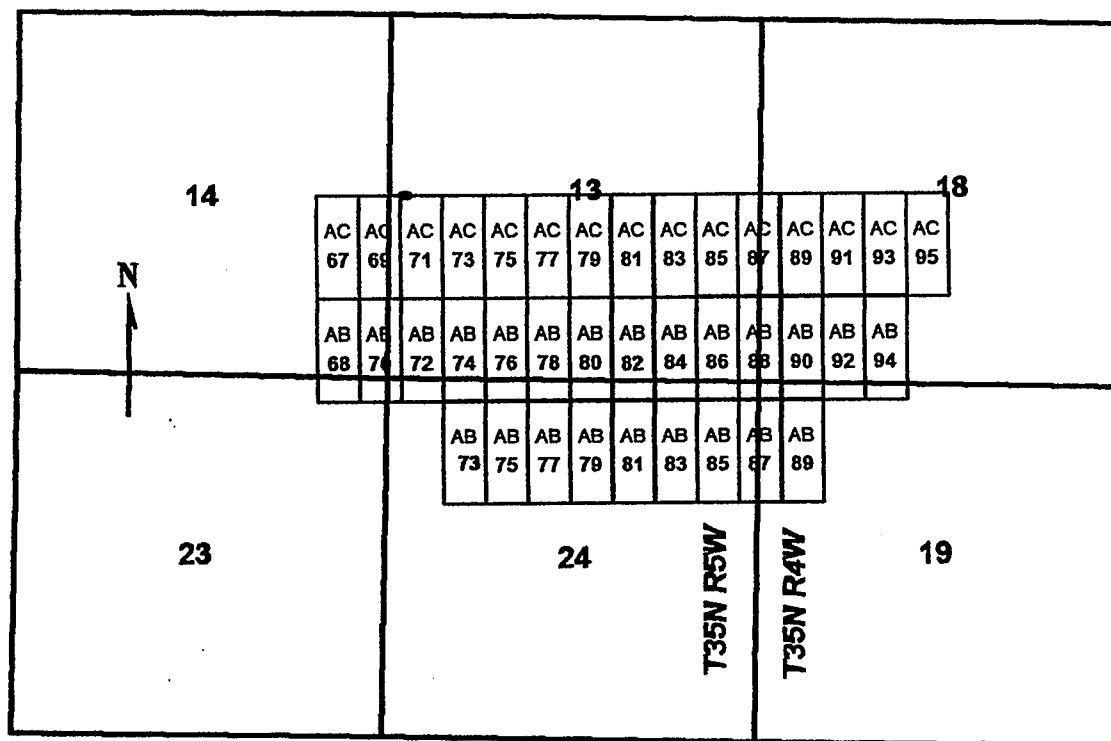
Lakewood, CO 80227

2007 FEB - 5 A 11: 34

RECEIVED  
B.L.M. AZ STATE OFFICE

AMC 377897

AC 67-95 (ODDS)  
 AB 68-94 (EVENS)  
 AB 73-89 (ODDS)  
 T35N, R4W AND R5W



AC 67-95 (ODDS)  
 AB 68-94 (EVENS)  
 AB 73-89 (ODDS)

All claims are 1500 x 600

Sides are N-S and ends are E-W

All locations, corners and end centers are 5' 2x2 wood posts with metal tags

Located by:

Patrick Hillard

Box 388

Kanab, Utah 84741

Mohave Co., Arizona

Sections 13, 14, 23 and 24, T35N, R5W and

Sections 18 and 19, T35N, R4W

Gila Salt River Meridian

2007 FEB - 5 A 11: 36

RECEIVED  
 B.L.M. AZ STATE OFFICE

ANC 377897

## LOCATION NOTICE FOR LODE MINING CLAIM

NOTICE IS HEREBY GIVEN that the **AB 88** lode mining claim has been located by Patrick Hillard, whose current mailing address is P.O. Box 388, Kanab, UT, 84741.

The general course of this claim is NORTH and it is situated in Mohave County, Arizona.

The claim is 1,500 feet in length and 600 feet in width. This claim runs from the location monument on which this location notice is posted approximately 10 feet in a SOUTH direction to the SOUTH end line and 1,490 feet in a NORTH direction to the NORTH end line. The claim is marked by six monuments, one at each corner and one at the center of each end line of the claim.

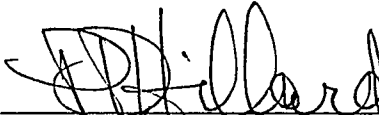
The location monument on which this notice is posted is situated within Section 19, T35N R4W, Gila Salt River Base and Meridian, Arizona, and this claim encompasses portions of the following quarter section(s), Section(s), Township(s) and Range(s), Gila Salt River Base and Meridian, Arizona:

NW SEC 19, SW SEC 18, T35N R4W; AND NE SEC 24, SE SEC 13, T35NR5W

The locality of this claim with reference to some natural object or permanent monument and additional information (if any) concerning its locality are as follows: The SOUTHWEST corner of this claim is 21925 feet South and 25700 feet East from the NW corner, Section 32, T 36N R5W.

Dated and posted on the ground this 13 day of December, 2006.

LOCATOR



Agent for Patrick Hillard

Return to:

Judy Pratt

2182 So. Dover Way

Lakewood, CO 80227

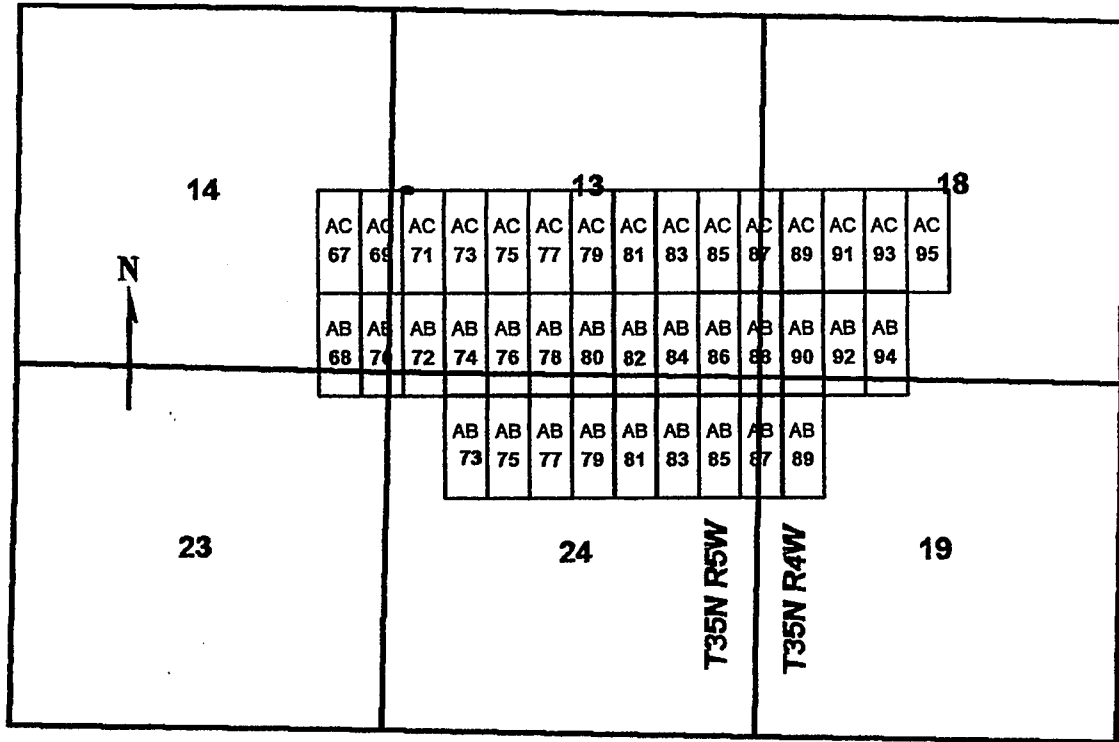
PHOENIX, ARIZONA

2007 FEB - 5 A 11: 36

RECEIVED  
B.L.M. AZ STATE OFFICE

AMC 377898

AC 67-95 (ODDS)  
 AB 68-94 (EVENS)  
 AB 73-89 (ODDS)  
 T35N, R4W AND R5W



AC 67-95 (ODDS)  
 AB 68-94 (EVENS)  
 AB 73-89 (ODDS)

All claims are 1500 x 600

Sides are N-S and ends are E-W

All locations, corners and end centers are 5' 2x2 wood posts with metal tags

Located by:

Patrick Hillard  
 Box 388  
 Kanab, Utah 84741

Mohave Co., Arizona  
 Sections 13, 14, 23 and 24, T35N, R5W and  
 Sections 18 and 19, T35N, R4W  
 Gila Salt River Meridian

PHOENIX, ARIZONA

2007 FEB - 5 A 11: 36

RECEIVED  
 B.L.M. AZ STATE OFFICE

AME 3 7 7 8 9 8

## LOCATION NOTICE FOR LODE MINING CLAIM

NOTICE IS HEREBY GIVEN that the **AB 89** lode mining claim has been located by Patrick Hillard, whose current mailing address is P.O. Box 388, Kanab, UT, 84741.

The general course of this claim is SOUTH and it is situated in Mohave County, Arizona.

The claim is 1,500 feet in length and 600 feet in width. This claim runs from the location monument on which this location notice is posted approximately 10 feet in a NORTH direction to the NORTH end line and 1,490 feet in a SOUTH direction to the SOUTH end line. The claim is marked by six monuments, one at each corner and one at the center of each end line of the claim.


The location monument on which this notice is posted is situated within Section 19, T35N R4W, Gila Salt River Base and Meridian, Arizona, and this claim encompasses portions of the following quarter section(s), Section(s), Township(s) and Range(s), Gila Salt River Base and Meridian, Arizona:

NW SEC 19, T35N R4W

The locality of this claim with reference to some natural object or permanent monument and additional information (if any) concerning its locality are as follows: The NORTHWEST corner of this claim is 21925 feet South and 26300 feet East from the NW corner, Section 32, T 36N R5W.

Dated and posted on the ground this 13 day of December, 2006.

LOCATOR



Agent for Patrick Hillard

Return to:

Judy Pratt

2182 So. Dover Way

Lakewood, CO 80227

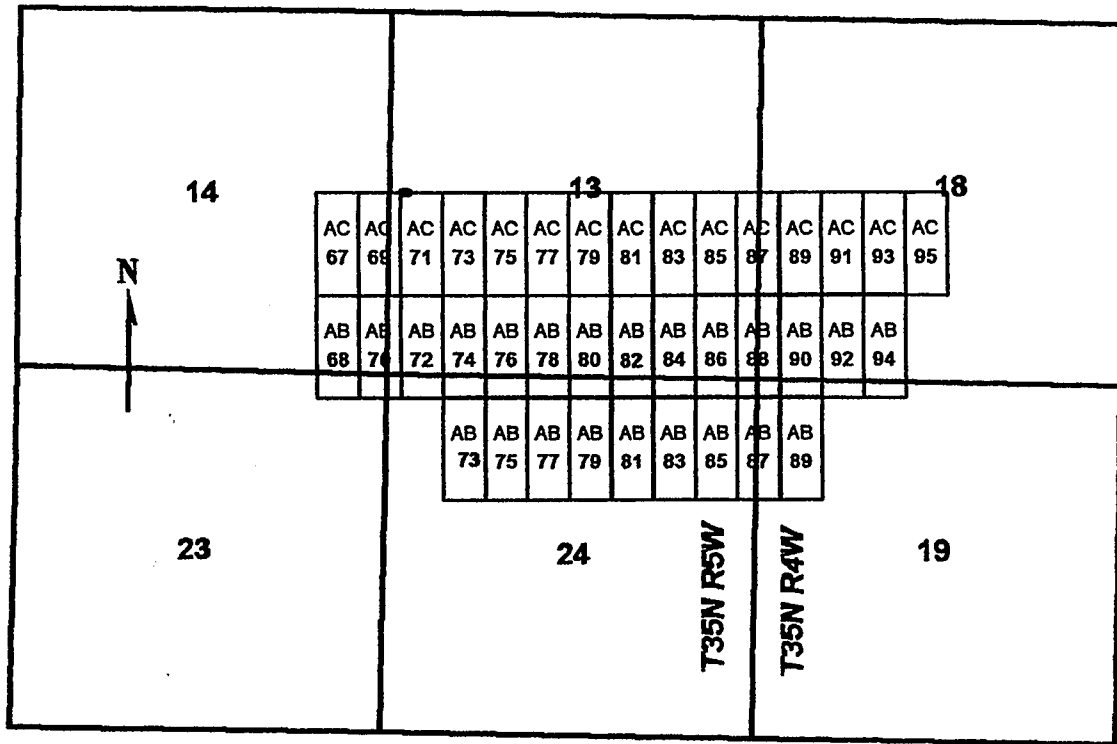
PHOENIX, ARIZONA

2007 FEB - 5 - A 11: 36

RECEIVED  
B.L.M. AZ STATE OFFICE

AMC 377899

AC 67-95 (ODDS)  
 AB 68-94 (EVENS)  
 AB 73-89 (ODDS)  
 T35N, R4W AND R5W



AC 67-95 (ODDS)  
 AB 68-94 (EVENS)  
 AB 73-89 (ODDS)

All claims are 1500 x 600

Sides are N-S and ends are E-W

All locations, corners and end centers are 5' 2x2 wood posts with metal tags

Located by:

Patrick Hillard  
 Box 388  
 Kanab, Utah 84741

Mohave Co., Arizona  
 Sections 13, 14, 23 and 24, T35N, R5W and  
 Sections 18 and 19, T35N, R4W  
 Gila Salt River Meridian

2007 FEB -5 A 11:36

RECEIVED  
 B.L.M. AZ STATE OFFICE

AMC 377899



## LOCATION NOTICE FOR LODE MINING CLAIM

NOTICE IS HEREBY GIVEN that the **AB 90** lode mining claim has been located by Patrick Hillard, whose current mailing address is P.O. Box 388, Kanab, UT, 84741.

The general course of this claim is NORTH and it is situated in Mohave County, Arizona.

The claim is 1,500 feet in length and 600 feet in width. This claim runs from the location monument on which this location notice is posted approximately 10 feet in a SOUTH direction to the SOUTH end line and 1,490 feet in a NORTH direction to the NORTH end line. The claim is marked by six monuments, one at each corner and one at the center of each end line of the claim.


The location monument on which this notice is posted is situated within Section 19, T35N R4W, Gila Salt River Base and Meridian, Arizona, and this claim encompasses portions of the following quarter section(s), Section(s), Township(s) and Range(s), Gila Salt River Base and Meridian, Arizona:

NW SEC 19, SW SEC 18, T35N R4W

The locality of this claim with reference to some natural object or permanent monument and additional information (if any) concerning its locality are as follows: The SOUTHWEST corner of this claim is 21925 feet South and 26300 feet East from the NW corner, Section 32, T 36N R5W.

Dated and posted on the ground this 13 day of December, 2006.

LOCATOR

  
Agent for Patrick Hillard

Return to:

Judy Pratt

2182 So. Dover Way

Lakewood, CO 80227

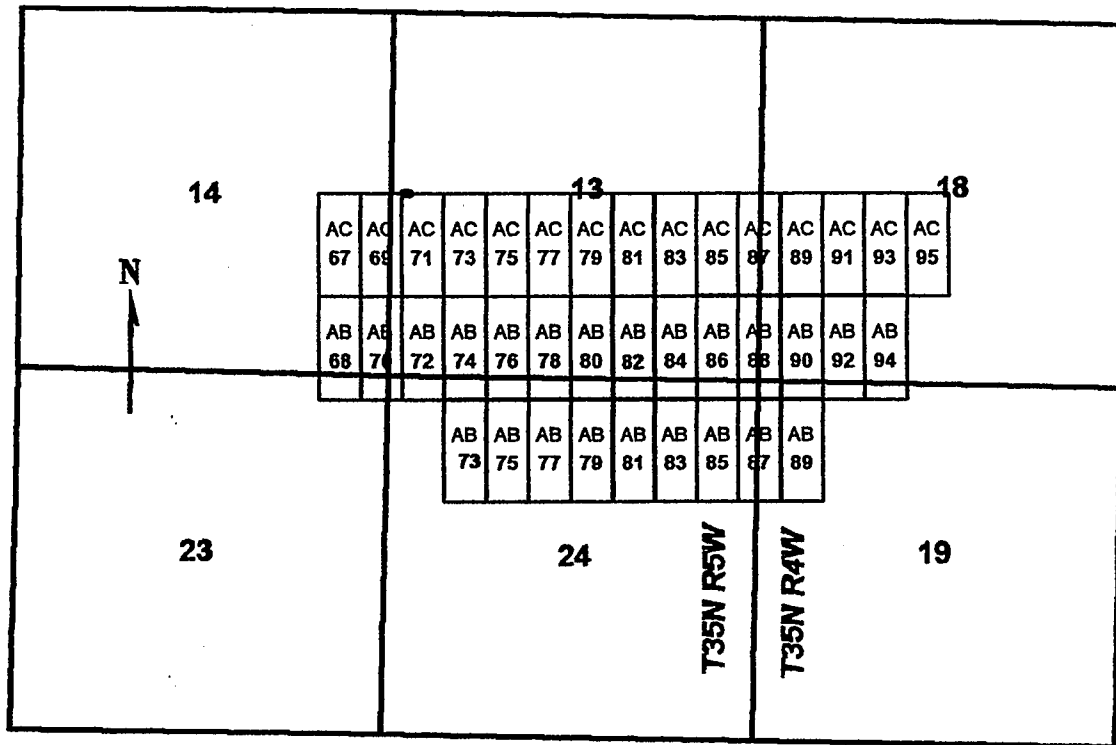
PHOENIX, ARIZONA

2007 FEB - 5 A 11: 36

RECEIVED  
B.L.M. AZ STATE OFFICE

AMC 377900

AC 67-95 (ODDS)  
 AB 68-94 (EVENS)  
 AB 73-89 (ODDS)  
 T35N, R4W AND R5W



AC 67-95 (ODDS)  
 AB 68-94 (EVENS)  
 AB 73-89 (ODDS)

All claims are 1500 x 600

Sides are N-S and ends are E-W

All locations, corners and end centers are 5' 2x2 wood posts with metal tags

Located by:

Patrick Hillard  
 Box 388  
 Kanab, Utah 84741

Mohave Co., Arizona  
 Sections 13, 14, 23 and 24, T35N, R5W and  
 Sections 18 and 19, T35N, R4W  
 Gila Salt River Meridian

PHOENIX, ARIZONA

2001 FEB - 5 A 11: 36

RECEIVED  
 B.L.M. AZ STATE OFFICE

AMC 371400


2E



PAGE: 1 of 2 FEE # 2007076468

**B: 6937 P: 754**

OFFICIAL RECORDS  
OF MOHAVE COUNTY  
JOAN MCCALL,  
COUNTY RECORDER



08/28/2007 02:01 PM Fee: \$14.00  
DOC TYPE: MINE  
PAID BY: PATRICK HILLARD

## AMENDED LOCATION NOTICE FOR LODE MINING CLAIM

This notice is to amend the location notice for claim **AB 92**, AMC377901, recorded in Mohave Co, AZ, Bk: 6655, Pg: 594.

NOTICE IS HEREBY GIVEN that the **AB 92** lode mining claim has been located by Patrick Hillard, whose current mailing address is P.O. Box 388, Kanab, UT, 84741.

The general course of this claim is NORTH and it is situated in Mohave County, Arizona.

The claim is 1,500 feet in length and 600 feet in width. This claim runs from the location monument on which this location notice is posted approximately 10 feet in a SOUTH direction to the SOUTH end line and 1,490 feet in a NORTH direction to the NORTH end line. The claim is marked by six monuments, one at each corner and one at the center of each end line of the claim.

The location monument on which this notice is posted is situated within Section 19, T35N R4W, Gila Salt River Base and Meridian, Arizona, and this claim encompasses portions of the following quarter section(s), Section(s), Township(s) and Range(s), Gila Salt River Base and Meridian, Arizona:

NW SEC 19, **SW SEC 18**, T35N R4W

The locality of this claim with reference to some natural object or permanent monument and additional information (if any) concerning its locality are as follows: The SOUTHWEST corner of this claim is 21925 feet South and 26900 feet East from the NW corner, Section 32, T 36N R5W.

Located the 13 day of December, 2006, and amended this 27 day of August, 2007.

LOCATOR

Patrick Hillard

PHOENIX, ARIZONA

Return to: Patrick Hillard, Box 388, Kanab, UT 84741

RE 2/20/08  
ENTERED IN COMPUTER

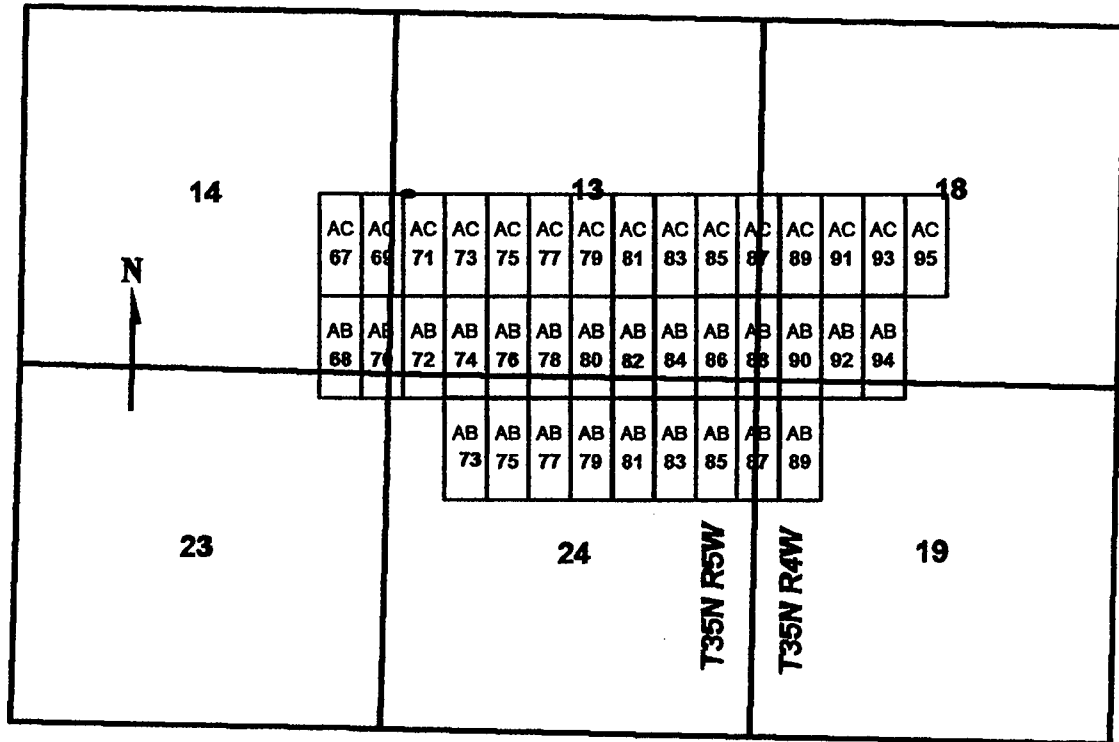
2007 SEP 11 A 8:01

B.L.M. STATE OFFICE  
RECEIVED

AMC377901

755

**AC 67-95 (ODDS)  
AB 68-94 (EVENS)  
AB 73-89 (ODDS)  
T35N, R4W AND R5W**



0 2,000 4,000  
feet

**AC 67-95 (ODDS)  
AB 68-94 (EVENS)  
AB 73-89 (ODDS)**

All claims are 1500 x 600

Sides are N-S and ends are E-W

All locations, corners and end centers are 5' 2x2 wood posts with metal tags

Located by:

Patrick Hillard

Box 388

Kanab, Utah 84741

Mohave Co., Arizona

Sections 13, 14, 23 and 24, T35N, R5W and

Sections 18 and 19, T35N, R4W

Gila Salt River Meridian

2007 SEP 11 A 8:01

RECEIVED  
B.L.M. AZ STATE OFFICE

AMC 377901

## LOCATION NOTICE FOR LODE MINING CLAIM

NOTICE IS HEREBY GIVEN that the **AB 92** lode mining claim has been located by Patrick Hillard, whose current mailing address is P.O. Box 388, Kanab, UT, 84741.

The general course of this claim is NORTH and it is situated in Mohave County, Arizona.

The claim is 1,500 feet in length and 600 feet in width. This claim runs from the location monument on which this location notice is posted approximately 10 feet in a SOUTH direction to the SOUTH end line and 1,490 feet in a NORTH direction to the NORTH end line. The claim is marked by six monuments, one at each corner and one at the center of each end line of the claim.


The location monument on which this notice is posted is situated within Section 19, T35N R4W, Gila Salt River Base and Meridian, Arizona, and this claim encompasses portions of the following quarter section(s), Section(s), Township(s) and Range(s), Gila Salt River Base and Meridian, Arizona:

NW SEC 19, SEC 18, T35N R4W

The locality of this claim with reference to some natural object or permanent monument and additional information (if any) concerning its locality are as follows: The SOUTHWEST corner of this claim is 21925 feet South and 26900 feet East from the NW corner, Section 32, T 36N R5W.

Dated and posted on the ground this 13 day of December, 2006.

LOCATOR

  
Agent for Patrick Hillard

Return to:

Judy Pratt  
2182 So. Dover Way  
Lakewood, CO 80227

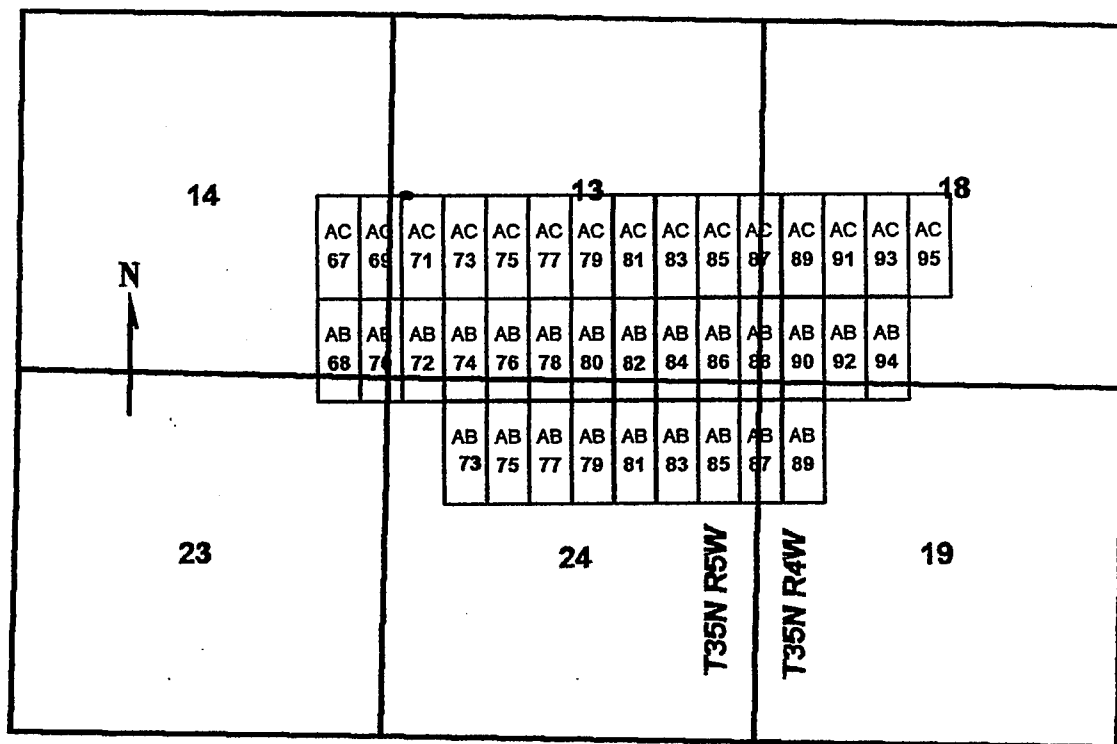
PHOENIX, ARIZONA

2007 FEB - 5 A 11: 36

RECEIVED  
B.L.M. AZ STATE OFFICE

AMC 377901

AC 67-95 (ODDS)  
 AB 68-94 (EVENS)  
 AB 73-89 (ODDS)  
 T35N, R4W AND R5W



0 2,000 4,000  
 feet

AC 67-95 (ODDS)  
 AB 68-94 (EVENS)  
 AB 73-89 (ODDS)

All claims are 1500 x 600

Sides are N-S and ends are E-W

All locations, corners and end centers are 5' 2x2 wood posts with metal tags

Located by:

Patrick Hillard  
 Box 388  
 Kanab, Utah 84741

Mohave Co., Arizona  
 Sections 13, 14, 23 and 24, T35N, R5W and  
 Sections 18 and 19, T35N, R4W  
 Gila Salt River Meridian

2007 FEB -5 - 11:39

RECEIVED  
 B.L.M. AZ STATE OFFICE

AMC 377901



## LOCATION NOTICE FOR LODE MINING CLAIM

NOTICE IS HEREBY GIVEN that the **AB 94** lode mining claim has been located by Patrick Hillard, whose current mailing address is P.O. Box 388, Kanab, UT, 84741.

The general course of this claim is NORTH and it is situated in Mohave County, Arizona.

The claim is 1,500 feet in length and 600 feet in width. This claim runs from the location monument on which this location notice is posted approximately 10 feet in a SOUTH direction to the SOUTH end line and 1,490 feet in a NORTH direction to the NORTH end line. The claim is marked by six monuments, one at each corner and one at the center of each end line of the claim.


The location monument on which this notice is posted is situated within Section 19, T35N R4W, Gila Salt River Base and Meridian, Arizona, and this claim encompasses portions of the following quarter section(s), Section(s), Township(s) and Range(s), Gila Salt River Base and Meridian, Arizona:

NW SEC 19, SW SEC 18, T35N R4W

The locality of this claim with reference to some natural object or permanent monument and additional information (if any) concerning its locality are as follows: The SOUTHWEST corner of this claim is 21925 feet South and 27500 feet East from the NW corner, Section 32, T 36N R5W.

Dated and posted on the ground this 13 day of December, 2006.

LOCATOR



Agent for Patrick Hillard

Return to:

Judy Pratt  
2182 So. Dover Way  
Lakewood, CO 80227

PHOENIX, ARIZONA

2007 FEB -5 A 11:39

RECEIVED  
B.L.M. AZ STATE OFFICE

AMC 377902

## LOCATION NOTICE FOR LODE MINING CLAIM

NOTICE IS HEREBY GIVEN that the **AC 67** lode mining claim has been located by Patrick Hillard, whose current mailing address is P.O. Box 388, Kanab, UT, 84741.

The general course of this claim is SOUTH and it is situated in Mohave County, Arizona.

The claim is 1,500 feet in length and 600 feet in width. This claim runs from the location monument on which this location notice is posted approximately 10 feet in a NORTH direction to the NORTH end line and 1,490 feet in a SOUTH direction to the SOUTH end line. The claim is marked by six monuments, one at each corner and one at the center of each end line of the claim.


The location monument on which this notice is posted is situated within Section 14, T35N R5W, Gila Salt River Base and Meridian, Arizona, and this claim encompasses portions of the following quarter section(s), Section(s), Township(s) and Range(s), Gila Salt River Base and Meridian, Arizona:

SE SEC 14, T35N R5W

The locality of this claim with reference to some natural object or permanent monument and additional information (if any) concerning its locality are as follows: The NORTHWEST corner of this claim is 18925 feet South and 19700 feet East from the NW corner, Section 32, T 36N R5W.

Dated and posted on the ground this 21 day of November, 2006.

LOCATOR



Agent for Patrick Hillard

Return to:

Judy Pratt  
2182 So. Dover Way  
Lakewood, CO 80227

PHOENIX, ARIZONA

2007 FEB -5 A 11: 39

RECEIVED  
B.L.M. AZ STATE OFFICE

ANC 377903

Map showing sections 13, 14, 18, 19, 23, and 24. The map includes a north arrow and labels for Agricultural Conservation (AC) and Agricultural Best Use (AB) land. The T35N R5W and T35N R4W townships are also indicated.

Section	Ownership
13	AC
14	AB
18	AC
19	AB
23	AB
24	AB

Township labels: T35N R5W, T35N R4W

Aug 31 1963

## LOCATION NOTICE FOR LODE MINING CLAIM

NOTICE IS HEREBY GIVEN that the **AC 69** lode mining claim has been located by Patrick Hillard, whose current mailing address is P.O. Box 388, Kanab, UT, 84741.

The general course of this claim is SOUTH and it is situated in Mohave County, Arizona.

The claim is 1,500 feet in length and 600 feet in width. This claim runs from the location monument on which this location notice is posted approximately 10 feet in a NORTH direction to the NORTH end line and 1,490 feet in a SOUTH direction to the SOUTH end line. The claim is marked by six monuments, one at each corner and one at the center of each end line of the claim.

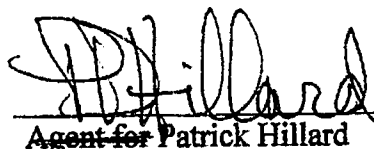
The location monument on which this notice is posted is situated within Section 14, T35N R5W, Gila Salt River Base and Meridian, Arizona, and this claim encompasses portions of the following quarter section(s), Section(s), Township(s) and Range(s), Gila Salt River Base and Meridian, Arizona:

SE SEC 14, SW SEC 13, T35N R5W

The locality of this claim with reference to some natural object or permanent monument and additional information (if any) concerning its locality are as follows: The NORTHWEST corner of this claim is 18925 feet South and 20300 feet East from the NW corner, Section 32, T 36N R5W.

Dated and posted on the ground this 21 day of November, 2006.

LOCATOR



Agent for Patrick Hillard

Return to:

Judy Pratt  
2182 So. Dover Way  
Lakewood, CO 80227

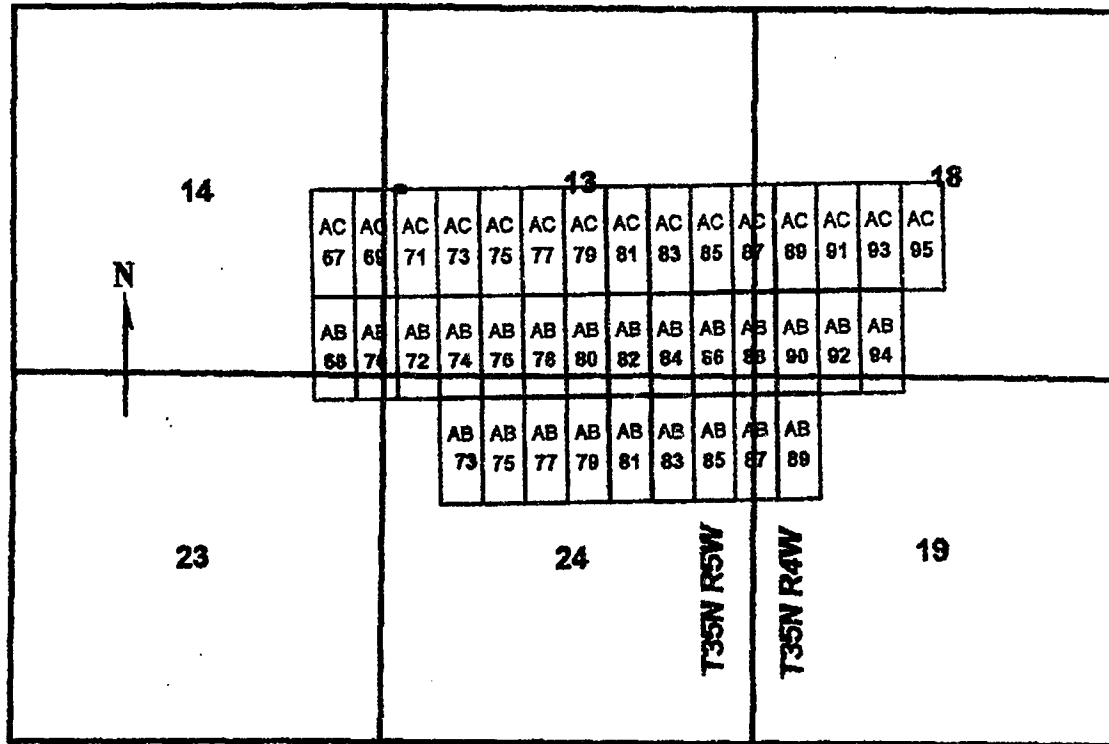
PHOENIX, ARIZONA

2007 FEB - 5 A 11: 39

RECEIVED  
B.L.M. AZ STATE OFFICE

AMC 377904

AC 67-95 (ODDS)  
 AB 68-94 (EVENS)  
 AB 73-89 (ODDS)  
 T35N, R4W AND R5W



AC 67-95 (ODDS)  
 AB 68-94 (EVENS)  
 AB 73-89 (ODDS)

All claims are 1500 x 600

Sides are N-S and ends are E-W

All locations, corners and end centers are 5' 2x2 wood posts with metal tags

Located by:

Patrick Hillard  
 Box 388  
 Kanab, Utah 84741

Mohave Co., Arizona  
 Sections 13, 14, 23 and 24, T35N, R5W and  
 Sections 18 and 19, T35N, R4W  
 Gila Salt River Meridian

PHOENIX, ARIZONA

2001 FEB - 5 A 11: 39

RECEIVED  
 B.L.M. AZ STATE OFFICE

AMG 377904

## LOCATION NOTICE FOR LODE MINING CLAIM

NOTICE IS HEREBY GIVEN that the **AC 71** lode mining claim has been located by Patrick Hillard, whose current mailing address is P.O. Box 388, Kanab, UT, 84741.

The general course of this claim is SOUTH and it is situated in Mohave County, Arizona.

The claim is 1,500 feet in length and 600 feet in width. This claim runs from the location monument on which this location notice is posted approximately 10 feet in a NORTH direction to the NORTH end line and 1,490 feet in a SOUTH direction to the SOUTH end line. The claim is marked by six monuments, one at each corner and one at the center of each end line of the claim.


The location monument on which this notice is posted is situated within Section 13, T35N R5W, Gila Salt River Base and Meridian, Arizona, and this claim encompasses portions of the following quarter section(s), Section(s), Township(s) and Range(s), Gila Salt River Base and Meridian, Arizona:

SW SEC 13, T35N R5W

The locality of this claim with reference to some natural object or permanent monument and additional information (if any) concerning its locality are as follows: The NORTHWEST corner of this claim is 18925 feet South and 20900 feet East from the NW corner, Section 32, T 36N R5W.

Dated and posted on the ground this 21 day of November, 2006.

LOCATOR



Agent for Patrick Hillard

Return to:

Judy Pratt  
2182 So. Dover Way  
Lakewood, CO 80227

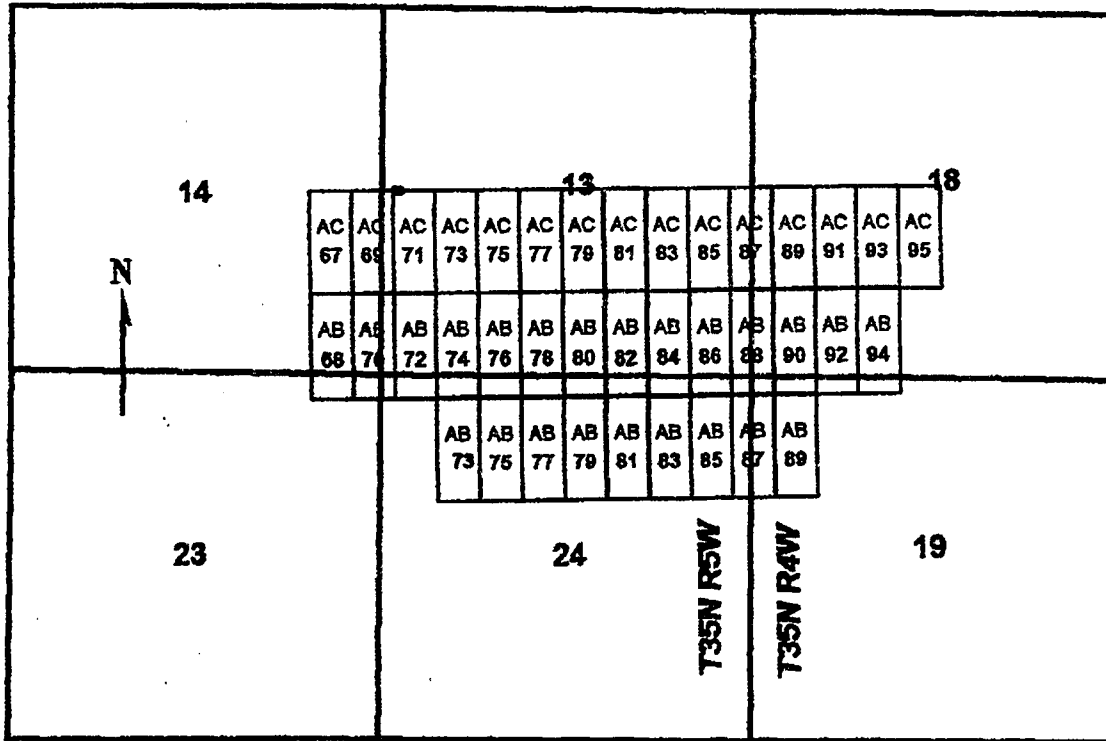
PHOENIX, ARIZONA

2007 FEB - 5 A 11: 39

RECEIVED  
B.L.M. AZ STATE OFFICE

ANL 377905

AC 67-95 (ODDS)  
 AB 68-94 (EVENS)  
 AB 73-89 (ODDS)  
 T35N, R4W AND R5W



AC 67-95 (ODDS)  
 AB 68-94 (EVENS)  
 AB 73-89 (ODDS)

All claims are 1500 x 600

Sides are N-S and ends are E-W

All locations, corners and end centers are 5' 2x2 wood posts with metal tags

Located by:

Patrick Hillard  
 Box 388  
 Kanab, Utah 84741

Mohave Co., Arizona  
 Sections 13, 14, 23 and 24, T35N, R5W and  
 Sections 18 and 19, T35N, R4W  
 Gila Salt River Meridian

PHOENIX, ARIZONA

2007 FEB - 5 A 11:40

RECEIVED  
 B.L.M. AZ STATE OFFICE

AMC 371905

## LOCATION NOTICE FOR LODE MINING CLAIM

NOTICE IS HEREBY GIVEN that the **AC 73** lode mining claim has been located by Patrick Hillard, whose current mailing address is P.O. Box 388, Kanab, UT, 84741.

The general course of this claim is SOUTH and it is situated in Mohave County, Arizona.

The claim is 1,500 feet in length and 600 feet in width. This claim runs from the location monument on which this location notice is posted approximately 10 feet in a NORTH direction to the NORTH end line and 1,490 feet in a SOUTH direction to the SOUTH end line. The claim is marked by six monuments, one at each corner and one at the center of each end line of the claim.


The location monument on which this notice is posted is situated within Section 13, T35N R5W, Gila Salt River Base and Meridian, Arizona, and this claim encompasses portions of the following quarter section(s), Section(s), Township(s) and Range(s), Gila Salt River Base and Meridian, Arizona:

SW SEC 13, T35N R5W

The locality of this claim with reference to some natural object or permanent monument and additional information (if any) concerning its locality are as follows: The NORTHWEST corner of this claim is 18925 feet South and 21500 feet East from the NW corner, Section 32, T 36N R5W.

Dated and posted on the ground this 21 day of November, 2006.

LOCATOR

  
Agent for Patrick Hillard

Return to:

Judy Pratt  
2182 So. Dover Way  
Lakewood, CO 80227

PHOENIX, ARIZONA

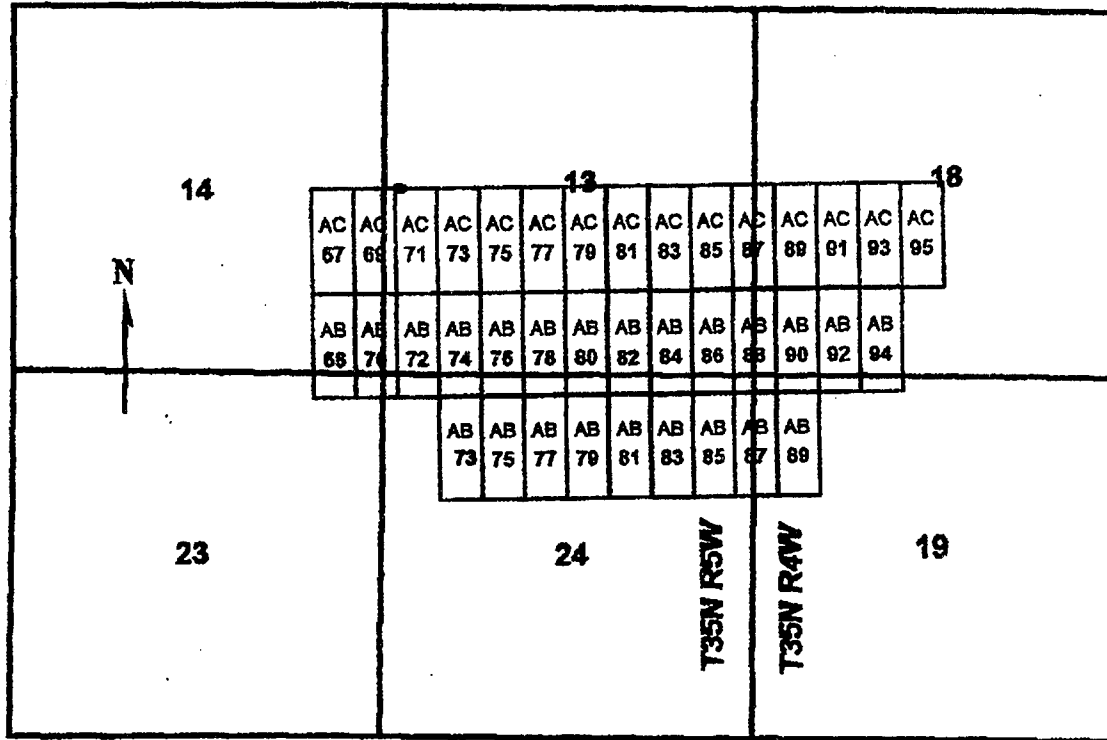
2007 FEB - 5 A 11:42

RECEIVED  
B.L.M. AZ STATE OFFICE

AMC 377906



AC 67-95 (ODDS)  
 AB 68-94 (EVENS)  
 AB 73-89 (ODDS)  
 T35N, R4W AND R5W



AC 67-95 (ODDS)  
 AB 68-94 (EVENS)  
 AB 73-89 (ODDS)

All claims are 1500 x 600

Sides are N-S and ends are E-W

All locations, corners and end centers are 5' 2x2 wood posts with metal tags

Located by:

Patrick Hillard  
 Box 388  
 Kanab, Utah 84741

Mohave Co., Arizona

Sections 13, 14, 23 and 24, T35N, R5W and

Sections 18 and 19, T35N, R4W

Gila Salt River Meridian

PHOENIX, ARIZONA

2001 FEB - 5 A 11:42

RECEIVED  
 B.L.M. AZ STATE OFFICE

AMC 377906

## LOCATION NOTICE FOR LODE MINING CLAIM

NOTICE IS HEREBY GIVEN that the **AC 75** lode mining claim has been located by Patrick Hillard, whose current mailing address is P.O. Box 388, Kanab, UT, 84741.

The general course of this claim is SOUTH and it is situated in Mohave County, Arizona.

The claim is 1,500 feet in length and 600 feet in width. This claim runs from the location monument on which this location notice is posted approximately 10 feet in a NORTH direction to the NORTH end line and 1,490 feet in a SOUTH direction to the SOUTH end line. The claim is marked by six monuments, one at each corner and one at the center of each end line of the claim.

The location monument on which this notice is posted is situated within Section 13, T35N R5W, Gila Salt River Base and Meridian, Arizona, and this claim encompasses portions of the following quarter section(s), Section(s), Township(s) and Range(s), Gila Salt River Base and Meridian, Arizona:

SW SEC 13, T35N R5W

The locality of this claim with reference to some natural object or permanent monument and additional information (if any) concerning its locality are as follows: The NORTHWEST corner of this claim is 18925 feet South and 22100 feet East from the NW corner, Section 32, T 36N R5W.

Dated and posted on the ground this 21 day of November, 2006.

LOCATOR

  
Agent for Patrick Hillard

Return to:

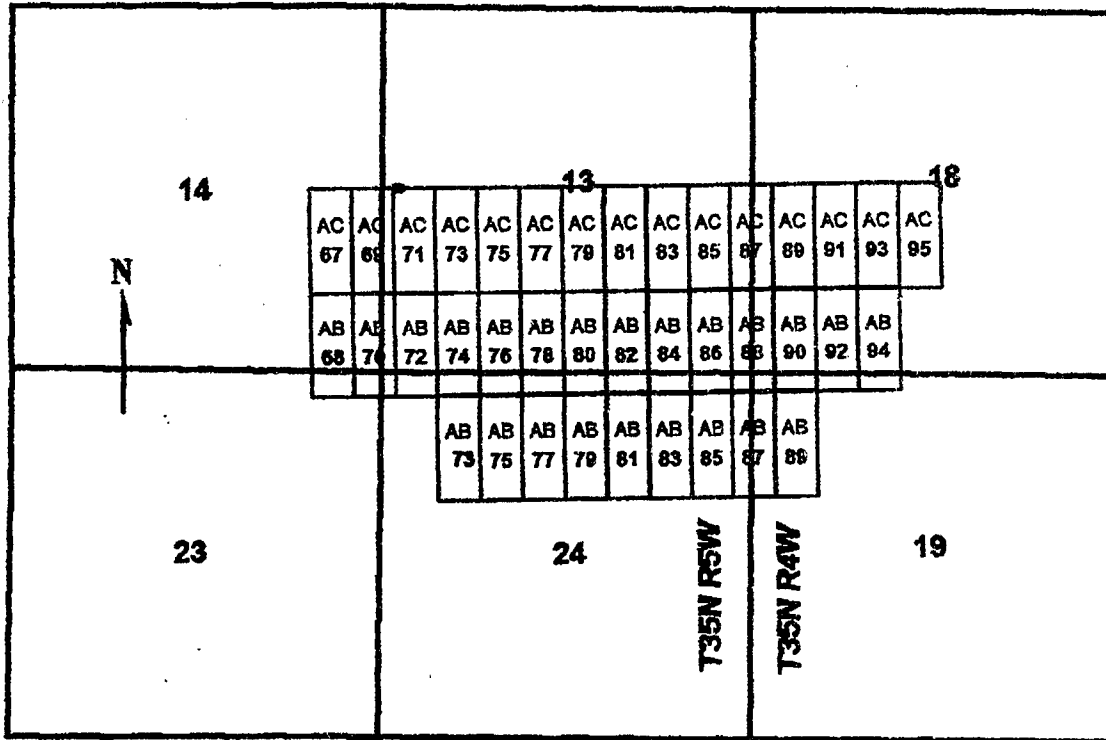
Judy Pratt  
2182 So. Dover Way PHOENIX, ARIZONA  
Lakewood, CO 80227

2007 FEB - 5 A 11:42

RECEIVED  
B.L.M. AZ STATE OFFICE

AMC 371907

AC 67-95 (ODDS)  
 AB 68-94 (EVENS)  
 AB 73-89 (ODDS)  
 T35N, R4W AND R5W



0 2,000 4,000  
 feet

AC 67-95 (ODDS)  
 AB 68-94 (EVENS)  
 AB 73-89 (ODDS)

All claims are 1500 x 600

Sides are N-S and ends are E-W

All locations, corners and end centers are 5' 2x2 wood posts with metal tags

Located by:

Patrick Hillard

Box 388

Kanab, Utah 84741

Mohave Co., Arizona

Sections 13, 14, 23 and 24, T35N, R5W and

Sections 18 and 19, T35N, R4W

Gila Salt River Meridian

2007 FEB -5 A 11:42

RECEIVED  
 B.L.M. AZ STATE OFFICE

AMC 377907

## LOCATION NOTICE FOR LODE MINING CLAIM

NOTICE IS HEREBY GIVEN that the **AC 77** lode mining claim has been located by Patrick Hillard, whose current mailing address is P.O. Box 388, Kanab, UT, 84741.

The general course of this claim is SOUTH and it is situated in Mohave County, Arizona.

The claim is 1,500 feet in length and 600 feet in width. This claim runs from the location monument on which this location notice is posted approximately 10 feet in a NORTH direction to the NORTH end line and 1,490 feet in a SOUTH direction to the SOUTH end line. The claim is marked by six monuments, one at each corner and one at the center of each end line of the claim.


The location monument on which this notice is posted is situated within Section 13, T35N R5W, Gila Salt River Base and Meridian, Arizona, and this claim encompasses portions of the following quarter section(s), Section(s), Township(s) and Range(s), Gila Salt River Base and Meridian, Arizona:

SW SEC 13, T35N R5W

The locality of this claim with reference to some natural object or permanent monument and additional information (if any) concerning its locality are as follows: The NORTHWEST corner of this claim is 18925 feet South and 22700 feet East from the NW corner, Section 32, T 36N R5W.

Dated and posted on the ground this 21 day of November, 2006.

LOCATOR



Agent for Patrick Hillard

Return to:

Judy Pratt  
2182 So. Dover Way  
Lakewood, CO 80227

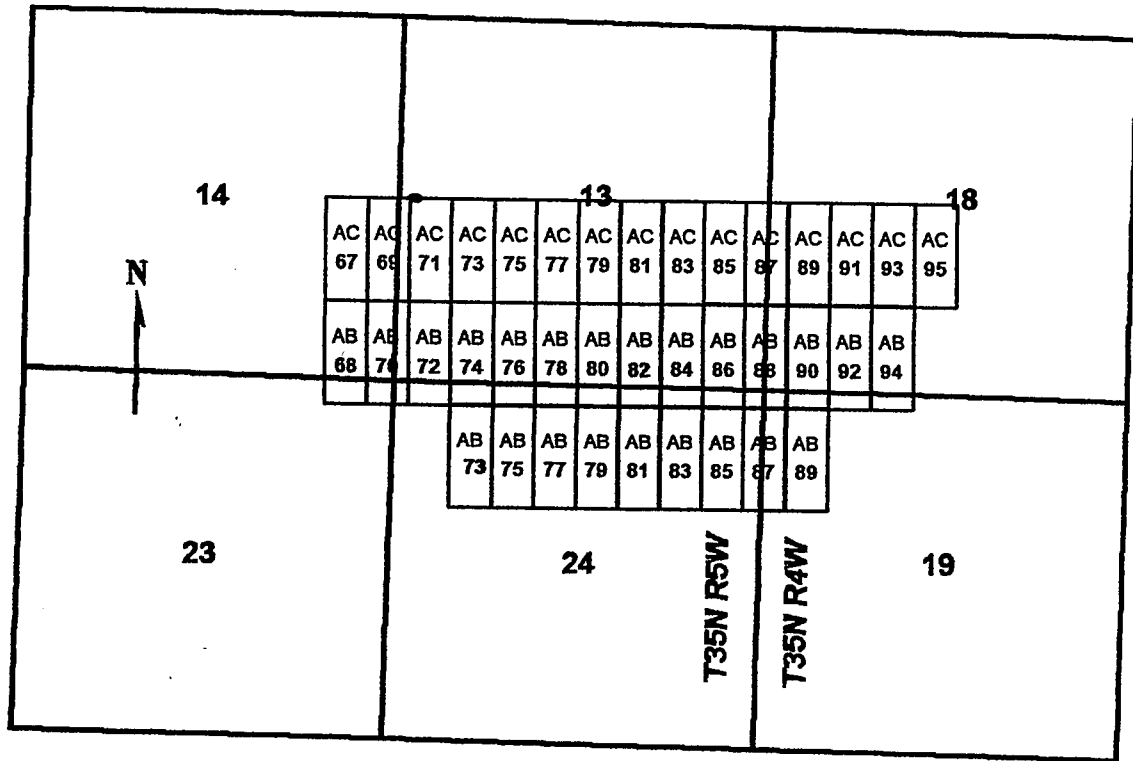
PHOENIX, ARIZONA

2007 FEB - 5 A 11:42

RECEIVED  
B.L.M. AZ STATE OFFICE

ANC 377908

AC 67-95 (ODDS)  
 AB 68-94 (EVENS)  
 AB 73-89 (ODDS)  
 T35N, R4W AND R5W



AC 67-95 (ODDS)  
 AB 68-94 (EVENS)  
 AB 73-89 (ODDS)

All claims are 1500 x 600

Sides are N-S and ends are E-W

All locations, corners and end centers are 5' 2x2 wood posts with metal tags

Located by:

Patrick Hillard  
 Box 388  
 Kanab, Utah 84741

Mohave Co., Arizona  
 Sections 13, 14, 23 and 24, T35N, R5W and  
 Sections 18 and 19, T35N, R4W  
 Gila Salt River Meridian

PHOENIX, ARIZONA

2007 FEB -5 A 11:42

RECEIVED  
 B.L.M. AZ STATE OFFICE

AMC 377908

## LOCATION NOTICE FOR LODE MINING CLAIM

NOTICE IS HEREBY GIVEN that the **AC 79** lode mining claim has been located by Patrick Hillard, whose current mailing address is P.O. Box 388, Kanab, UT, 84741.

The general course of this claim is SOUTH and it is situated in Mohave County, Arizona.

The claim is 1,500 feet in length and 600 feet in width. This claim runs from the location monument on which this location notice is posted approximately 10 feet in a NORTH direction to the NORTH end line and 1,490 feet in a SOUTH direction to the SOUTH end line. The claim is marked by six monuments, one at each corner and one at the center of each end line of the claim.


The location monument on which this notice is posted is situated within Section 13, T35N R5W, Gila Salt River Base and Meridian, Arizona, and this claim encompasses portions of the following quarter section(s), Section(s), Township(s) and Range(s), Gila Salt River Base and Meridian, Arizona:

NW, SW. NE and SE SEC 13, T35N R5W

The locality of this claim with reference to some natural object or permanent monument and additional information (if any) concerning its locality are as follows: The NORTHWEST corner of this claim is 18925 feet South and 23300 feet East from the NW corner, Section 32, T 36N R5W.

Dated and posted on the ground this 21 day of November, 2006.

LOCATOR

  
Agent for Patrick Hillard

Return to:

Judy Pratt  
2182 So. Dover Way  
Lakewood, CO 80227

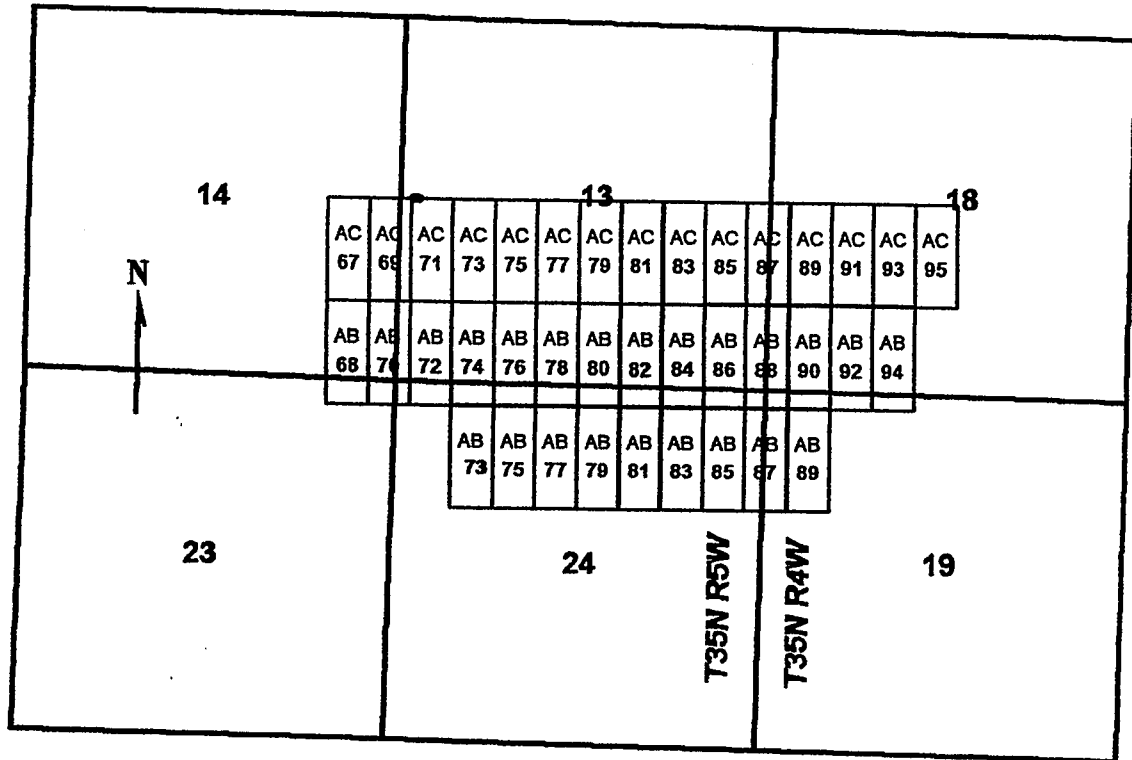
PHOENIX, ARIZONA

2007 FEB - 5 A 11:42

RECEIVED  
B.L.M. AZ STATE OFFICE

AMC 377909

AC 67-95 (ODDS)  
 AB 68-94 (EVENS)  
 AB 73-89 (ODDS)  
 T35N, R4W AND R5W



0 2,000 4,000  
 feet

AC 67-95 (ODDS)  
 AB 68-94 (EVENS)  
 AB 73-89 (ODDS)

All claims are 1500 x 600

Sides are N-S and ends are E-W

All locations, corners and end centers are 5' 2x2 wood posts with metal tags

Located by:

Patrick Hillard  
 Box 388  
 Kanab, Utah 84741

Mohave Co., Arizona  
 Sections 13, 14, 23 and 24, T35N, R5W and  
 Sections 18 and 19, T35N, R4W  
 Gila Salt River Meridian

PHOENIX, ARIZONA

2007 FEB - 5 A 11:42

RECEIVED  
 B.L.M. AZ STATE OFFICE

AMC 377909

## LOCATION NOTICE FOR LODE MINING CLAIM

NOTICE IS HEREBY GIVEN that the **AC 81** lode mining claim has been located by Patrick Hillard, whose current mailing address is P.O. Box 388, Kanab, UT, 84741.

The general course of this claim is SOUTH and it is situated in Mohave County, Arizona.

The claim is 1,500 feet in length and 600 feet in width. This claim runs from the location monument on which this location notice is posted approximately 10 feet in a NORTH direction to the NORTH end line and 1,490 feet in a SOUTH direction to the SOUTH end line. The claim is marked by six monuments, one at each corner and one at the center of each end line of the claim.

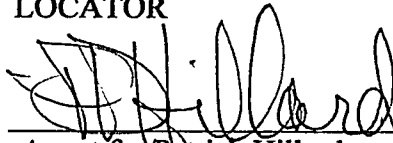
The location monument on which this notice is posted is situated within Section 13, T35N R5W, Gila Salt River Base and Meridian, Arizona, and this claim encompasses portions of the following quarter section(s), Section(s), Township(s) and Range(s), Gila Salt River Base and Meridian, Arizona:

NE and SE SEC 13, T35N R5W

The locality of this claim with reference to some natural object or permanent monument and additional information (if any) concerning its locality are as follows: The NORTHWEST corner of this claim is 18925 feet South and 23900 feet East from the NW corner, Section 32, T 36N R5W.

Dated and posted on the ground this 21 day of November, 2006.

LOCATOR

  
Agent for Patrick Hillard

Return to:

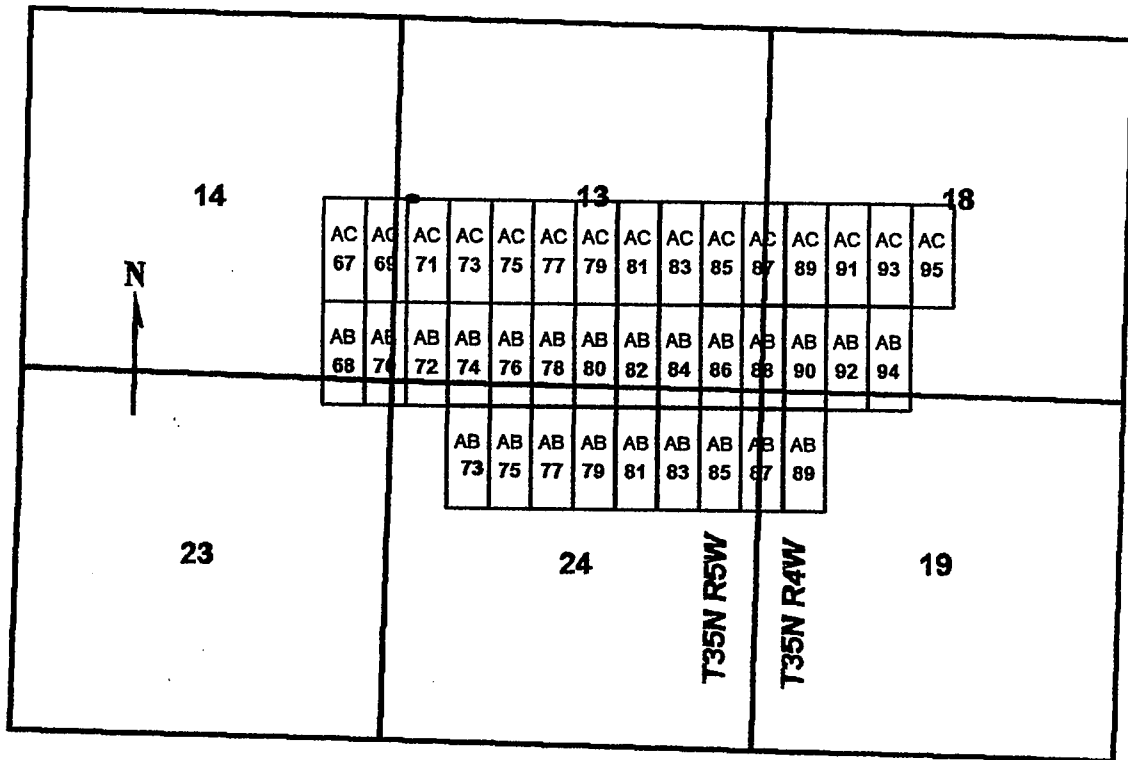
Judy Pratt  
2182 So. Dover Way  
Lakewood, CO 80227

RECEIVED  
B.L.M. AZ STATE OFFICE  
2007 FEB -5 A 11:43  
PHOENIX, ARIZONA

AMC 377910



AC 67-95 (ODDS)  
 AB 68-94 (EVENS)  
 AB 73-89 (ODDS)  
 T35N, R4W AND R5W



0 2,000 4,000  
 feet

AC 67-95 (ODDS)  
 AB 68-94 (EVENS)  
 AB 73-89 (ODDS)

All claims are 1500 x 600

Sides are N-S and ends are E-W

All locations, corners and end centers are 5' 2x2 wood posts with metal tags

Located by:

Patrick Hillard  
 Box 388  
 Kanab, Utah 84741

Mohave Co., Arizona  
 Sections 13, 14, 23 and 24, T35N, R5W and  
 Sections 18 and 19, T35N, R4W  
 Gila Salt River Meridian

PHOENIX, ARIZONA

2007 FEB -5 A 11:43

RECEIVED  
 B.L.M. AZ STATE OFFICE

ANL 377910

## LOCATION NOTICE FOR LODE MINING CLAIM

NOTICE IS HEREBY GIVEN that the **AC 83** lode mining claim has been located by Patrick Hillard, whose current mailing address is P.O. Box 388, Kanab, UT, 84741.

The general course of this claim is SOUTH and it is situated in Mohave County, Arizona.

The claim is 1,500 feet in length and 600 feet in width. This claim runs from the location monument on which this location notice is posted approximately 10 feet in a NORTH direction to the NORTH end line and 1,490 feet in a SOUTH direction to the SOUTH end line. The claim is marked by six monuments, one at each corner and one at the center of each end line of the claim.


The location monument on which this notice is posted is situated within Section 13, T35N R5W, Gila Salt River Base and Meridian, Arizona, and this claim encompasses portions of the following quarter section(s), Section(s), Township(s) and Range(s), Gila Salt River Base and Meridian, Arizona:

NE and SE SEC 13, T35N R5W

The locality of this claim with reference to some natural object or permanent monument and additional information (if any) concerning its locality are as follows: The NORTHWEST corner of this claim is 18925 feet South and 24500 feet East from the NW corner, Section 32, T 36N R5W.

Dated and posted on the ground this 21 day of November, 2006.

LOCATOR



Agent for Patrick Hillard

Return to:

Judy Pratt  
2182 So. Dover Way  
Lakewood, CO 80227

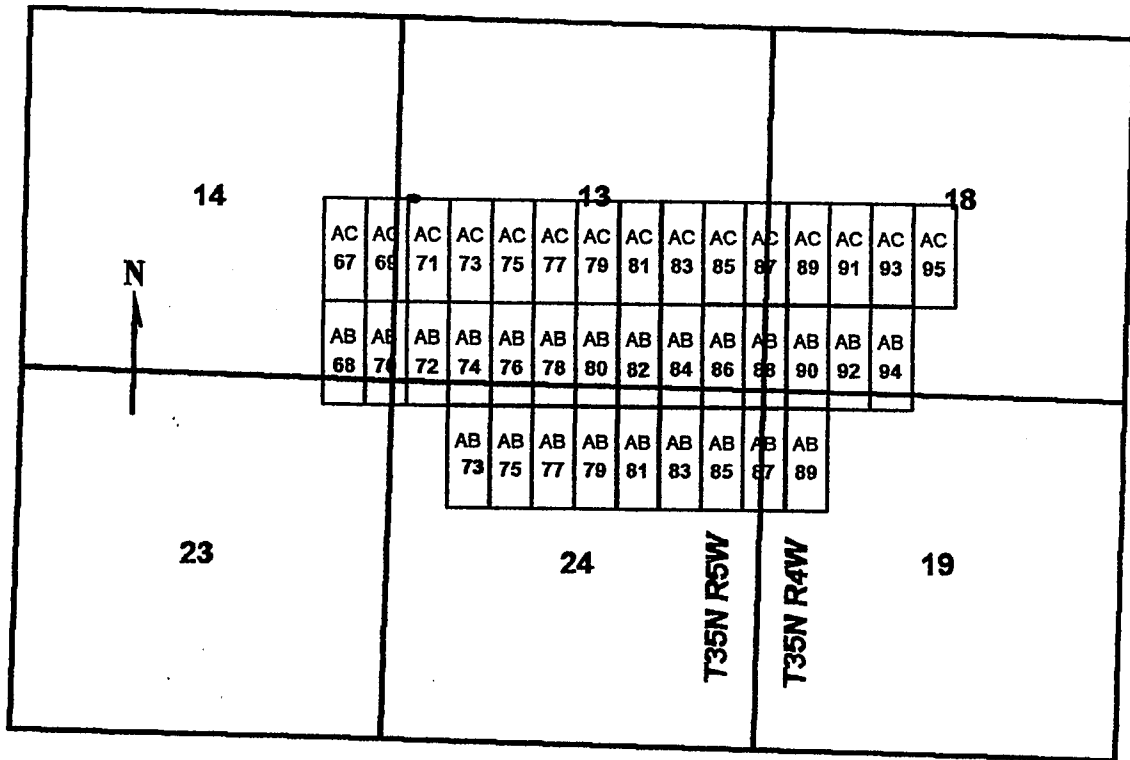
PHOENIX, ARIZONA

2007 FEB - 5 A 11:43

RECEIVED  
B.L.M. AZ STATE OFFICE

AMC 377911

AC 67-95 (ODDS)  
 AB 68-94 (EVENS)  
 AB 73-89 (ODDS)  
 T35N, R4W AND R5W



0 2,000 4,000  
 feet

AC 67-95 (ODDS)  
 AB 68-94 (EVENS)  
 AB 73-89 (ODDS)

All claims are 1500 x 600

Sides are N-S and ends are E-W

All locations, corners and end centers are 5' 2x2 wood posts with metal tags

Located by:

Patrick Hillard  
 Box 388  
 Kanab, Utah 84741

Mohave Co., Arizona  
 Sections 13, 14, 23 and 24, T35N, R5W and  
 Sections 18 and 19, T35N, R4W  
 Gila Salt River Meridian

2007 FEB -5 A 11:43

RECEIVED  
 B.L.M. AZ STATE OFFICE

AMC 377911

## LOCATION NOTICE FOR LODE MINING CLAIM

NOTICE IS HEREBY GIVEN that the **AC 85** lode mining claim has been located by Patrick Hillard, whose current mailing address is P.O. Box 388, Kanab, UT, 84741.

The general course of this claim is SOUTH and it is situated in Mohave County, Arizona.

The claim is 1,500 feet in length and 600 feet in width. This claim runs from the location monument on which this location notice is posted approximately 10 feet in a NORTH direction to the NORTH end line and 1,490 feet in a SOUTH direction to the SOUTH end line. The claim is marked by six monuments, one at each corner and one at the center of each end line of the claim.


The location monument on which this notice is posted is situated within Section 13, T35N R5W, Gila Salt River Base and Meridian, Arizona, and this claim encompasses portions of the following quarter section(s), Section(s), Township(s) and Range(s), Gila Salt River Base and Meridian, Arizona:

NE and SE SEC 13, T35N R5W

The locality of this claim with reference to some natural object or permanent monument and additional information (if any) concerning its locality are as follows: The NORTHWEST corner of this claim is 18925 feet South and 25100 feet East from the NW corner, Section 32, T 36N R5W.

Dated and posted on the ground this 21 day of November, 2006.

LOCATOR



Agent for Patrick Hillard

Return to:

Judy Pratt  
2182 So. Dover Way  
Lakewood, CO 80227

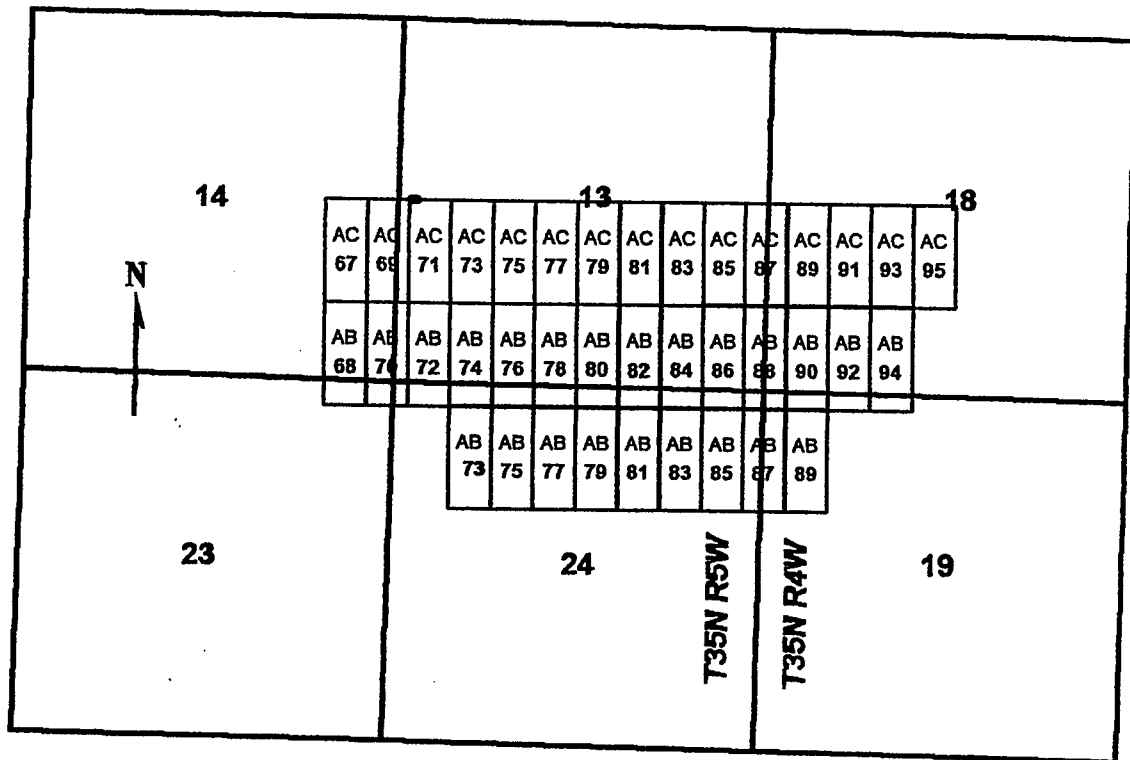
PHOENIX, ARIZONA

2007 FEB - 5 A 11:43

RECEIVED  
B.L.M. AZ STATE OFFICE

AMC 377912

AC 67-95 (ODDS)  
 AB 68-94 (EVENS)  
 AB 73-89 (ODDS)  
 T35N, R4W AND R5W



0 2,000 4,000  
 feet

AC 67-95 (ODDS)  
 AB 68-94 (EVENS)  
 AB 73-89 (ODDS)

All claims are 1500 x 600

Sides are N-S and ends are E-W

All locations, corners and end centers are 5' 2x2 wood posts with metal tags

Located by:

Patrick Hillard  
 Box 388  
 Kanab, Utah 84741

Mohave Co., Arizona  
 Sections 13, 14, 23 and 24, T35N, R5W and  
 Sections 18 and 19, T35N, R4W  
 Gila Salt River Meridian

PHOENIX, ARIZONA

2007 FEB - 5 A 11:43

RECEIVED  
 B.L.M. AZ STATE OFFICE

ANC 377912

## LOCATION NOTICE FOR LODE MINING CLAIM

NOTICE IS HEREBY GIVEN that the **AC 87** lode mining claim has been located by Patrick Hillard, whose current mailing address is P.O. Box 388, Kanab, UT, 84741.

The general course of this claim is SOUTH and it is situated in Mohave County, Arizona.

The claim is 1,500 feet in length and 600 feet in width. This claim runs from the location monument on which this location notice is posted approximately 10 feet in a NORTH direction to the NORTH end line and 1,490 feet in a SOUTH direction to the SOUTH end line. The claim is marked by six monuments, one at each corner and one at the center of each end line of the claim.


The location monument on which this notice is posted is situated within Section 13, T35N R5W, Gila Salt River Base and Meridian, Arizona, and this claim encompasses portions of the following quarter section(s), Section(s), Township(s) and Range(s), Gila Salt River Base and Meridian, Arizona:

NE and SE SEC 13, T35N R5W; AND NW and SW SEC 18, T35NR4W

The locality of this claim with reference to some natural object or permanent monument and additional information (if any) concerning its locality are as follows: The NORTHWEST corner of this claim is 18925 feet South and 25700 feet East from the NW corner, Section 32, T 36N R5W.

Dated and posted on the ground this 21 day of November, 2006.

LOCATOR

  
Agent for Patrick Hillard

Return to:

Judy Pratt  
2182 So. Dover Way  
Lakewood, CO 80227

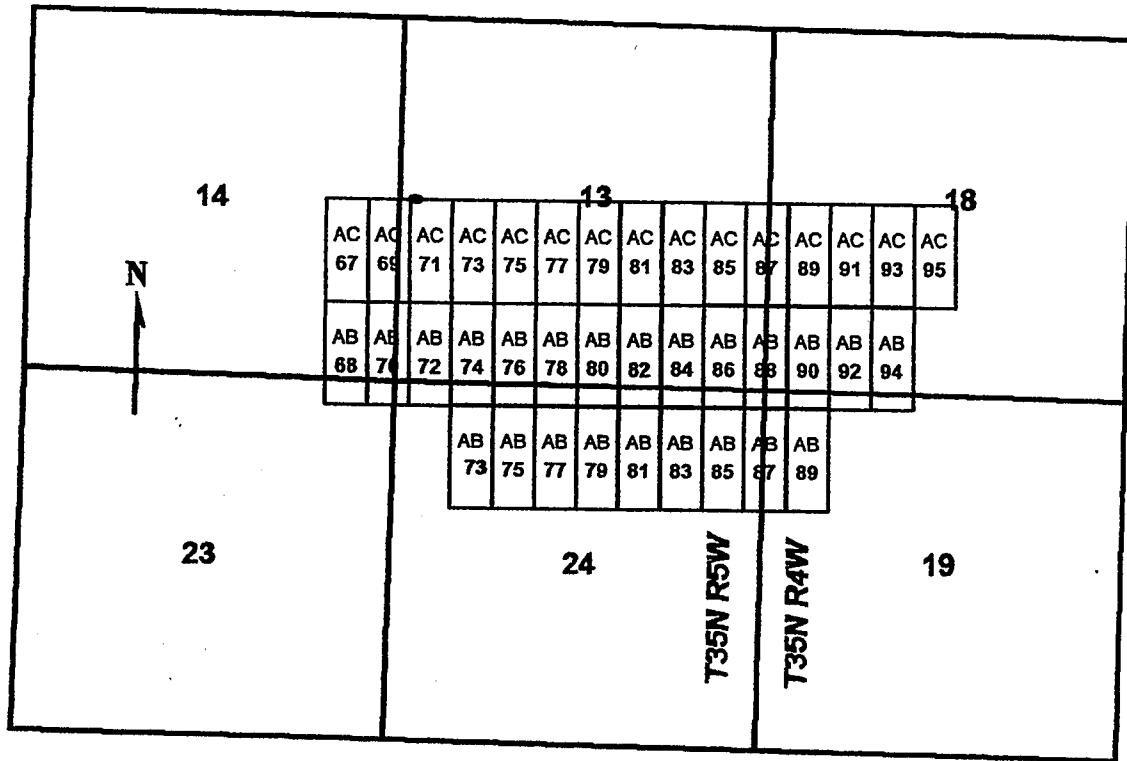
PHOENIX, ARIZONA

2007 FEB - 5 A 11:43

RECEIVED  
B.L.M. AZ STATE OFFICE

AMC 377913

AC 67-95 (ODDS)  
 AB 68-94 (EVENS)  
 AB 73-89 (ODDS)  
 T35N, R4W AND R5W



0 2,000 4,000  
 feet

AC 67-95 (ODDS)  
 AB 68-94 (EVENS)  
 AB 73-89 (ODDS)

All claims are 1500 x 600

Sides are N-S and ends are E-W

All locations, corners and end centers are 5' 2x2 wood posts with metal tags

Located by:

Patrick Hillard  
 Box 388  
 Kanab, Utah 84741

Mohave Co., Arizona  
 Sections 13, 14, 23 and 24, T35N, R5W and  
 Sections 18 and 19, T35N, R4W  
 Gila Salt River Meridian

2007 FEB - 5 A 11:43  
 RECEIVED  
 B.L.M. AZ STATE OFFICE

AMC 377913

## LOCATION NOTICE FOR LODE MINING CLAIM

NOTICE IS HEREBY GIVEN that the **AC 89** lode mining claim has been located by Patrick Hillard, whose current mailing address is P.O. Box 388, Kanab, UT, 84741.

The general course of this claim is SOUTH and it is situated in Mohave County, Arizona.

The claim is 1,500 feet in length and 600 feet in width. This claim runs from the location monument on which this location notice is posted approximately 10 feet in a NORTH direction to the NORTH end line and 1,490 feet in a SOUTH direction to the SOUTH end line. The claim is marked by six monuments, one at each corner and one at the center of each end line of the claim.


The location monument on which this notice is posted is situated within Section 18, T35N R4W, Gila Salt River Base and Meridian, Arizona, and this claim encompasses portions of the following quarter section(s), Section(s), Township(s) and Range(s), Gila Salt River Base and Meridian, Arizona:

NW and SW SEC 18, T35N R4W

The locality of this claim with reference to some natural object or permanent monument and additional information (if any) concerning its locality are as follows: The NORTHWEST corner of this claim is 18925 feet South and 26300 feet East from the NW corner, Section 32, T 36N R5W.

Dated and posted on the ground this 21 day of November, 2006.

LOCATOR

  
Agent for Patrick Hillard

Return to:

Judy Pratt  
2182 So. Dover Way  
Lakewood, CO 80227

PHOENIX, ARIZONA

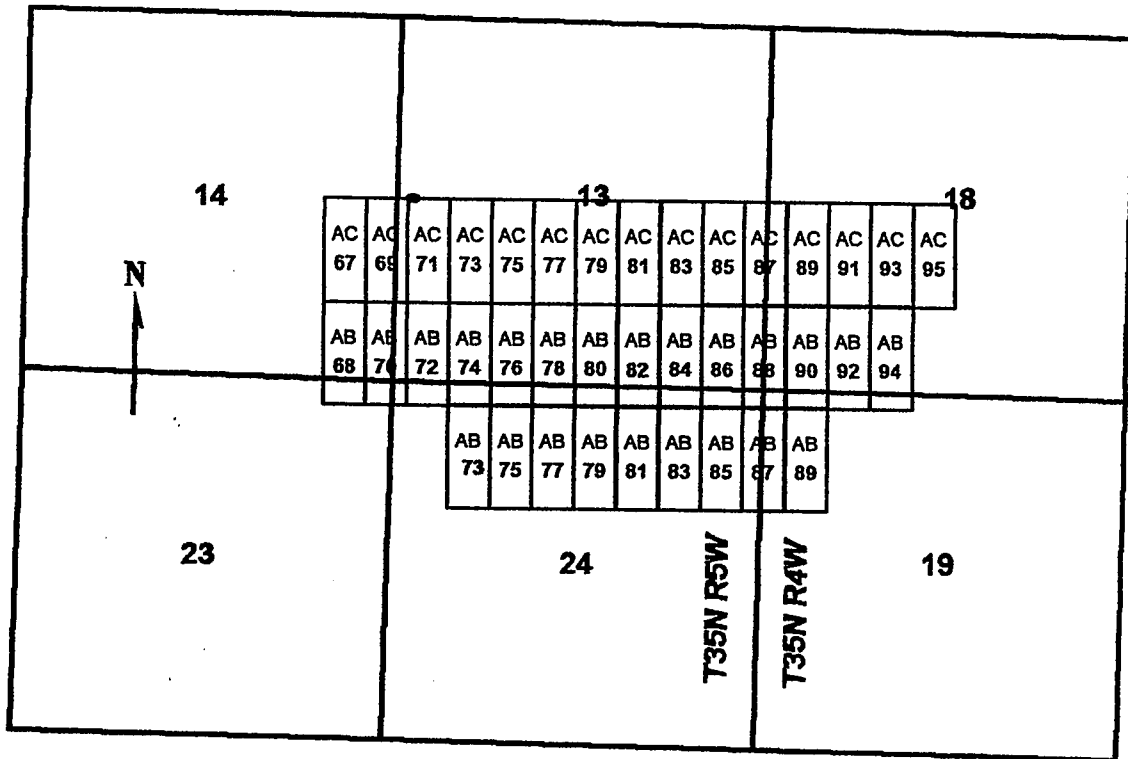
2007 FEB - 5 A 11:43

RECEIVED  
B.L.M. AZ STATE OFFICE

AMC 377914



AC 67-95 (ODDS)  
 AB 68-94 (EVENS)  
 AB 73-89 (ODDS)  
 T35N, R4W AND R5W



AC 67-95 (ODDS)  
 AB 68-94 (EVENS)  
 AB 73-89 (ODDS)

All claims are 1500 x 600

Sides are N-S and ends are E-W

All locations, corners and end centers are 5' 2x2 wood posts with metal tags

Located by:

Patrick Hillard

Box 388

Kanab, Utah 84741

Mohave Co., Arizona

Sections 13, 14, 23 and 24, T35N, R5W and

Sections 18 and 19, T35N, R4W

Gila Salt River Meridian

2007 FEB -5 A 11:43

RECEIVED  
 B.L.M. AZ STATE OFFICE

AMC 377914

## LOCATION NOTICE FOR LODE MINING CLAIM

NOTICE IS HEREBY GIVEN that the **AC 91** lode mining claim has been located by Patrick Hillard, whose current mailing address is P.O. Box 388, Kanab, UT, 84741.

The general course of this claim is SOUTH and it is situated in Mohave County, Arizona.

The claim is 1,500 feet in length and 600 feet in width. This claim runs from the location monument on which this location notice is posted approximately 10 feet in a NORTH direction to the NORTH end line and 1,490 feet in a SOUTH direction to the SOUTH end line. The claim is marked by six monuments, one at each corner and one at the center of each end line of the claim.


The location monument on which this notice is posted is situated within Section 18, T35N R4W, Gila Salt River Base and Meridian, Arizona, and this claim encompasses portions of the following quarter section(s), Section(s), Township(s) and Range(s), Gila Salt River Base and Meridian, Arizona:

NW and SW SEC 18, T35N R4W

The locality of this claim with reference to some natural object or permanent monument and additional information (if any) concerning its locality are as follows: The NORTHWEST corner of this claim is 18925 feet South and 26900 feet East from the NW corner, Section 32, T 36N R5W.

Dated and posted on the ground this 21 day of November, 2006.

LOCATOR

  
\_\_\_\_\_  
Agent for Patrick Hillard

Return to:

Judy Pratt  
2182 So. Dover Way  
Lakewood, CO 80227

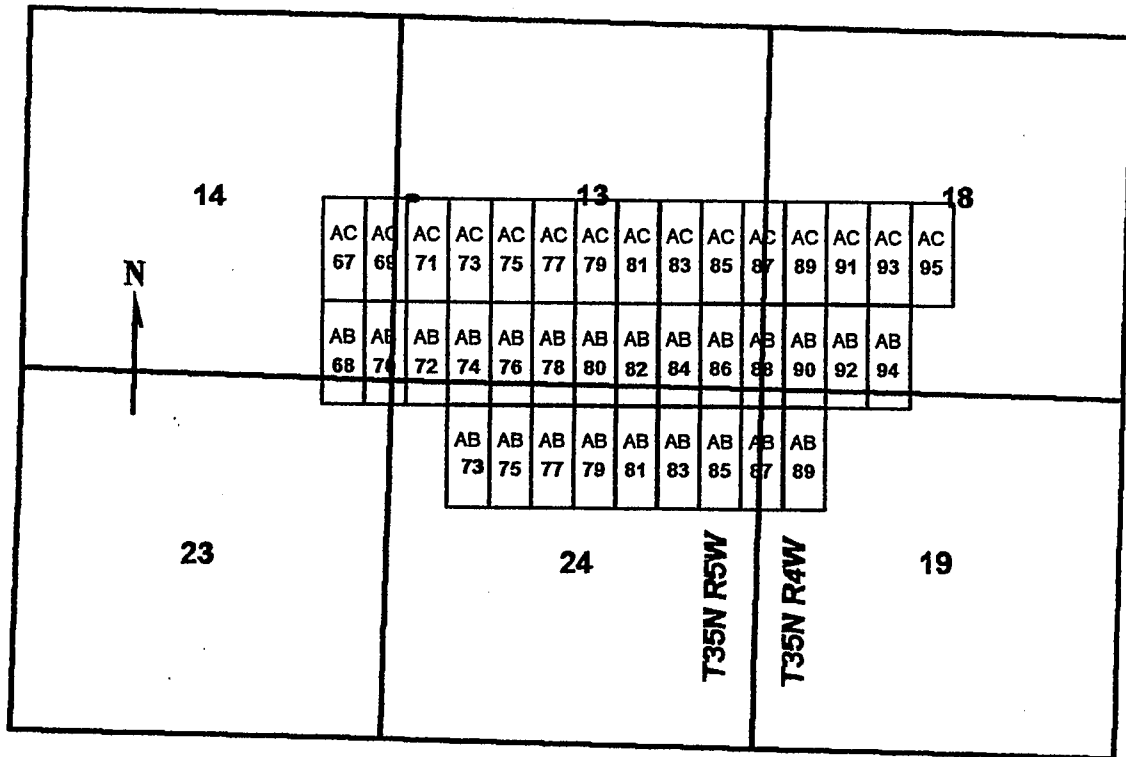
PHOENIX, ARIZONA

2007 FEB - 5 A 11:43

RECEIVED  
B.L.M. AZ STATE OFFICE

AMC 377915

AC 67-95 (ODDS)  
 AB 68-94 (EVENS)  
 AB 73-89 (ODDS)  
 T35N, R4W AND R5W



0 2,000 4,000  
 feet

AC 67-95 (ODDS)  
 AB 68-94 (EVENS)  
 AB 73-89 (ODDS)

All claims are 1500 x 600

Sides are N-S and ends are E-W

All locations, corners and end centers are 5' 2x2 wood posts with metal tags

Located by:

Patrick Hillard

Box 388

Kanab, Utah 84741

Mohave Co., Arizona

Sections 13, 14, 23 and 24, T35N, R5W and

Sections 18 and 19, T35N, R4W

Gila Salt River Meridian

2007 FEB - 5 A 11:43

RECEIVED  
 B.L.M. AZ STATE OFFICE

AMC 377915

## LOCATION NOTICE FOR LODE MINING CLAIM

NOTICE IS HEREBY GIVEN that the **AC 93** lode mining claim has been located by Patrick Hillard, whose current mailing address is P.O. Box 388, Kanab, UT, 84741.

The general course of this claim is SOUTH and it is situated in Mohave County, Arizona.

The claim is 1,500 feet in length and 600 feet in width. This claim runs from the location monument on which this location notice is posted approximately 10 feet in a NORTH direction to the NORTH end line and 1,490 feet in a SOUTH direction to the SOUTH end line. The claim is marked by six monuments, one at each corner and one at the center of each end line of the claim.

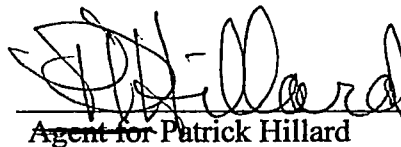
The location monument on which this notice is posted is situated within Section 18, T35N R4W, Gila Salt River Base and Meridian, Arizona, and this claim encompasses portions of the following quarter section(s), Section(s), Township(s) and Range(s), Gila Salt River Base and Meridian, Arizona:

NW and SW SEC 18, T35N R4W

The locality of this claim with reference to some natural object or permanent monument and additional information (if any) concerning its locality are as follows: The NORTHWEST corner of this claim is 18925 feet South and 27500 feet East from the NW corner, Section 32, T 36N R5W.

Dated and posted on the ground this 21 day of November, 2006.

LOCATOR



Agent for Patrick Hillard

Return to:

Judy Pratt  
2182 So. Dover Way  
Lakewood, CO 80227

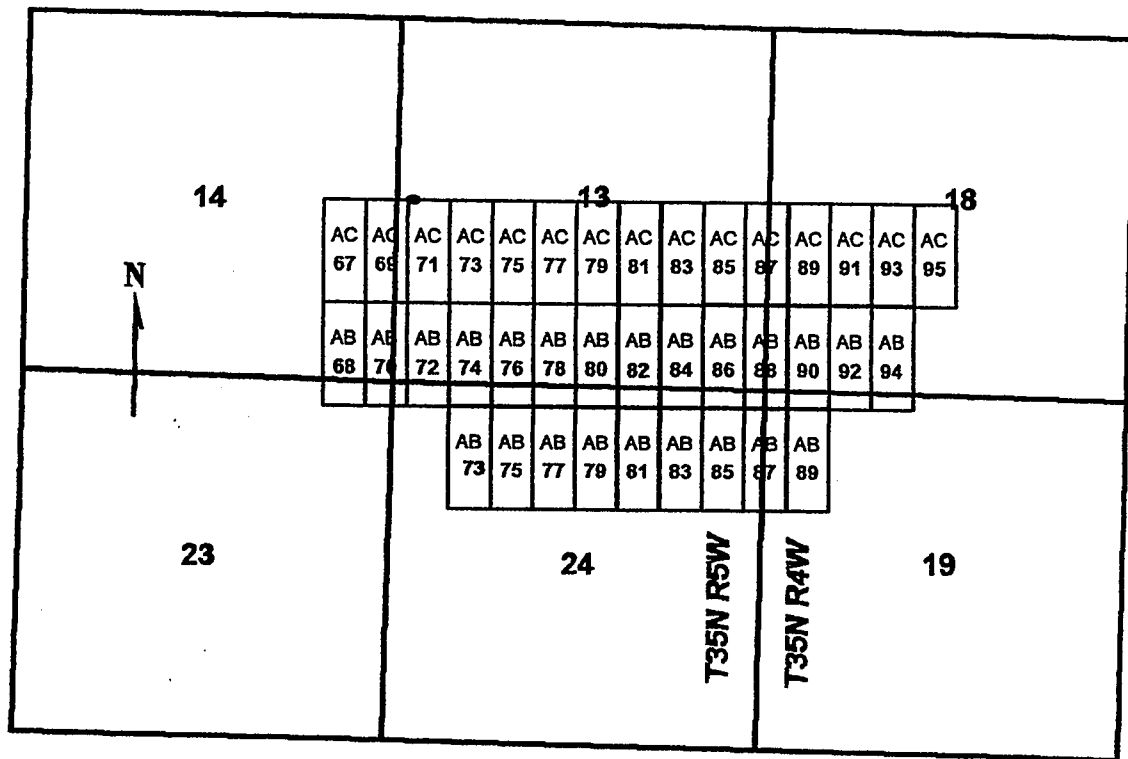
PHOENIX, ARIZONA

2007 FEB - 5 A 11:43

RECEIVED  
B.L.M. AZ STATE OFFICE

AMC 377916

AC 67-95 (ODDS)  
 AB 68-94 (EVENS)  
 AB 73-89 (ODDS)  
 T35N, R4W AND R5W



0 2,000 4,000  
 feet

AC 67-95 (ODDS)  
 AB 68-94 (EVENS)  
 AB 73-89 (ODDS)

All claims are 1500 x 600

Sides are N-S and ends are E-W

All locations, corners and end centers are 5' 2x2 wood posts with metal tags

Located by:

Patrick Hillard  
 Box 388  
 Kanab, Utah 84741

Mohave Co., Arizona  
 Sections 13, 14, 23 and 24, T35N, R5W and  
 Sections 18 and 19, T35N, R4W  
 Gila Salt River Meridian

PHOENIX, ARIZONA

2007 FEB - 5 A 11: 50

RECEIVED  
 B.L.M. AZ STATE OFFICE

AMC 377916

## LOCATION NOTICE FOR LODE MINING CLAIM

NOTICE IS HEREBY GIVEN that the **AC 95** lode mining claim has been located by Patrick Hillard, whose current mailing address is P.O. Box 388, Kanab, UT, 84741.

The general course of this claim is SOUTH and it is situated in Mohave County, Arizona.

The claim is 1,500 feet in length and 600 feet in width. This claim runs from the location monument on which this location notice is posted approximately 10 feet in a NORTH direction to the NORTH end line and 1,490 feet in a SOUTH direction to the SOUTH end line. The claim is marked by six monuments, one at each corner and one at the center of each end line of the claim.


The location monument on which this notice is posted is situated within Section 18, T35N R4W, Gila Salt River Base and Meridian, Arizona, and this claim encompasses portions of the following quarter section(s), Section(s), Township(s) and Range(s), Gila Salt River Base and Meridian, Arizona:

NW, SW, NE and SE SEC 18, T35N R4W

The locality of this claim with reference to some natural object or permanent monument and additional information (if any) concerning its locality are as follows: The NORTHWEST corner of this claim is 18925 feet South and 28100 feet East from the NW corner, Section 32, T 36N R5W.

Dated and posted on the ground this 14 day of December, 2006.

LOCATOR



Agent for Patrick Hillard

Return to:

Judy Pratt  
2182 So. Dover Way  
Lakewood, CO 80227

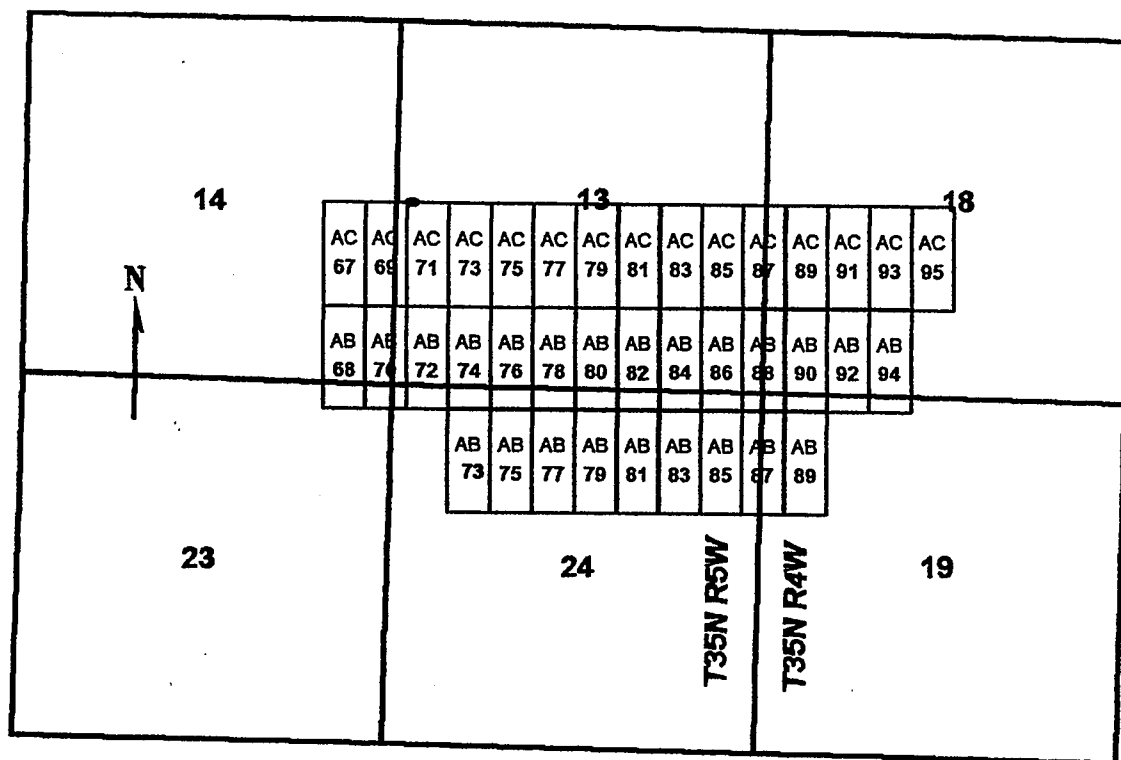
PHOENIX, ARIZONA

2007 FEB -5 A 11:50

RECEIVED  
B.L.M. AZ STATE OFFICE

ANG 377917

AC 67-95 (ODDS)  
 AB 68-94 (EVENS)  
 AB 73-89 (ODDS)  
 T35N, R4W AND R5W



AC 67-95 (ODDS)  
 AB 68-94 (EVENS)  
 AB 73-89 (ODDS)

All claims are 1500 x 600

Sides are N-S and ends are E-W

All locations, corners and end centers are 5' 2x2 wood posts with metal tags

Located by:

Patrick Hillard  
 Box 388  
 Kanab, Utah 84741

Mohave Co., Arizona  
 Sections 13, 14, 23 and 24, T35N, R5W and  
 Sections 18 and 19, T35N, R4W  
 Gila Salt River Meridian

PHOENIX, ARIZONA

2007 FEB - 5 A 11: 50

RECEIVED  
 B.L.M. AZ STATE OFFICE

ANC 377917

## LOCATION NOTICE FOR LODE MINING CLAIM

NOTICE IS HEREBY GIVEN that the **AD 49** lode mining claim has been located by Patrick Hillard, whose current mailing address is P.O. Box 388, Kanab, UT, 84741.

The general course of this claim is SOUTH and it is situated in Mohave County, Arizona.

The claim is 1,500 feet in length and 600 feet in width. This claim runs from the location monument on which this location notice is posted approximately 10 feet in a NORTH direction to the NORTH end line and 1,490 feet in a SOUTH direction to the SOUTH end line. The claim is marked by six monuments, one at each corner and one at the center of each end line of the claim.


The location monument on which this notice is posted is situated within Section 10, T35N R5W, Gila Salt River Base and Meridian, Arizona, and this claim encompasses portions of the following quarter section(s), Section(s), Township(s) and Range(s), Gila Salt River Base and Meridian, Arizona:

SE SEC 10, NE SEC 15, T35N R5W

The locality of this claim with reference to some natural object or permanent monument and additional information (if any) concerning its locality are as follows: The NORTHWEST corner of this claim is 15925 feet South and 14300 feet East from the NW corner, Section 32, T 36N R5W.

Dated and posted on the ground this 21 day of November, 2006.

LOCATOR

  
\_\_\_\_\_  
Patrick Hillard

Return to:

Judy Pratt  
2182 So. Dover Way  
Lakewood, CO 80227

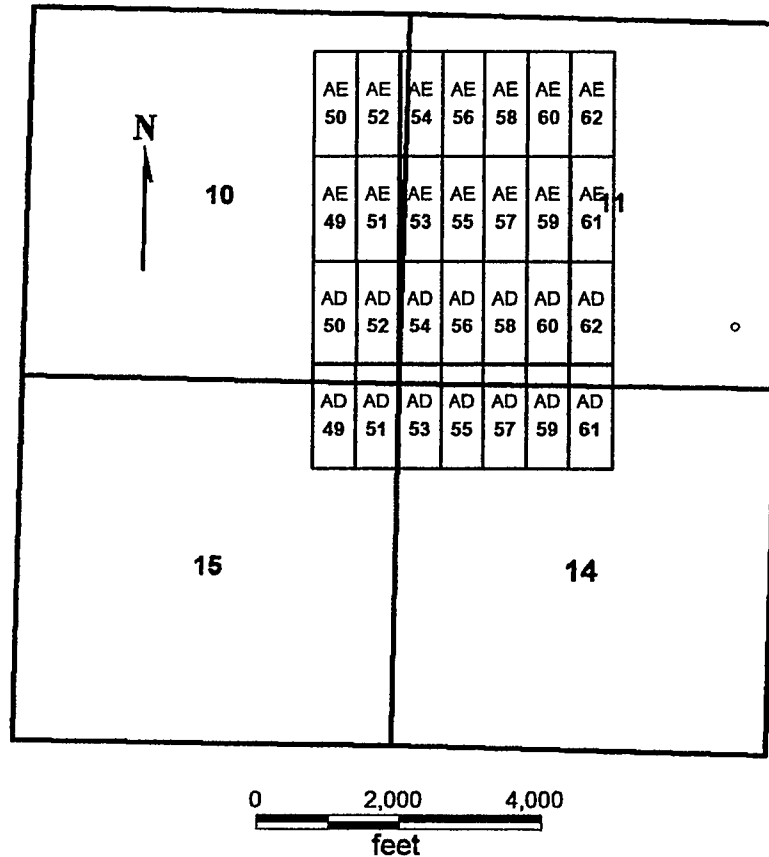
2007 FEB -5 A 11:50

RECEIVED  
B.L.M. AZ STATE OFFICE

ANC 377918



**AD 49-62 and AE 49-62  
T35N R5W**



**AD 49-62**

**AE 49-62**

All claims are 1500 x 600

Sides are N-S and ends are E-W

All locations, corners and end centers are 5' 2x2 wood posts with metal tags

Located by:

Patrick Hillard

Box 388

Kanab, Utah 84741

Mohave Co., Arizona

Sections 10, 11, 14 AND 15, T35N, R5W

Gila Salt River Meridian

PHOENIX, ARIZONA

2007 FEB - 5 A 11: 50

RECEIVED  
B.L.M. AZ STATE OFFICE

AMC 377918

## LOCATION NOTICE FOR LODE MINING CLAIM

NOTICE IS HEREBY GIVEN that the **AD 50** lode mining claim has been located by Patrick Hillard, whose current mailing address is P.O. Box 388, Kanab, UT, 84741.

The general course of this claim is NORTH and it is situated in Mohave County, Arizona.

The claim is 1,500 feet in length and 600 feet in width. This claim runs from the location monument on which this location notice is posted approximately 10 feet in a SOUTH direction to the SOUTH end line and 1,490 feet in a NORTH direction to the NORTH end line. The claim is marked by six monuments, one at each corner and one at the center of each end line of the claim.


The location monument on which this notice is posted is situated within Section 10, T35N R5W, Gila Salt River Base and Meridian, Arizona, and this claim encompasses portions of the following quarter section(s), Section(s), Township(s) and Range(s), Gila Salt River Base and Meridian, Arizona:

SE SEC 10, T35N R5W

The locality of this claim with reference to some natural object or permanent monument and additional information (if any) concerning its locality are as follows: The SOUTHWEST corner of this claim is 15925 feet South and 14300 feet East from the NW corner, Section 32, T 36N R5W.

Dated and posted on the ground this 23 day of January, 2007.

LOCATOR

  
\_\_\_\_\_  
Patrick Hillard

Return to: Judy Pratt  
2182 So. Dover Way  
Lakewood, CO 80227

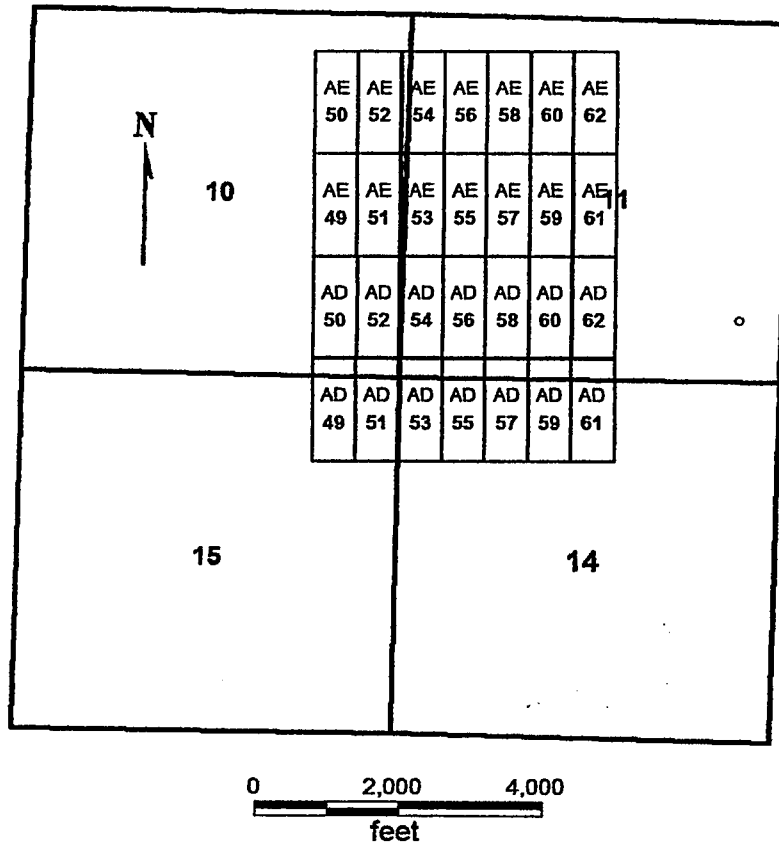
PHOENIX, ARIZONA

2007 FEB -5 A 11:50

RECEIVED  
B.L.M. AZ STATE OFFICE

AMC 377919

**AD 49-62 and AE 49-62  
T35N R5W**



**AD 49-62**

**AE 49-62**

All claims are 1500 x 600

Sides are N-S and ends are E-W

All locations, corners and end centers are 5' 2x2 wood posts with metal tags

Located by:

Patrick Hillard

Box 388

Kanab, Utah 84741

Mohave Co., Arizona

Sections 10, 11, 14 AND 15, T35N, R5W

Gila Salt River Meridian

PHOENIX, ARIZONA

2001 FEB - 5 A II: 50

RECEIVED  
B.L.M. AZ STATE OFFICE

ANC 377919

## LOCATION NOTICE FOR LOPE MINING CLAIM

NOTICE IS HEREBY GIVEN that the **AD 51** lode mining claim has been located by Patrick Hillard, whose current mailing address is P.O. Box 388, Kanab, UT, 84741.

The general course of this claim is SOUTH and it is situated in Mohave County, Arizona.

The claim is 1,500 feet in length and 600 feet in width. This claim runs from the location monument on which this location notice is posted approximately 10 feet in a NORTH direction to the NORTH end line and 1,490 feet in a SOUTH direction to the SOUTH end line. The claim is marked by six monuments, one at each corner and one at the center of each end line of the claim.

The location monument on which this notice is posted is situated within Section 10, T35N R5W, Gila Salt River Base and Meridian, Arizona, and this claim encompasses portions of the following quarter section(s), Section(s), Township(s) and Range(s), Gila Salt River Base and Meridian, Arizona:

SE SEC 10, NE SEC 15, T35N R5W

The locality of this claim with reference to some natural object or permanent monument and additional information (if any) concerning its locality are as follows: The NORTHWEST corner of this claim is 15925 feet South and 14900 feet East from the NW corner, Section 32, T 36N R5W.

Dated and posted on the ground this 21 day of November, 2006.

LOCATOR

  
Patrick Hillard

Return to:

Judy Pratt  
2182 So. Dover Way  
Lakewood, CO 80227

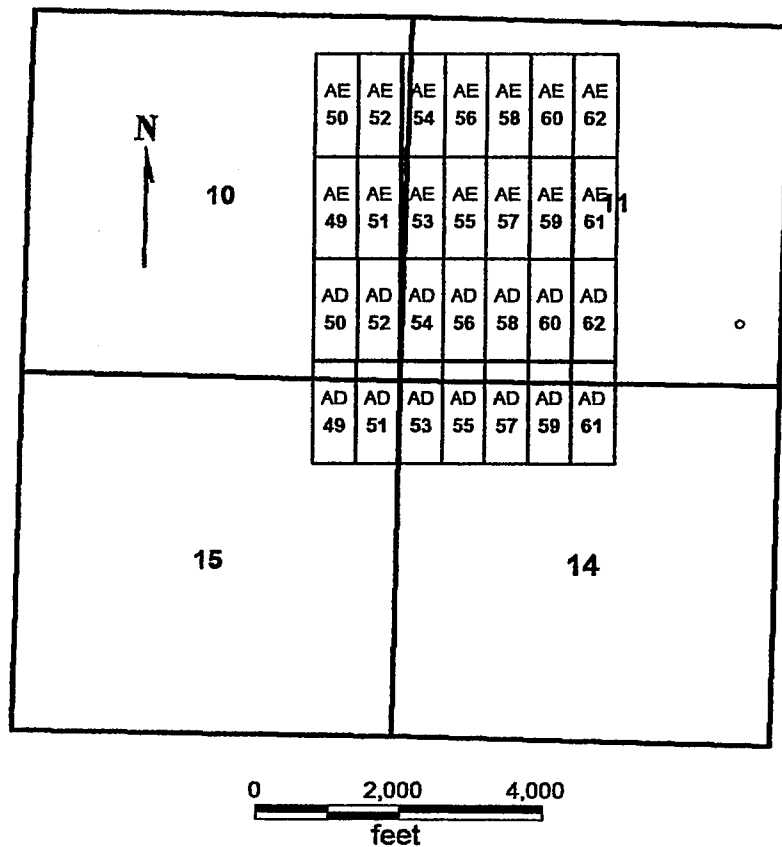
PHOENIX, ARIZONA

2007 FEB - 5 A 11: 50

RECEIVED  
B.L.M. AZ STATE OFFICE

AMC 371920

**AD 49-62 and AE 49-62  
T35N R5W**



**AD 49-62**

**AE 49-62**

All claims are 1500 x 600

Sides are N-S and ends are E-W

All locations, corners and end centers are 5' 2x2 wood posts with metal tags

Located by:

Patrick Hillard

Box 388

Kanab, Utah 84741

Mohave Co., Arizona

Sections 10, 11, 14 AND 15, T35N, R5W

Gila Salt River Meridian

RECEIVED  
 B.L.M. AZ STATE OFFICE  
 2007 FEB -5 A 11:50  
 PHOENIX, ARIZONA

ANL 377920

## LOCATION NOTICE FOR LODE MINING CLAIM

NOTICE IS HEREBY GIVEN that the **AD 52** lode mining claim has been located by Patrick Hillard, whose current mailing address is P.O. Box 388, Kanab, UT, 84741.

The general course of this claim is NORTH and it is situated in Mohave County, Arizona.

The claim is 1,500 feet in length and 600 feet in width. This claim runs from the location monument on which this location notice is posted approximately 10 feet in a SOUTH direction to the SOUTH end line and 1,490 feet in a NORTH direction to the NORTH end line. The claim is marked by six monuments, one at each corner and one at the center of each end line of the claim.

The location monument on which this notice is posted is situated within Section 10, T35N R5W, Gila Salt River Base and Meridian, Arizona, and this claim encompasses portions of the following quarter section(s), Section(s), Township(s) and Range(s), Gila Salt River Base and Meridian, Arizona:

SE SEC 10, T35N R5W

The locality of this claim with reference to some natural object or permanent monument and additional information (if any) concerning its locality are as follows: The SOUTHWEST corner of this claim is 15925 feet South and 14900 feet East from the NW corner, Section 32, T 36N R5W.

Dated and posted on the ground this 23 day of January, 2007.

LOCATOR



Patrick Hillard

Return to: Judy Pratt  
2182 So. Dover Way  
Lakewood, CO 80227

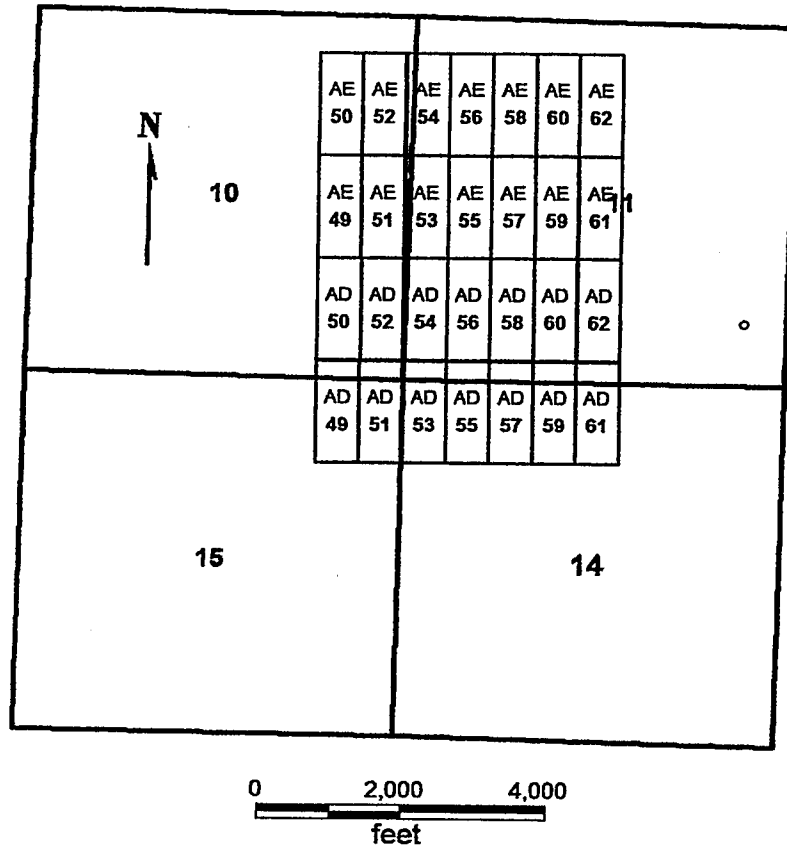
PHOENIX, ARIZONA

2007 FEB -5 A 11:50

RECEIVED  
B.L.M. AZ STATE OFFICE

AMC 377921

**AD 49-62 and AE 49-62  
T35N R5W**



**AD 49-62**

**AE 49-62**

All claims are 1500 x 600

Sides are N-S and ends are E-W

All locations, corners and end centers are 5' 2x2 wood posts with metal tags

Located by:

Patrick Hillard

Box 388

Kanab, Utah 84741

Mohave Co., Arizona

Sections 10, 11, 14 AND 15, T35N, R5W

Gila Salt River Meridian

2007 FEB -5 A 11:50

RECEIVED  
B.L.M. AZ STATE OFFICE

AMC 377921

## LOCATION NOTICE FOR LODE MINING CLAIM

NOTICE IS HEREBY GIVEN that the **AD 53** lode mining claim has been located by Patrick Hillard, whose current mailing address is P.O. Box 388, Kanab, UT, 84741.

The general course of this claim is SOUTH and it is situated in Mohave County, Arizona.

The claim is 1,500 feet in length and 600 feet in width. This claim runs from the location monument on which this location notice is posted approximately 10 feet in a NORTH direction to the NORTH end line and 1,490 feet in a SOUTH direction to the SOUTH end line. The claim is marked by six monuments, one at each corner and one at the center of each end line of the claim.


The location monument on which this notice is posted is situated within Section 11, T35N R5W, Gila Salt River Base and Meridian, Arizona, and this claim encompasses portions of the following quarter section(s), Section(s), Township(s) and Range(s), Gila Salt River Base and Meridian, Arizona:

SW SEC 11, NW SEC 14, T35N R5W

The locality of this claim with reference to some natural object or permanent monument and additional information (if any) concerning its locality are as follows: The NORTHWEST corner of this claim is 15925 feet South and 15500 feet East from the NW corner, Section 32, T 36N R5W.

Dated and posted on the ground this 21 day of November, 2006.

LOCATOR



Patrick Hillard

Return to:

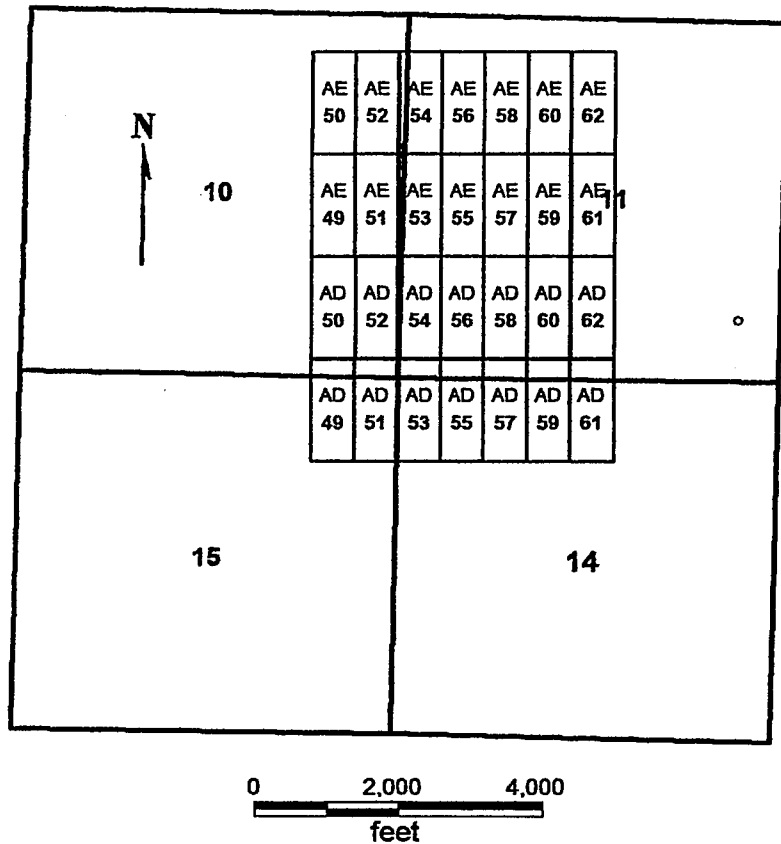
Judy Pratt  
2182 So. Dover Way  
Lakewood, CO 80227

RECEIVED  
B.L.M. AZ STATE OFFICE  
2007 FEB - 5 A 11: 50  
PHOENIX, ARIZONA

AMC 377922



**AD 49-62 and AE 49-62  
T35N R5W**



**AD 49-62**

**AE 49-62**

All claims are 1500 x 600

Sides are N-S and ends are E-W

All locations, corners and end centers are 5' 2x2 wood posts with metal tags

Located by:

Patrick Hillard

Box 388

Kanab, Utah 84741

Mohave Co., Arizona

Sections 10, 11, 14 AND 15, T35N, R5W

Gila Salt River Meridian

PHOENIX, ARIZONA

2007 FEB -5 A 11:50

RECEIVED  
B.L.M. AZ STATE OFFICE

AMC 371922

## LOCATION NOTICE FOR LODE MINING CLAIM

NOTICE IS HEREBY GIVEN that the **AD 54** lode mining claim has been located by Patrick Hillard, whose current mailing address is P.O. Box 388, Kanab, UT, 84741.

The general course of this claim is NORTH and it is situated in Mohave County, Arizona.

The claim is 1,500 feet in length and 600 feet in width. This claim runs from the location monument on which this location notice is posted approximately 10 feet in a SOUTH direction to the SOUTH end line and 1,490 feet in a NORTH direction to the NORTH end line. The claim is marked by six monuments, one at each corner and one at the center of each end line of the claim.

The location monument on which this notice is posted is situated within Section 11, T35N R5W, Gila Salt River Base and Meridian, Arizona, and this claim encompasses portions of the following quarter section(s), Section(s), Township(s) and Range(s), Gila Salt River Base and Meridian, Arizona:

SW SEC 11, SE SEC 10, SEC , SEC , T35N R5W

The locality of this claim with reference to some natural object or permanent monument and additional information (if any) concerning its locality are as follows: The SOUTHWEST corner of this claim is 15925 feet South and 15500 feet East from the NW corner, Section 32, T 36N R5W.

Dated and posted on the ground this 21 day of November, 2006.

LOCATOR

  
Patrick Hillard

Return to:

Judy Pratt  
2182 So. Dover Way  
Lakewood, CO 80227

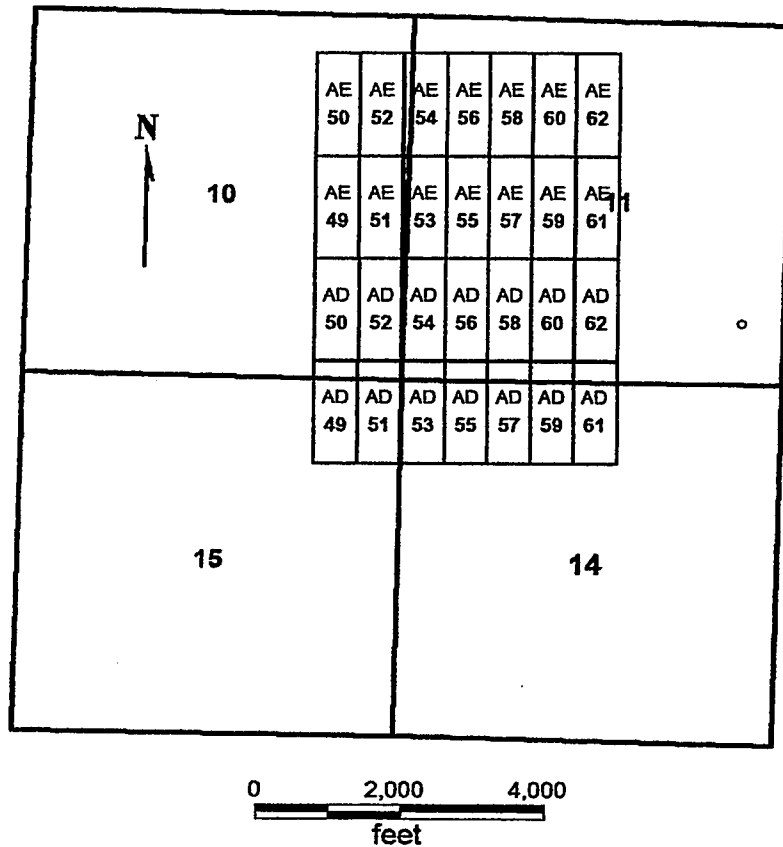
PHOENIX, ARIZONA

2007 FEB - 5 A 11: 50

RECEIVED  
B.L.M. AZ STATE OFFICE

AMC 371923

**AD 49-62 and AE 49-62  
T35N R5W**



**AD 49-62**

**AE 49-62**

All claims are 1500 x 600

Sides are N-S and ends are E-W

All locations, corners and end centers are 5' 2x2 wood posts with metal tags

Located by:

Patrick Hillard

Box 388

Kanab, Utah 84741

Mohave Co., Arizona

Sections 10, 11, 14 AND 15, T35N, R5W

Gila Salt River Meridian

PHOENIX, ARIZONA

2007 FEB - 5 A 11: 51

RECEIVED  
B.L.M. AZ STATE OFFICE

ANC 3 7 7 9 2 3

## LOCATION NOTICE FOR LODE MINING CLAIM

NOTICE IS HEREBY GIVEN that the **AD 55** lode mining claim has been located by Patrick Hillard, whose current mailing address is P.O. Box 388, Kanab, UT, 84741.

The general course of this claim is SOUTH and it is situated in Mohave County, Arizona.

The claim is 1,500 feet in length and 600 feet in width. This claim runs from the location monument on which this location notice is posted approximately 10 feet in a NORTH direction to the NORTH end line and 1,490 feet in a SOUTH direction to the SOUTH end line. The claim is marked by six monuments, one at each corner and one at the center of each end line of the claim.


The location monument on which this notice is posted is situated within Section 11, T35N R5W, Gila Salt River Base and Meridian, Arizona, and this claim encompasses portions of the following quarter section(s), Section(s), Township(s) and Range(s), Gila Salt River Base and Meridian, Arizona:

SW SEC 11, NW SEC 14, T35N R5W

The locality of this claim with reference to some natural object or permanent monument and additional information (if any) concerning its locality are as follows: The NORTHWEST corner of this claim is 15925 feet South and 16100 feet East from the NW corner, Section 32, T 36N R5W.

Dated and posted on the ground this 21 day of November, 2006.

LOCATOR



Patrick Hillard

Return to:

Judy Pratt  
2182 So. Dover Way  
Lakewood, CO 80227

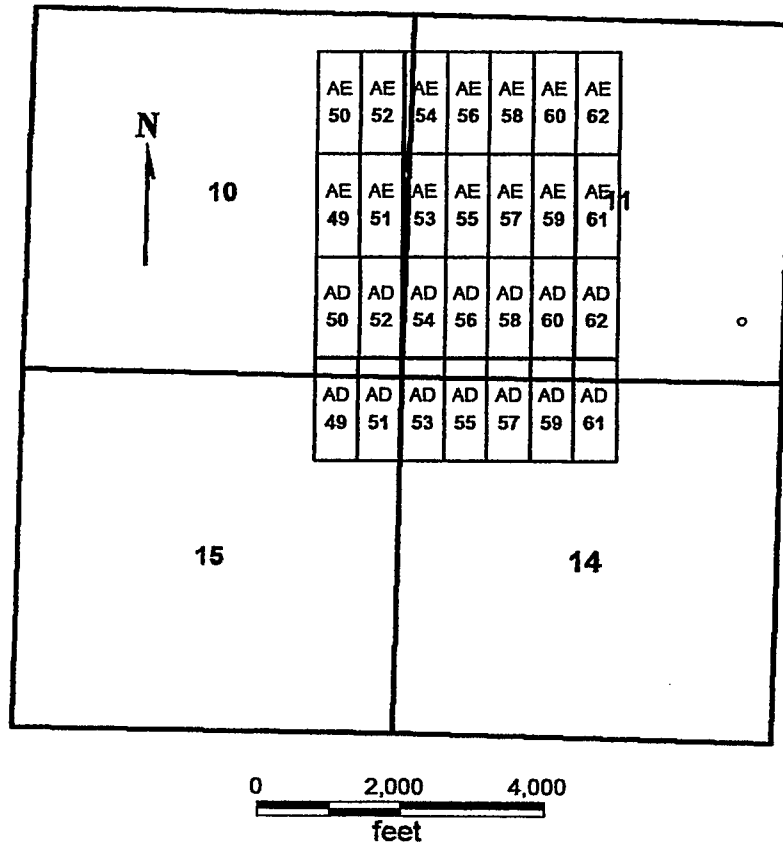
PHOENIX, ARIZONA

2007 FEB - 5 A 11: 51

RECEIVED  
B.L.M. AZ STATE OFFICE

ANC 3 7 7 9 2 4

**AD 49-62 and AE 49-62  
T35N R5W**



**AD 49-62**

**AE 49-62**

All claims are 1500 x 600

Sides are N-S and ends are E-W

All locations, corners and end centers are 5' 2x2 wood posts with metal tags

Located by:

Patrick Hillard  
Box 388  
Kanab, Utah 84741

Mohave Co., Arizona  
Sections 10, 11, 14 AND 15, T35N, R5W  
Gila Salt River Meridian

PHOENIX, ARIZONA

2007 FEB - 5 A 11: 52

RECEIVED  
B.L.M. AZ STATE OFFICE

AMJ 377924

## LOCATION NOTICE FOR LODE MINING CLAIM

NOTICE IS HEREBY GIVEN that the **AD 56** lode mining claim has been located by Patrick Hillard, whose current mailing address is P.O. Box 388, Kanab, UT, 84741.

The general course of this claim is NORTH and it is situated in Mohave County, Arizona.

The claim is 1,500 feet in length and 600 feet in width. This claim runs from the location monument on which this location notice is posted approximately 10 feet in a SOUTH direction to the SOUTH end line and 1,490 feet in a NORTH direction to the NORTH end line. The claim is marked by six monuments, one at each corner and one at the center of each end line of the claim.


The location monument on which this notice is posted is situated within Section 11, T35N R5W, Gila Salt River Base and Meridian, Arizona, and this claim encompasses portions of the following quarter section(s), Section(s), Township(s) and Range(s), Gila Salt River Base and Meridian, Arizona:

SW SEC 11, T35N R5W

The locality of this claim with reference to some natural object or permanent monument and additional information (if any) concerning its locality are as follows: The SOUTHWEST corner of this claim is 15925 feet South and 16100 feet East from the NW corner, Section 32, T 36N R5W.

Dated and posted on the ground this 21 day of November, 2006.

LOCATOR



Patrick Hillard

Return to:

Judy Pratt  
2182 So. Dover Way  
Lakewood, CO 80227

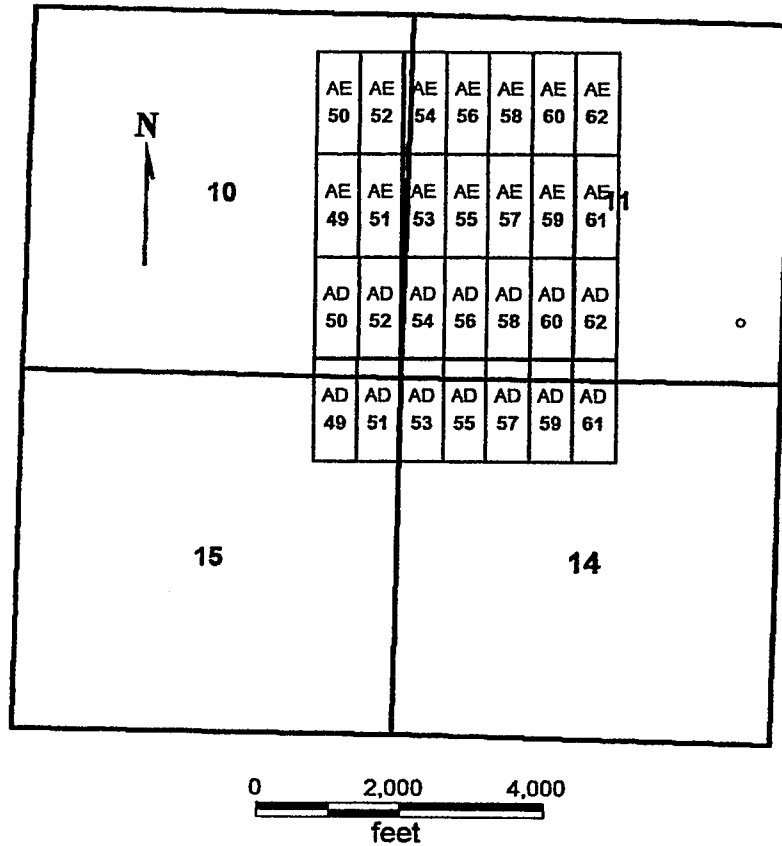
PHOENIX, ARIZONA

2007 FEB - 5 A 11: 52

RECEIVED  
B.L.M. AZ STATE OFFICE

AMC 377925

**AD 49-62 and AE 49-62  
T35N R5W**



**AD 49-62**

**AE 49-62**

All claims are 1500 x 600

Sides are N-S and ends are E-W

All locations, corners and end centers are 5' 2x2 wood posts with metal tags

Located by:

Patrick Hillard  
Box 388  
Kanab, Utah 84741

Mohave Co., Arizona  
Sections 10, 11, 14 AND 15, T35N, R5W  
Gila Salt River Meridian

PHOENIX, ARIZONA

2007 FEB - 5 A 11: 52

RECEIVED  
B.L.M. AZ STATE OFFICE

AMC 3 1 7 9 2 5

## LOCATION NOTICE FOR LODE MINING CLAIM

NOTICE IS HEREBY GIVEN that the **AD 57** lode mining claim has been located by Patrick Hillard, whose current mailing address is P.O. Box 388, Kanab, UT, 84741.

The general course of this claim is SOUTH and it is situated in Mohave County, Arizona.

The claim is 1,500 feet in length and 600 feet in width. This claim runs from the location monument on which this location notice is posted approximately 10 feet in a NORTH direction to the NORTH end line and 1,490 feet in a SOUTH direction to the SOUTH end line. The claim is marked by six monuments, one at each corner and one at the center of each end line of the claim.


The location monument on which this notice is posted is situated within Section 11, T35N R5W, Gila Salt River Base and Meridian, Arizona, and this claim encompasses portions of the following quarter section(s), Section(s), Township(s) and Range(s), Gila Salt River Base and Meridian, Arizona:

SW SEC 11, NW SEC 14, T35N R5W

The locality of this claim with reference to some natural object or permanent monument and additional information (if any) concerning its locality are as follows: The NORTHWEST corner of this claim is 15925 feet South and 16700 feet East from the NW corner, Section 32, T 36N R5W.

Dated and posted on the ground this 21 day of November, 2006.

LOCATOR

  
\_\_\_\_\_  
Patrick Hillard

Return to:

Judy Pratt  
2182 So. Dover Way  
Lakewood, CO 80227

PHOENIX, ARIZONA

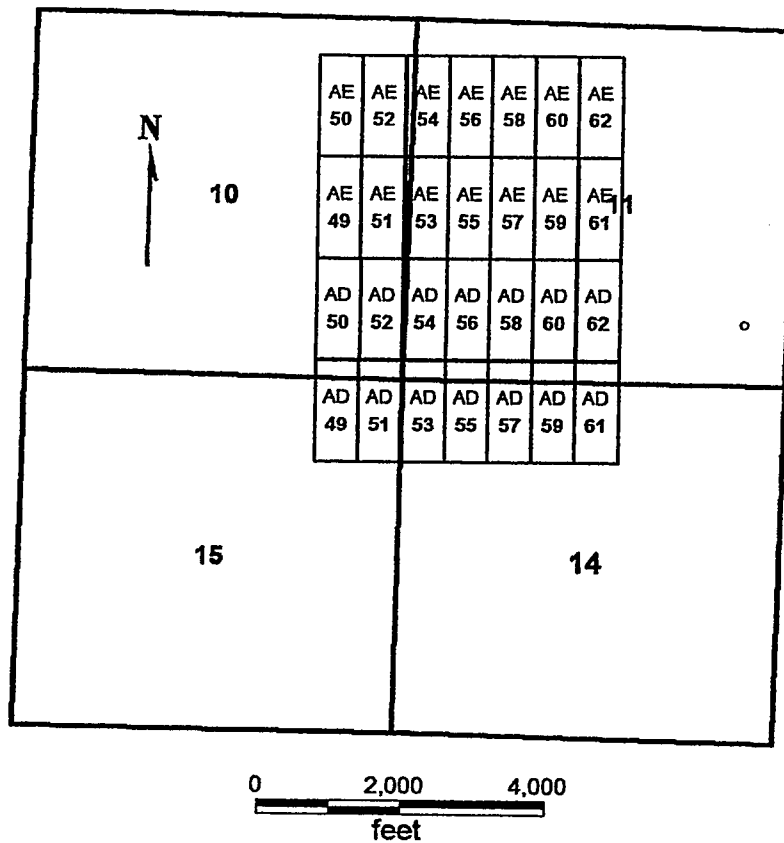
2007 FEB - 5 A 11: 52

RECEIVED  
B.L.M. AZ STATE OFFICE

AMC 377926



**AD 49-62 and AE 49-62  
T35N R5W**



**AD 49-62**

**AE 49-62**

All claims are 1500 x 600

Sides are N-S and ends are E-W

All locations, corners and end centers are 5' 2x2 wood posts with metal tags

Located by:

Patrick Hillard

Box 388

Kanab, Utah 84741

Mohave Co., Arizona

Sections 10, 11, 14 AND 15, T35N, R5W

Gila Salt River Meridian

PHOENIX, ARIZONA

2007 FEB - 5 A 11: 52

RECEIVED  
B.L.M. AZ STATE OFFICE

ANL 377926

## LOCATION NOTICE FOR LODE MINING CLAIM

NOTICE IS HEREBY GIVEN that the **AD 58** lode mining claim has been located by Patrick Hillard, whose current mailing address is P.O. Box 388, Kanab, UT, 84741.

The general course of this claim is NORTH and it is situated in Mohave County, Arizona.

The claim is 1,500 feet in length and 600 feet in width. This claim runs from the location monument on which this location notice is posted approximately 10 feet in a SOUTH direction to the SOUTH end line and 1,490 feet in a NORTH direction to the NORTH end line. The claim is marked by six monuments, one at each corner and one at the center of each end line of the claim.


The location monument on which this notice is posted is situated within Section 11, T35N R5W, Gila Salt River Base and Meridian, Arizona, and this claim encompasses portions of the following quarter section(s), Section(s), Township(s) and Range(s), Gila Salt River Base and Meridian, Arizona:

SW SEC 11, T35N R5W

The locality of this claim with reference to some natural object or permanent monument and additional information (if any) concerning its locality are as follows: The SOUTHWEST corner of this claim is 15925 feet South and 16700 feet East from the NW corner, Section 32, T 36N R5W.

Dated and posted on the ground this 23 day of January, 2007.

LOCATOR



Patrick Hillard

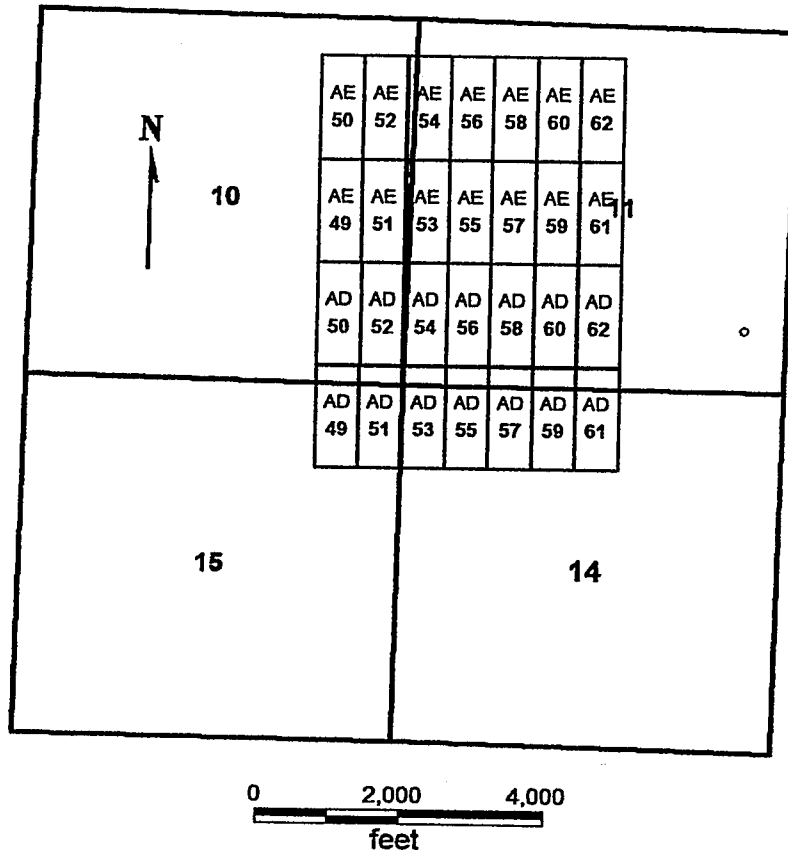
Return to: Judy Pratt  
2182 So. Dover Way  
Lakewood, CO 80227

2007 FEB - 5 A 11: 53

RECEIVED  
B.L.M. AZ STATE OFFICE

AMC 377927

**AD 49-62 and AE 49-62  
T35N R5W**



**AD 49-62**

**AE 49-62**

All claims are 1500 x 600

Sides are N-S and ends are E-W

All locations, corners and end centers are 5' 2x2 wood posts with metal tags

Located by:

Patrick Hillard

Box 388

Kanab, Utah 84741

Mohave Co., Arizona

Sections 10, 11, 14 AND 15, T35N, R5W

Gila Salt River Meridian

PHOENIX, ARIZONA

2007 FEB - 5 A 11: 53

RECEIVED  
B.L.M. AZ STATE OFFICE

AMC 377927

## LOCATION NOTICE FOR LODE MINING CLAIM

NOTICE IS HEREBY GIVEN that the **AD 59** lode mining claim has been located by Patrick Hillard, whose current mailing address is P.O. Box 388, Kanab, UT, 84741.

The general course of this claim is SOUTH and it is situated in Mohave County, Arizona.

The claim is 1,500 feet in length and 600 feet in width. This claim runs from the location monument on which this location notice is posted approximately 10 feet in a NORTH direction to the NORTH end line and 1,490 feet in a SOUTH direction to the SOUTH end line. The claim is marked by six monuments, one at each corner and one at the center of each end line of the claim.


The location monument on which this notice is posted is situated within Section 11, T35N R5W, Gila Salt River Base and Meridian, Arizona, and this claim encompasses portions of the following quarter section(s), Section(s), Township(s) and Range(s), Gila Salt River Base and Meridian, Arizona:

SW SEC 11, NW SEC 14, T35N R5W

The locality of this claim with reference to some natural object or permanent monument and additional information (if any) concerning its locality are as follows: The NORTHWEST corner of this claim is 15925 feet South and 17300 feet East from the NW corner, Section 32, T 36N R5W.

Dated and posted on the ground this 21 day of November, 2006.

LOCATOR

  
\_\_\_\_\_  
Patrick Hillard

Return to:

Judy Pratt  
2182 So. Dover Way  
Lakewood, CO 80227

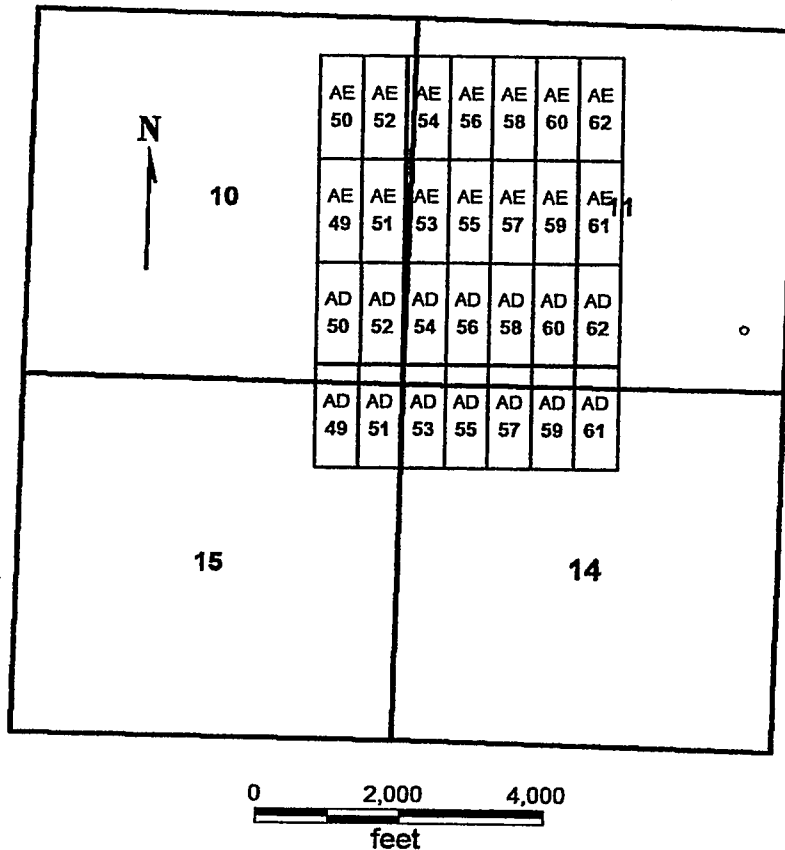
PHOENIX, ARIZONA

2007 FEB - 5 A 11: 53

RECEIVED  
B.L.M. AZ STATE OFFICE

AN6 3 7 7 9 2 8

**AD 49-62 and AE 49-62  
T35N R5W**



**AD 49-62**

**AE 49-62**

All claims are 1500 x 600

Sides are N-S and ends are E-W

All locations, corners and end centers are 5' 2x2 wood posts with metal tags

Located by:

Patrick Hillard  
Box 388  
Kanab, Utah 84741

Mohave Co., Arizona  
Sections 10, 11, 14 AND 15, T35N, R5W  
Gila Salt River Meridian

PHOENIX, ARIZONA

2007 FEB - 5 A 11: 53

RECEIVED  
B.L.M. AZ STATE OFFICE

AMC 3 7 7 9 2 8

## LOCATION NOTICE FOR LODE MINING CLAIM

NOTICE IS HEREBY GIVEN that the **AD 60** lode mining claim has been located by Patrick Hillard, whose current mailing address is P.O. Box 388, Kanab, UT, 84741.

The general course of this claim is NORTH and it is situated in Mohave County, Arizona.

The claim is 1,500 feet in length and 600 feet in width. This claim runs from the location monument on which this location notice is posted approximately 10 feet in a SOUTH direction to the SOUTH end line and 1,490 feet in a NORTH direction to the NORTH end line. The claim is marked by six monuments, one at each corner and one at the center of each end line of the claim.

The location monument on which this notice is posted is situated within Section 11, T35N R5W, Gila Salt River Base and Meridian, Arizona, and this claim encompasses portions of the following quarter section(s), Section(s), Township(s) and Range(s), Gila Salt River Base and Meridian, Arizona:

SW SEC 11, T35N R5W

The locality of this claim with reference to some natural object or permanent monument and additional information (if any) concerning its locality are as follows: The SOUTHWEST corner of this claim is 15925 feet South and 17300 feet East from the NW corner, Section 32, T 36N R5W.

Dated and posted on the ground this 23 day of January, 2007.

LOCATOR

  
Patrick Hillard

Return to: Judy Pratt  
2182 So. Dover Way  
Lakewood, CO 80227

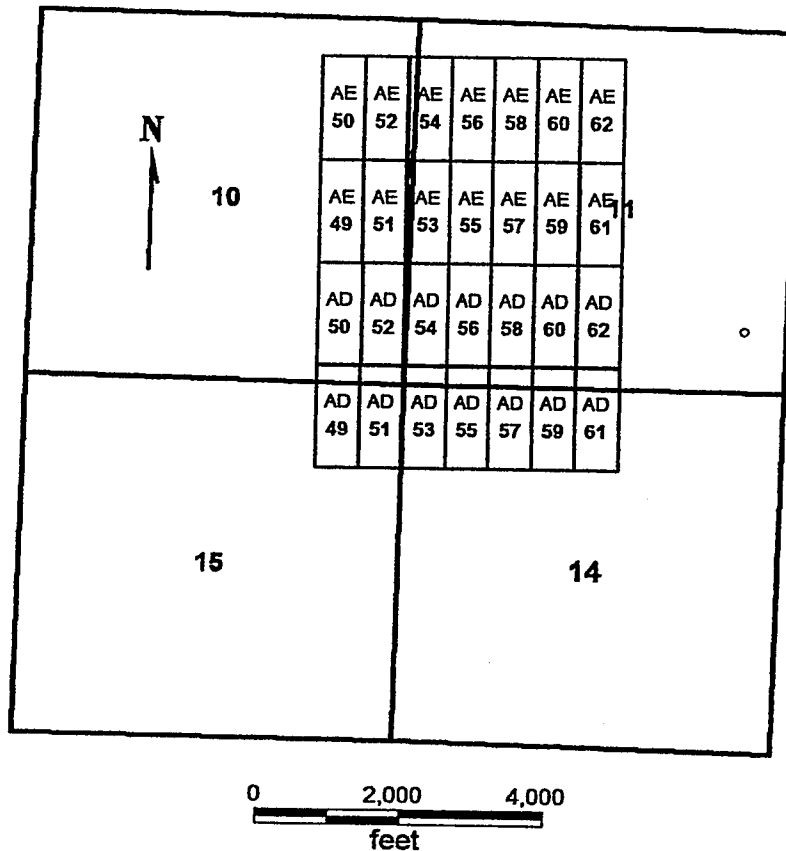
PHOENIX, ARIZONA

2007 FEB - 5 A 11: 53

RECEIVED  
B.L.M. AZ STATE OFFICE

ANC 377929

**AD 49-62 and AE 49-62  
T35N R5W**



**AD 49-62**

**AE 49-62**

All claims are 1500 x 600

Sides are N-S and ends are E-W

All locations, corners and end centers are 5' 2x2 wood posts with metal tags

Located by:

Patrick Hillard

Box 388

Kanab, Utah 84741

Mohave Co., Arizona

Sections 10, 11, 14 AND 15, T35N, R5W

Gila Salt River Meridian

RECEIVED  
B.L.M. AZ STATE OFFICE  
2007 FEB -5 A 11:53  
PHOENIX, ARIZONA

AMC 377929

## LOCATION NOTICE FOR LODE MINING CLAIM

NOTICE IS HEREBY GIVEN that the **AD 61** lode mining claim has been located by Patrick Hillard, whose current mailing address is P.O. Box 388, Kanab, UT, 84741.

The general course of this claim is SOUTH and it is situated in Mohave County, Arizona.

The claim is 1,500 feet in length and 600 feet in width. This claim runs from the location monument on which this location notice is posted approximately 10 feet in a NORTH direction to the NORTH end line and 1,490 feet in a SOUTH direction to the SOUTH end line. The claim is marked by six monuments, one at each corner and one at the center of each end line of the claim.

The location monument on which this notice is posted is situated within Section 11, T35N R5W, Gila Salt River Base and Meridian, Arizona, and this claim encompasses portions of the following quarter section(s), Section(s), Township(s) and Range(s), Gila Salt River Base and Meridian, Arizona:

SW and SE SEC 11, NW and NE SEC 14, T35N R5W

The locality of this claim with reference to some natural object or permanent monument and additional information (if any) concerning its locality are as follows: The NORTHWEST corner of this claim is 15925 feet South and 17900 feet East from the NW corner, Section 32, T 36N R5W.

Dated and posted on the ground this 21 day of November, 2006.

LOCATOR

  
Patrick Hillard

Return to:

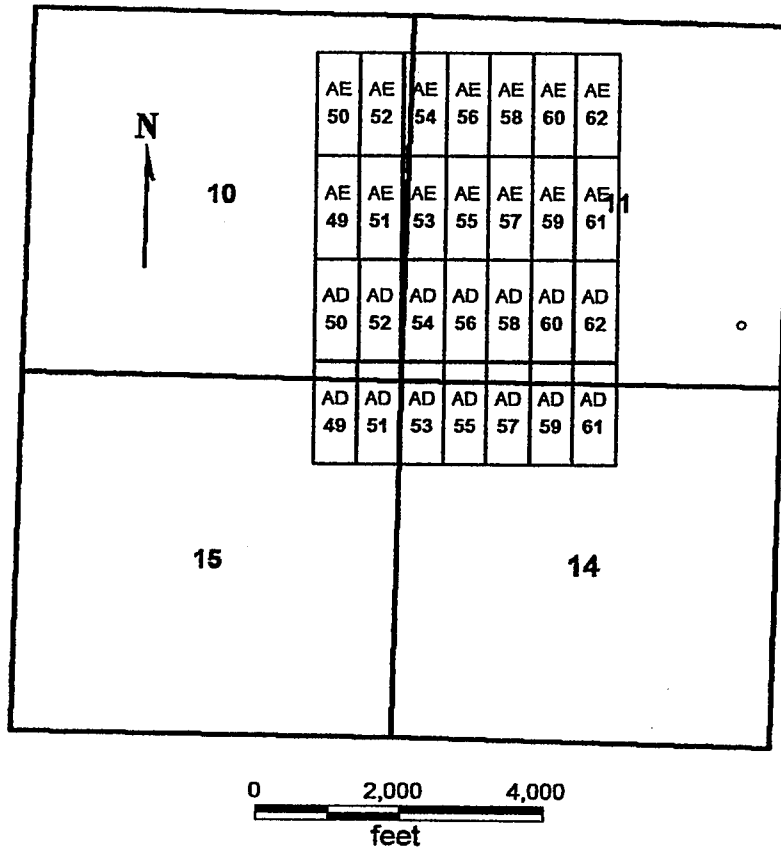
Judy Pratt  
2182 So. Dover Way  
Lakewood, CO 80227

PHOENIX, ARIZONA  
2007 FEB - 5 A 11: 53  
RECEIVED  
B.L.M. AZ STATE OFFICE

ANC 377930



**AD 49-62 and AE 49-62  
T35N R5W**



**AD 49-62**

**AE 49-62**

All claims are 1500 x 600

Sides are N-S and ends are E-W

All locations, corners and end centers are 5' 2x2 wood posts with metal tags

Located by:

Patrick Hillard

Box 388

Kanab, Utah 84741

Mohave Co., Arizona

Sections 10, 11, 14 AND 15, T35N, R5W

Gila Salt River Meridian

PHOENIX, ARIZONA

2007 FEB -5 A 11:53

RECEIVED  
B.L.M. AZ STATE OFFICE

ANC 3 7 7 9 3 0

## LOCATION NOTICE FOR LODE MINING CLAIM

NOTICE IS HEREBY GIVEN that the **AD 62** lode mining claim has been located by Patrick Hillard, whose current mailing address is P.O. Box 388, Kanab, UT, 84741.

The general course of this claim is NORTH and it is situated in Mohave County, Arizona.

The claim is 1,500 feet in length and 600 feet in width. This claim runs from the location monument on which this location notice is posted approximately 10 feet in a SOUTH direction to the SOUTH end line and 1,490 feet in a NORTH direction to the NORTH end line. The claim is marked by six monuments, one at each corner and one at the center of each end line of the claim.


The location monument on which this notice is posted is situated within Section 11, T35N R5W, Gila Salt River Base and Meridian, Arizona, and this claim encompasses portions of the following quarter section(s), Section(s), Township(s) and Range(s), Gila Salt River Base and Meridian, Arizona:

SW and SE SEC 11, T35N R5W

The locality of this claim with reference to some natural object or permanent monument and additional information (if any) concerning its locality are as follows: The SOUTHWEST corner of this claim is 15925 feet South and 17900 feet East from the NW corner, Section 32, T 36N R5W.

Dated and posted on the ground this 21 day of November, 2006.

LOCATOR



Patrick Hillard

Return to:

Judy Pratt  
2182 So. Dover Way  
Lakewood, CO 80227

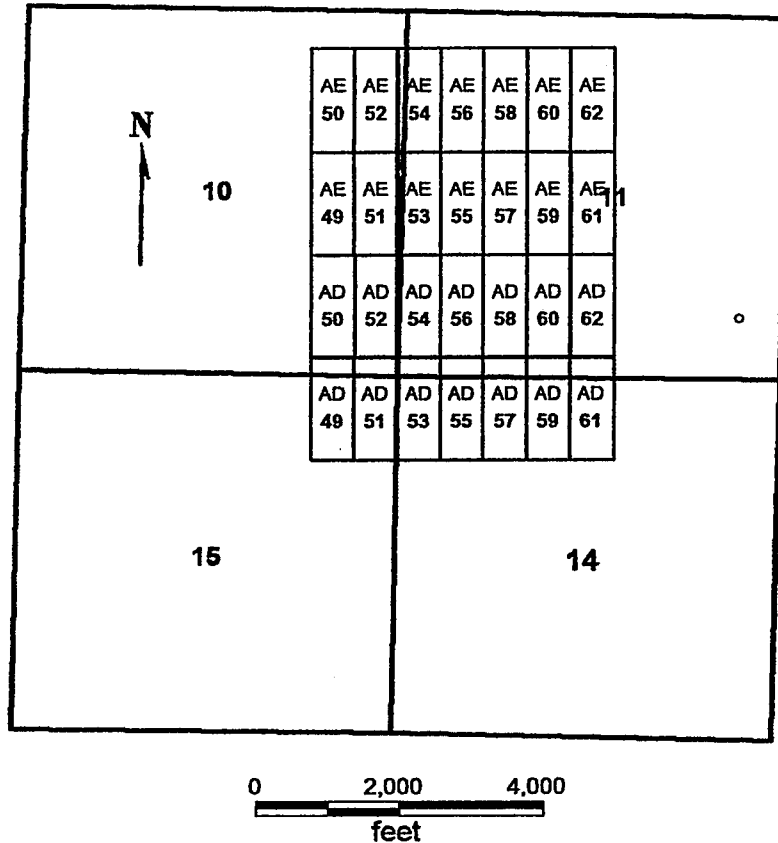
PHOENIX, ARIZONA

2007 FEB - 5 A 11: 53

RECEIVED  
B.L.M. AZ STATE OFFICE

ANC 377931

**AD 49-62 and AE 49-62  
T35N R5W**



**AD 49-62**

**AE 49-62**

All claims are 1500 x 600

Sides are N-S and ends are E-W

All locations, corners and end centers are 5' 2x2 wood posts with metal tags

Located by:

Patrick Hillard

Box 388

Kanab, Utah 84741

Mohave Co., Arizona

Sections 10, 11, 14 AND 15, T35N, R5W

Gila Salt River Meridian

PHOENIX, ARIZONA

2007 FEB -5 A 11:53

RECEIVED  
B.L.M. AZ STATE OFFICE

AMC 377931

## LOCATION NOTICE FOR LODE MINING CLAIM

NOTICE IS HEREBY GIVEN that the **AE 49** lode mining claim has been located by Patrick Hillard, whose current mailing address is P.O. Box 388, Kanab, UT, 84741.

The general course of this claim is SOUTH and it is situated in Mohave County, Arizona.

The claim is 1,500 feet in length and 600 feet in width. This claim runs from the location monument on which this location notice is posted approximately 10 feet in a NORTH direction to the NORTH end line and 1,490 feet in a SOUTH direction to the SOUTH end line. The claim is marked by six monuments, one at each corner and one at the center of each end line of the claim.

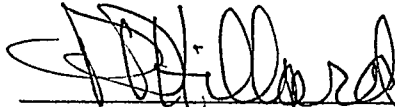
The location monument on which this notice is posted is situated within Section 10, T35N R5W, Gila Salt River Base and Meridian, Arizona, and this claim encompasses portions of the following quarter section(s), Section(s), Township(s) and Range(s), Gila Salt River Base and Meridian, Arizona:

NE AND SE SEC 10, T35N R5W

The locality of this claim with reference to some natural object or permanent monument and additional information (if any) concerning its locality are as follows: The NORTHWEST corner of this claim is 12925 feet South and 14300 feet East from the NW corner, Section 32, T 36N, R5W.

Dated and posted on the ground this 10 day of November, 2006.

LOCATOR

  
Patrick Hillard

Return to:

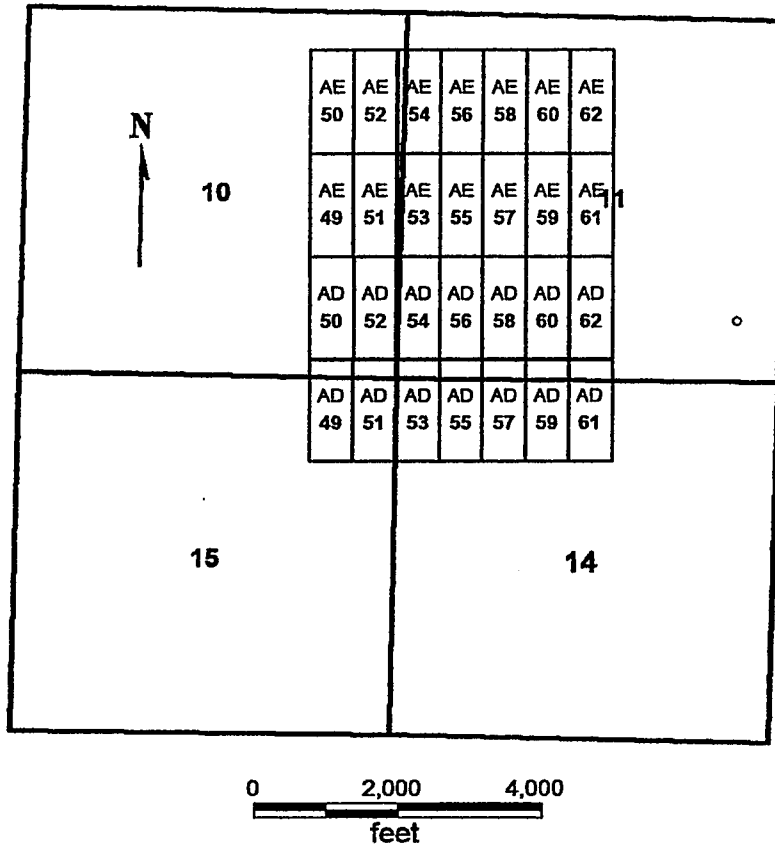
Judy Pratt  
2182 So. Dover Way  
Lakewood, CO 80227  
PHOENIX, ARIZONA 72004

2007 FEB -5 A 11:53

RECEIVED  
B.L.M. AZ STATE OFFICE

ANC 377932

**AD 49-62 and AE 49-62  
T35N R5W**



**AD 49-62**

**AE 49-62**

All claims are 1500 x 600

Sides are N-S and ends are E-W

All locations, corners and end centers are 5' 2x2 wood posts with metal tags

Located by:

Patrick Hillard

Box 388

Kanab, Utah 84741

Mohave Co., Arizona

Sections 10, 11, 14 AND 15, T35N, R5W

Gila Salt River Meridian

PHOENIX, ARIZONA

2007 FEB - 5 A 11: 53

RECEIVED  
B.L.M. AZ STATE OFFICE

AMC 377932

## LOCATION NOTICE FOR LODE MINING CLAIM

NOTICE IS HEREBY GIVEN that the **AE 50** lode mining claim has been located by Patrick Hillard, whose current mailing address is P.O. Box 388, Kanab, UT, 84741.

The general course of this claim is NORTH and it is situated in Mohave County, Arizona.

The claim is 1,500 feet in length and 600 feet in width. This claim runs from the location monument on which this location notice is posted approximately 10 feet in a SOUTH direction to the SOUTH end line and 1,490 feet in a NORTH direction to the NORTH end line. The claim is marked by six monuments, one at each corner and one at the center of each end line of the claim.


The location monument on which this notice is posted is situated within Section 10, T35N R5W, Gila Salt River Base and Meridian, Arizona, and this claim encompasses portions of the following quarter section(s), Section(s), Township(s) and Range(s), Gila Salt River Base and Meridian, Arizona:

NE SEC 10, T35N R5W

The locality of this claim with reference to some natural object or permanent monument and additional information (if any) concerning its locality are as follows: The SOUTHWEST corner of this claim is 12925 feet South and 14300 feet East from the NW corner, Section 32, T 36N, R5W.

Dated and posted on the ground this 10 day of November, 2006.

LOCATOR

  
\_\_\_\_\_  
Patrick Hillard

Return to:

Judy Pratt  
2182 So. Dover Way  
Lakewood, CO 80227

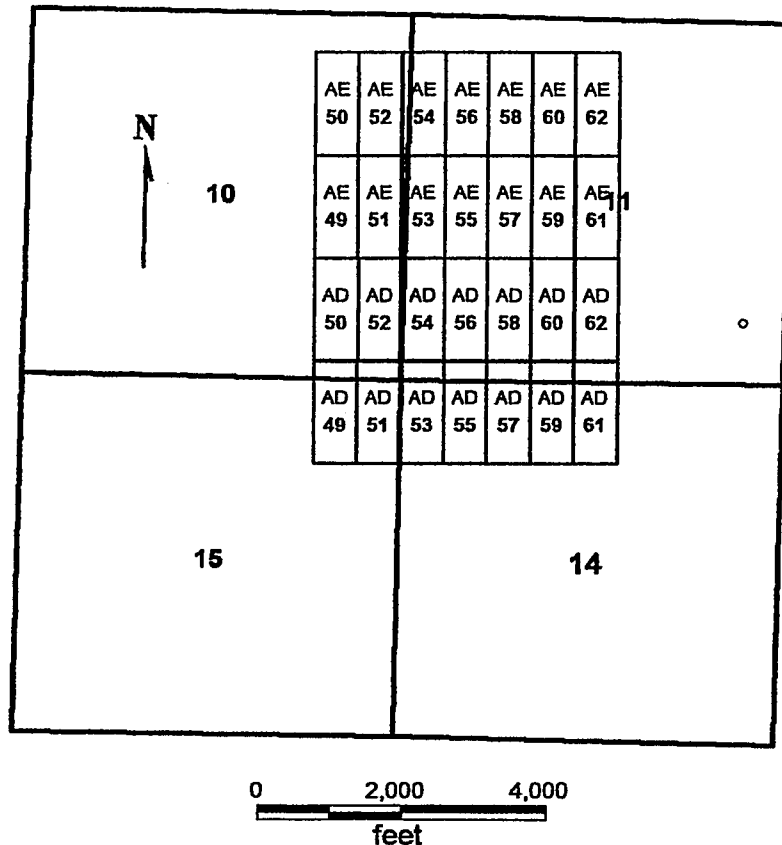
PHOENIX, ARIZONA

2007 FEB - 5 A 11: 53

RECEIVED  
B.L.M. AZ STATE OFFICE

ANC 377933

**AD 49-62 and AE 49-62  
T35N R5W**



**AD 49-62**

**AE 49-62**

All claims are 1500 x 600

Sides are N-S and ends are E-W

All locations, corners and end centers are 5' 2x2 wood posts with metal tags

Located by:

Patrick Hillard  
Box 388  
Kanab, Utah 84741

Mohave Co., Arizona  
Sections 10, 11, 14 AND 15, T35N, R5W  
Gila Salt River Meridian

PHOENIX, ARIZONA

2007 FEB -5 A 11:53

RECEIVED  
B.L.M. AZ STATE OFFICE

AMC 371933

## LOCATION NOTICE FOR LODE MINING CLAIM

NOTICE IS HEREBY GIVEN that the **AE 51** lode mining claim has been located by Patrick Hillard, whose current mailing address is P.O. Box 388, Kanab, UT, 84741.

The general course of this claim is SOUTH and it is situated in Mohave County, Arizona.

The claim is 1,500 feet in length and 600 feet in width. This claim runs from the location monument on which this location notice is posted approximately 10 feet in a NORTH direction to the NORTH end line and 1,490 feet in a SOUTH direction to the SOUTH end line. The claim is marked by six monuments, one at each corner and one at the center of each end line of the claim.


The location monument on which this notice is posted is situated within Section 10, T35N R5W, Gila Salt River Base and Meridian, Arizona, and this claim encompasses portions of the following quarter section(s), Section(s), Township(s) and Range(s), Gila Salt River Base and Meridian, Arizona:

NE AND SE SEC 10, T35N R5W

The locality of this claim with reference to some natural object or permanent monument and additional information (if any) concerning its locality are as follows: The NORTHWEST corner of this claim is 12925 feet South and 14900 feet East from the NW corner, Section 32, T 36N, R5W.

Dated and posted on the ground this 10 day of November, 2006.

LOCATOR

  
Patrick Hillard

Return to:

Judy Pratt  
2182 So. Dover Way  
Lakewood, CO 80227

PHOENIX, ARIZONA

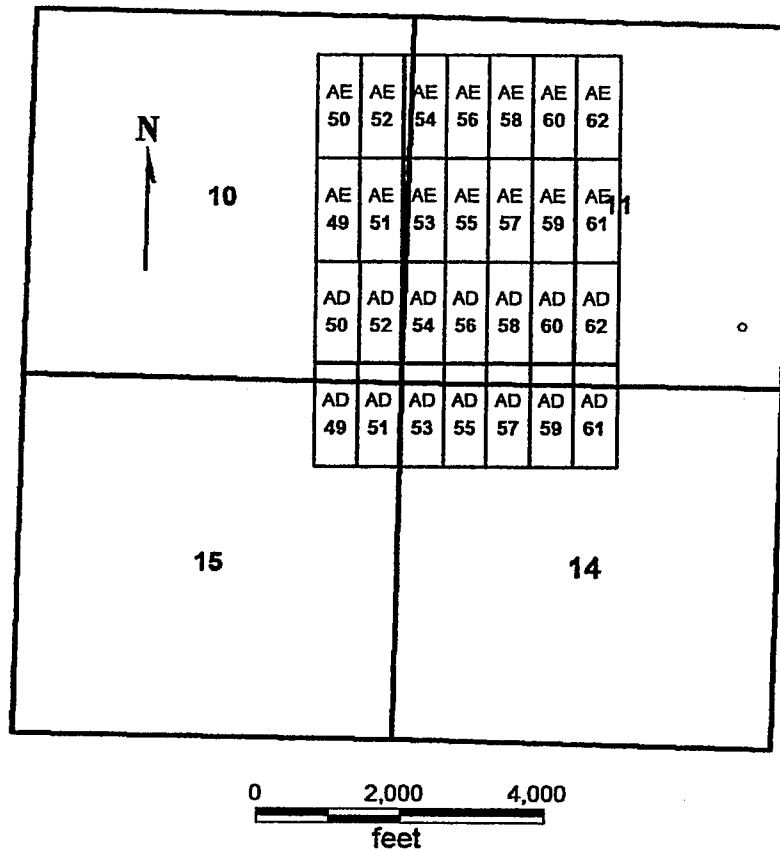
2007 FEB - 5 A 11: 53

RECEIVED  
B.L.M. AZ STATE OFFICE

ANC 377934



**AD 49-62 and AE 49-62  
T35N R5W**



**AD 49-62  
AE 49-62**

All claims are 1500 x 600

Sides are N-S and ends are E-W

All locations, corners and end centers are 5' 2x2 wood posts with metal tags

Located by:

Patrick Hillard  
Box 388  
Kanab, Utah 84741

Mohave Co., Arizona  
Sections 10, 11, 14 AND 15, T35N, R5W  
Gila Salt River Meridian

PHOENIX, ARIZONA

2007 FEB - 5 A 11: 53

RECEIVED  
B.L.M. AZ STATE OFFICE

AMC 377934

## LOCATION NOTICE FOR LODE MINING CLAIM

NOTICE IS HEREBY GIVEN that the **AE 52** lode mining claim has been located by Patrick Hillard, whose current mailing address is P.O. Box 388, Kanab, UT, 84741.

The general course of this claim is NORTH and it is situated in Mohave County, Arizona.

The claim is 1,500 feet in length and 600 feet in width. This claim runs from the location monument on which this location notice is posted approximately 10 feet in a SOUTH direction to the SOUTH end line and 1,490 feet in a NORTH direction to the NORTH end line. The claim is marked by six monuments, one at each corner and one at the center of each end line of the claim.


The location monument on which this notice is posted is situated within Section 10, T35N R5W, Gila Salt River Base and Meridian, Arizona, and this claim encompasses portions of the following quarter section(s), Section(s), Township(s) and Range(s), Gila Salt River Base and Meridian, Arizona:

NE SEC 10, T35N R5W

The locality of this claim with reference to some natural object or permanent monument and additional information (if any) concerning its locality are as follows: The SOUTHWEST corner of this claim is 12925 feet South and 14900 feet East from the NW corner, Section 32, T 36N, R5W.

Dated and posted on the ground this 10 day of November, 2006.

LOCATOR



Patrick Hillard

Return to:

Judy Pratt  
2182 So. Dover Way  
Lakewood, CO 80227

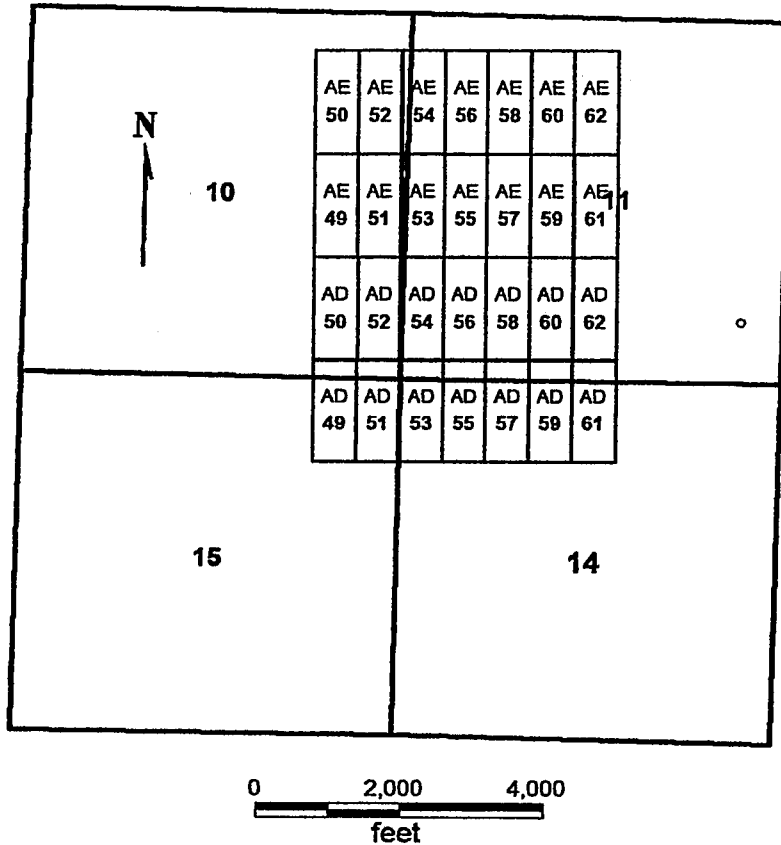
PHOENIX, ARIZONA

2007 FEB - 5 A 11: 53

RECEIVED  
B.L.M. AZ STATE OFFICE

ANC 377935

**AD 49-62 and AE 49-62  
T35N R5W**



**AD 49-62**

**AE 49-62**

All claims are 1500 x 600

Sides are N-S and ends are E-W

All locations, corners and end centers are 5' 2x2 wood posts with metal tags

Located by:

Patrick Hillard  
Box 388  
Kanab, Utah 84741

Mohave Co., Arizona  
Sections 10, 11, 14 AND 15, T35N, R5W  
Gila Salt River Meridian

PHOENIX, ARIZONA

2007 FEB - 5 A 11: 53

RECEIVED  
B.L.M. AZ STATE OFFICE

AMC 377935

## LOCATION NOTICE FOR LODE MINING CLAIM

NOTICE IS HEREBY GIVEN that the **AE 53** lode mining claim has been located by Patrick Hillard, whose current mailing address is P.O. Box 388, Kanab, UT, 84741.

The general course of this claim is SOUTH and it is situated in Mohave County, Arizona.

The claim is 1,500 feet in length and 600 feet in width. This claim runs from the location monument on which this location notice is posted approximately 10 feet in a NORTH direction to the NORTH end line and 1,490 feet in a SOUTH direction to the SOUTH end line. The claim is marked by six monuments, one at each corner and one at the center of each end line of the claim.

The location monument on which this notice is posted is situated within Section 11, T35N R5W, Gila Salt River Base and Meridian, Arizona, and this claim encompasses portions of the following quarter section(s), Section(s), Township(s) and Range(s), Gila Salt River Base and Meridian, Arizona:

NW AND SW SEC 11, NE AND SE SEC 10, T35N R5W

The locality of this claim with reference to some natural object or permanent monument and additional information (if any) concerning its locality are as follows: The NORTHWEST corner of this claim is 12925 feet South and 15500 feet East from the NW corner, Section 32, T 36N, R5W.

Dated and posted on the ground this 11 day of November, 2006.

LOCATOR

  
Patrick Hillard

Return to:

Judy Pratt  
2182 So. Dover Way  
Lakewood, CO 80227

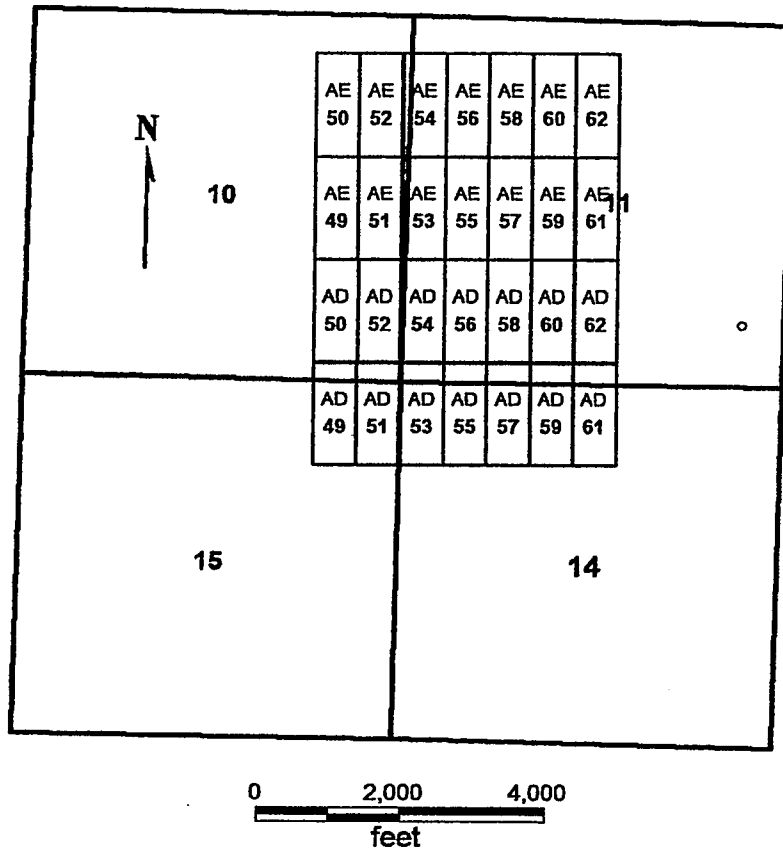
PHOENIX, ARIZONA

2007 FEB -5 A 11:54

RECEIVED  
B.L.M. AZ STATE OFFICE

ANC 377936

**AD 49-62 and AE 49-62  
T35N R5W**



**AD 49-62**

**AE 49-62**

All claims are 1500 x 600

Sides are N-S and ends are E-W

All locations, corners and end centers are 5' 2x2 wood posts with metal tags

Located by:

Patrick Hillard  
Box 388  
Kanab, Utah 84741

Mohave Co., Arizona  
Sections 10, 11, 14 AND 15, T35N, R5W  
Gila Salt River Meridian

PHOENIX, ARIZONA

2007 FEB - 5 A 11: 54

RECEIVED  
B.L.M. AZ STATE OFFICE

AMC 377936

## LOCATION NOTICE FOR LODE MINING CLAIM

NOTICE IS HEREBY GIVEN that the **AE 54** lode mining claim has been located by Patrick Hillard, whose current mailing address is P.O. Box 388, Kanab, UT, 84741.

The general course of this claim is NORTH and it is situated in Mohave County, Arizona.

The claim is 1,500 feet in length and 600 feet in width. This claim runs from the location monument on which this location notice is posted approximately 10 feet in a SOUTH direction to the SOUTH end line and 1,490 feet in a NORTH direction to the NORTH end line. The claim is marked by six monuments, one at each corner and one at the center of each end line of the claim.


The location monument on which this notice is posted is situated within Section 11, T35N R5W, Gila Salt River Base and Meridian, Arizona, and this claim encompasses portions of the following quarter section(s), Section(s), Township(s) and Range(s), Gila Salt River Base and Meridian, Arizona:

NW SEC 11, NE SEC 10, T35N R5W

The locality of this claim with reference to some natural object or permanent monument and additional information (if any) concerning its locality are as follows: The SOUTHWEST corner of this claim is 12925 feet South and 15500 feet East from the NW corner, Section 32, T 36N, R5W.

Dated and posted on the ground this 11 day of November, 2006.

LOCATOR



Patrick Hillard

Return to:

Judy Pratt  
2182 So. Dover Way  
Lakewood, CO 80227

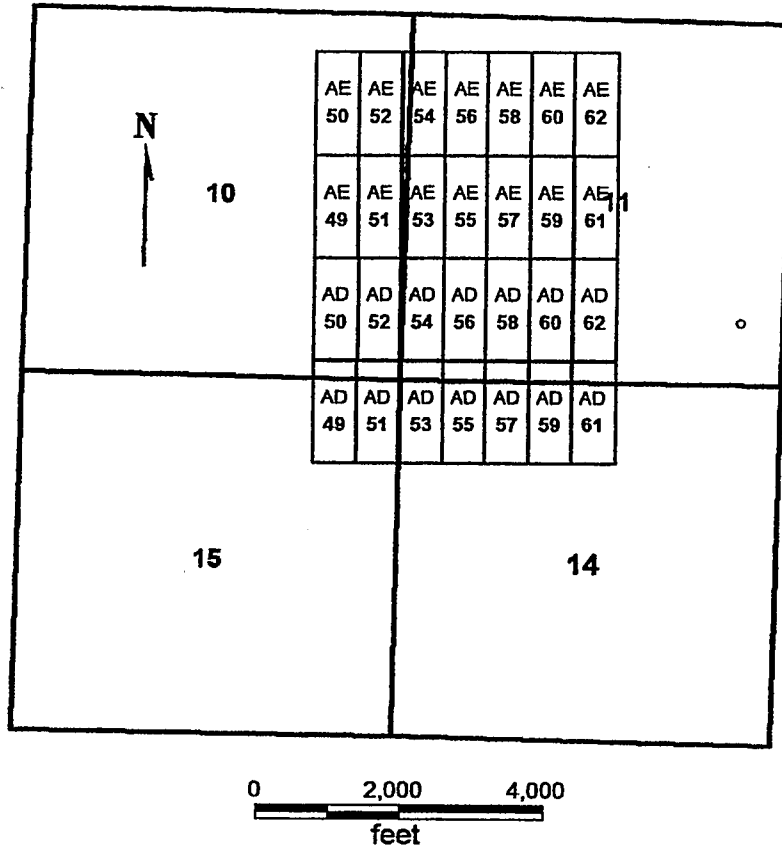
PHOENIX, ARIZONA

2007 FEB - 5 A 11: 54

RECEIVED  
B.L.M. AZ STATE OFFICE

ANC 377937

**AD 49-62 and AE 49-62  
T35N R5W**



**AD 49-62**

**AE 49-62**

All claims are 1500 x 600

Sides are N-S and ends are E-W

All locations, corners and end centers are 5' 2x2 wood posts with metal tags

Located by:

Patrick Hillard  
Box 388  
Kanab, Utah 84741

Mohave Co., Arizona  
Sections 10, 11, 14 AND 15, T35N, R5W  
Gila Salt River Meridian

PHOENIX, ARIZONA

2007 FEB - 5 A 11: 54

RECEIVED  
B.L.M. AZ STATE OFFICE

AMC 377937

## LOCATION NOTICE FOR LODE MINING CLAIM

NOTICE IS HEREBY GIVEN that the **AE 55** lode mining claim has been located by Patrick Hillard, whose current mailing address is P.O. Box 388, Kanab, UT, 84741.

The general course of this claim is SOUTH and it is situated in Mohave County, Arizona.

The claim is 1,500 feet in length and 600 feet in width. This claim runs from the location monument on which this location notice is posted approximately 10 feet in a NORTH direction to the NORTH end line and 1,490 feet in a SOUTH direction to the SOUTH end line. The claim is marked by six monuments, one at each corner and one at the center of each end line of the claim.

The location monument on which this notice is posted is situated within Section 11, T35N R5W, Gila Salt River Base and Meridian, Arizona, and this claim encompasses portions of the following quarter section(s), Section(s), Township(s) and Range(s), Gila Salt River Base and Meridian, Arizona:

NW AND SW SEC 11, T35N R5W

The locality of this claim with reference to some natural object or permanent monument and additional information (if any) concerning its locality are as follows: The NORTHWEST corner of this claim is 12925 feet South and 16100 feet East from the NW corner, Section 32, T 36N, R5W.

Dated and posted on the ground this 11 day of November, 2006.

LOCATOR

  
Patrick Hillard

Return to:

Judy Pratt  
2182 So. Dover Way  
Lakewood, CO 80227

PHOENIX, ARIZONA

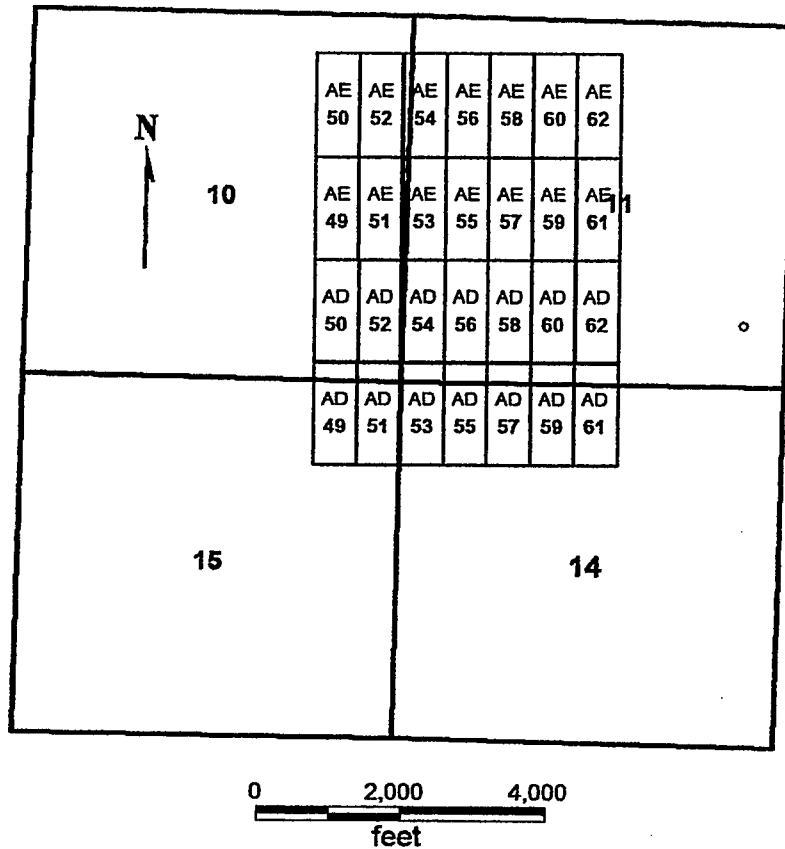
2007 FEB - 5 A 11: 54

RECEIVED  
B.L.M. AZ STATE OFFICE

ANG 377938



**AD 49-62 and AE 49-62  
T35N R5W**



**AD 49-62**

**AE 49-62**

All claims are 1500 x 600

Sides are N-S and ends are E-W

All locations, corners and end centers are 5' 2x2 wood posts with metal tags

Located by:

Patrick Hillard  
Box 388  
Kanab, Utah 84741

Mohave Co., Arizona  
Sections 10, 11, 14 AND 15, T35N, R5W  
Gila Salt River Meridian

PHOENIX, ARIZONA

2007 FEB - 5 A 11: 54

RECEIVED  
B.L.M. AZ STATE OFFICE

AMC 377938

## LOCATION NOTICE FOR LODE MINING CLAIM

NOTICE IS HEREBY GIVEN that the **AE 56** lode mining claim has been located by Patrick Hillard, whose current mailing address is P.O. Box 388, Kanab, UT, 84741.

The general course of this claim is NORTH and it is situated in Mohave County, Arizona.

The claim is 1,500 feet in length and 600 feet in width. This claim runs from the location monument on which this location notice is posted approximately 10 feet in a SOUTH direction to the SOUTH end line and 1,490 feet in a NORTH direction to the NORTH end line. The claim is marked by six monuments, one at each corner and one at the center of each end line of the claim.


The location monument on which this notice is posted is situated within Section 11, T35N R5W, Gila Salt River Base and Meridian, Arizona, and this claim encompasses portions of the following quarter section(s), Section(s), Township(s) and Range(s), Gila Salt River Base and Meridian, Arizona:

NW SEC 11, T35N R5W

The locality of this claim with reference to some natural object or permanent monument and additional information (if any) concerning its locality are as follows: The SOUTHWEST corner of this claim is 12925 feet South and 16100 feet East from the NW corner, Section 32, T 36N, R5W.

Dated and posted on the ground this 11 day of November, 2006.

LOCATOR

  
\_\_\_\_\_  
Patrick Hillard

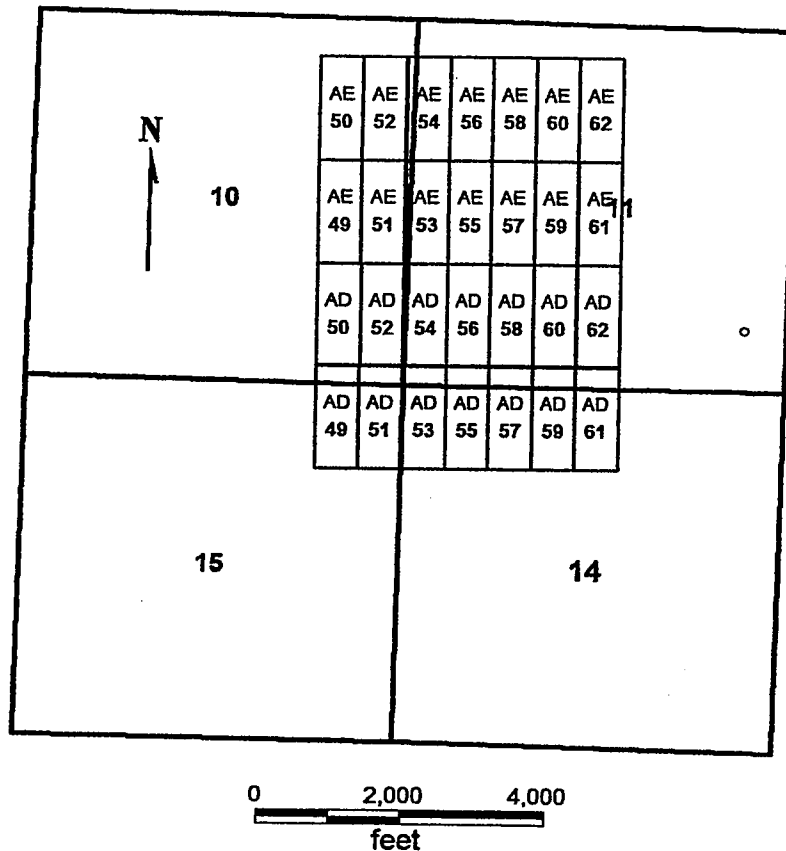
Return to:

Judy Pratt  
2182 So. Dover Way  
Lakewood, CO 80227

RECEIVED  
B.L.M. AZ STATE OFFICE  
2007 FEB -5 A 11:54  
PHOENIX, ARIZONA

ANC 377939

**AD 49-62 and AE 49-62  
T35N R5W**



**AD 49-62**

**AE 49-62**

All claims are 1500 x 600

Sides are N-S and ends are E-W

All locations, corners and end centers are 5' 2x2 wood posts with metal tags

Located by:

Patrick Hillard  
Box 388  
Kanab, Utah 84741

Mohave Co., Arizona  
Sections 10, 11, 14 AND 15, T35N, R5W  
Gila Salt River Meridian

PHOENIX, ARIZONA

2001 FEB - 5 A 11: 54

RECEIVED  
B.L.M. AZ STATE OFFICE

AMC 3 7 7 9 3 9

## LOCATION NOTICE FOR LODE MINING CLAIM

NOTICE IS HEREBY GIVEN that the **AE 57** lode mining claim has been located by Patrick Hillard, whose current mailing address is P.O. Box 388, Kanab, UT, 84741.

The general course of this claim is SOUTH and it is situated in Mohave County, Arizona.

The claim is 1,500 feet in length and 600 feet in width. This claim runs from the location monument on which this location notice is posted approximately 10 feet in a NORTH direction to the NORTH end line and 1,490 feet in a SOUTH direction to the SOUTH end line. The claim is marked by six monuments, one at each corner and one at the center of each end line of the claim.

The location monument on which this notice is posted is situated within Section 11, T35N R5W, Gila Salt River Base and Meridian, Arizona, and this claim encompasses portions of the following quarter section(s), Section(s), Township(s) and Range(s), Gila Salt River Base and Meridian, Arizona:

NW AND SW SEC 11, T35N R5W

The locality of this claim with reference to some natural object or permanent monument and additional information (if any) concerning its locality are as follows: The NORTHWEST corner of this claim is 12925 feet South and 16700 feet East from the NW corner, Section 32, T 36N, R5W.

Dated and posted on the ground this 11 day of November, 2006.

LOCATOR

  
\_\_\_\_\_  
Patrick Hillard

Return to:

Judy Pratt  
2182 So. Dover Way  
Lakewood, CO 80227

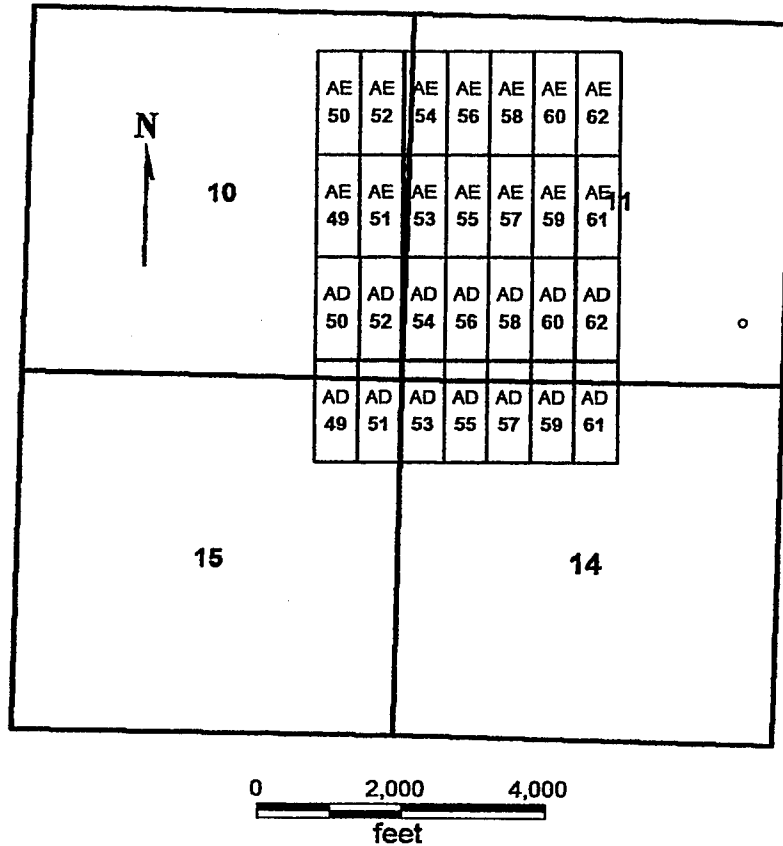
PHOENIX, ARIZONA

2007 FEB - 5 A 11: 54

RECEIVED  
B.L.M. AZ STATE OFFICE

ANC 3 7 7 9 4 0

**AD 49-62 and AE 49-62  
T35N R5W**



**AD 49-62**

**AE 49-62**

All claims are 1500 x 600

Sides are N-S and ends are E-W

All locations, corners and end centers are 5' 2x2 wood posts with metal tags

Located by:

Patrick Hillard  
Box 388  
Kanab, Utah 84741

Mohave Co., Arizona  
Sections 10, 11, 14 AND 15, T35N, R5W  
Gila Salt River Meridian

PHOENIX, ARIZONA

2001 FEB - 5 A 11: 54

RECEIVED  
B.L.M. AZ STATE OFFICE

ANC 377940

## LOCATION NOTICE FOR LODE MINING CLAIM

NOTICE IS HEREBY GIVEN that the **AE 58** lode mining claim has been located by Patrick Hillard, whose current mailing address is P.O. Box 388, Kanab, UT, 84741.

The general course of this claim is NORTH and it is situated in Mohave County, Arizona.

The claim is 1,500 feet in length and 600 feet in width. This claim runs from the location monument on which this location notice is posted approximately 10 feet in a SOUTH direction to the SOUTH end line and 1,490 feet in a NORTH direction to the NORTH end line. The claim is marked by six monuments, one at each corner and one at the center of each end line of the claim.


The location monument on which this notice is posted is situated within Section 11, T35N R5W, Gila Salt River Base and Meridian, Arizona, and this claim encompasses portions of the following quarter section(s), Section(s), Township(s) and Range(s), Gila Salt River Base and Meridian, Arizona:

NW SEC 11, T35N R5W

The locality of this claim with reference to some natural object or permanent monument and additional information (if any) concerning its locality are as follows: The SOUTHWEST corner of this claim is 12925 feet South and 16700 feet East from the NW corner, Section 32, T 36N, R5W.

Dated and posted on the ground this 11 day of November, 2006.

LOCATOR

  
Patrick Hillard

Return to:

Judy Pratt  
2182 So. Dover Way  
Lakewood, CO 80227

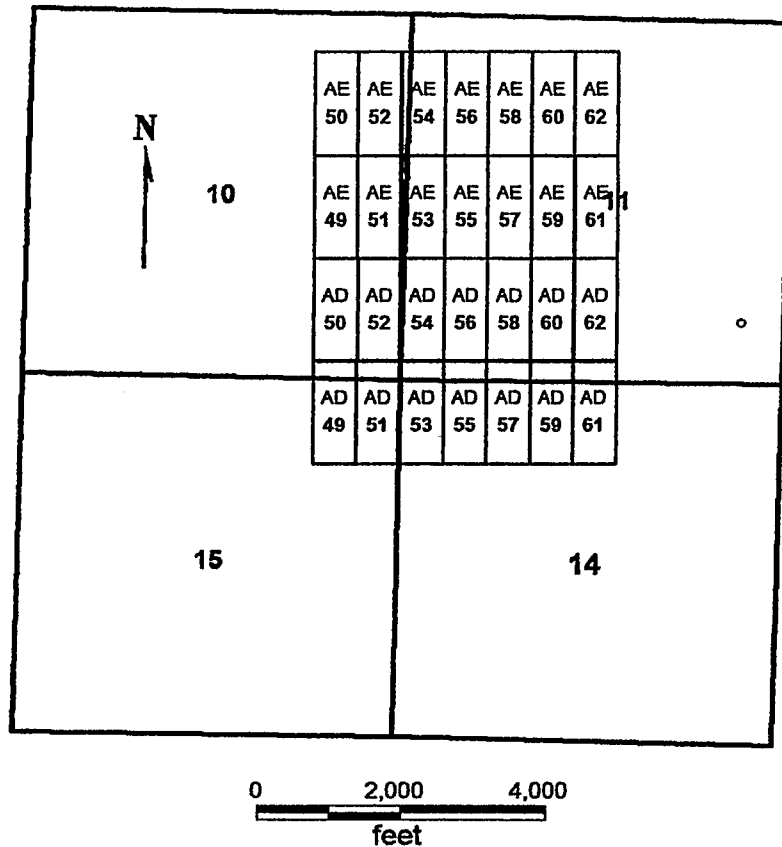
PHOENIX, ARIZONA

2007 FEB -5 A 11:54

RECEIVED  
B.L.M. AZ STATE OFFICE

AMC 377941

**AD 49-62 and AE 49-62  
T35N R5W**



**AD 49-62**

**AE 49-62**

All claims are 1500 x 600

Sides are N-S and ends are E-W

All locations, corners and end centers are 5' 2x2 wood posts with metal tags

Located by:

Patrick Hillard  
Box 388  
Kanab, Utah 84741

Mohave Co., Arizona  
Sections 10, 11, 14 AND 15, T35N, R5W  
Gila Salt River Meridian

PHOENIX, ARIZONA

2007 FEB -5 A 11:54

RECEIVED  
B.L.M. AZ STATE OFFICE

AMC 377941

## LOCATION NOTICE FOR LODE MINING CLAIM

NOTICE IS HEREBY GIVEN that the **AE 59** lode mining claim has been located by Patrick Hillard, whose current mailing address is P.O. Box 388, Kanab, UT, 84741.

The general course of this claim is SOUTH and it is situated in Mohave County, Arizona.

The claim is 1,500 feet in length and 600 feet in width. This claim runs from the location monument on which this location notice is posted approximately 10 feet in a NORTH direction to the NORTH end line and 1,490 feet in a SOUTH direction to the SOUTH end line. The claim is marked by six monuments, one at each corner and one at the center of each end line of the claim.


The location monument on which this notice is posted is situated within Section 11, T35N R5W, Gila Salt River Base and Meridian, Arizona, and this claim encompasses portions of the following quarter section(s), Section(s), Township(s) and Range(s), Gila Salt River Base and Meridian, Arizona:

NW AND SW SEC 11, T35N R5W

The locality of this claim with reference to some natural object or permanent monument and additional information (if any) concerning its locality are as follows: The NORTHWEST corner of this claim is 12925 feet South and 17300 feet East from the NW corner, Section 32, T 36N, R5W.

Dated and posted on the ground this 10 day of November, 2006.

LOCATOR

  
\_\_\_\_\_  
Patrick Hillard

Return to:

Judy Pratt  
2182 So. Dover Way  
Lakewood, CO 80227

PHOENIX, ARIZONA

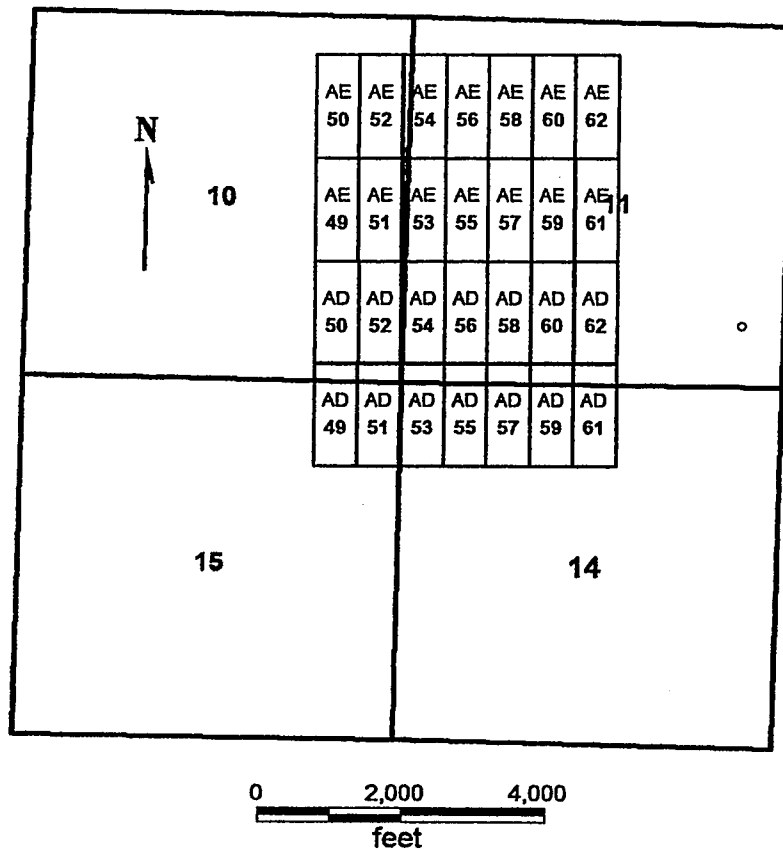
2007 FEB - 5 A 11: 54

RECEIVED  
B.L.M. AZ STATE OFFICE

AMC 377942



**AD 49-62 and AE 49-62  
T35N R5W**



**AD 49-62**

**AE 49-62**

All claims are 1500 x 600

Sides are N-S and ends are E-W

All locations, corners and end centers are 5' 2x2 wood posts with metal tags

Located by:

Patrick Hillard  
Box 388  
Kanab, Utah 84741

Mohave Co., Arizona  
Sections 10, 11, 14 AND 15, T35N, R5W  
Gila Salt River Meridian

PHOENIX, ARIZONA

2007 FEB - 5 A 11: 54

RECEIVED  
B.L.M. AZ STATE OFFICE

ANG 377942

## LOCATION NOTICE FOR LODE MINING CLAIM

NOTICE IS HEREBY GIVEN that the **AE 60** lode mining claim has been located by Patrick Hillard, whose current mailing address is P.O. Box 388, Kanab, UT, 84741.

The general course of this claim is NORTH and it is situated in Mohave County, Arizona.

The claim is 1,500 feet in length and 600 feet in width. This claim runs from the location monument on which this location notice is posted approximately 10 feet in a SOUTH direction to the SOUTH end line and 1,490 feet in a NORTH direction to the NORTH end line. The claim is marked by six monuments, one at each corner and one at the center of each end line of the claim.


The location monument on which this notice is posted is situated within Section 11, T35N R5W, Gila Salt River Base and Meridian, Arizona, and this claim encompasses portions of the following quarter section(s), Section(s), Township(s) and Range(s), Gila Salt River Base and Meridian, Arizona:

NW SEC 11, T35N R5W

The locality of this claim with reference to some natural object or permanent monument and additional information (if any) concerning its locality are as follows: The SOUTHWEST corner of this claim is 12925 feet South and 17300 feet East from the NW corner, Section 32, T 36N, R5W.

Dated and posted on the ground this 23 day of January, 2007

LOCATOR

  
\_\_\_\_\_  
Patrick Hillard

Return to:

Judy Pratt  
2182 So. Dover Way  
Lakewood, CO 80227

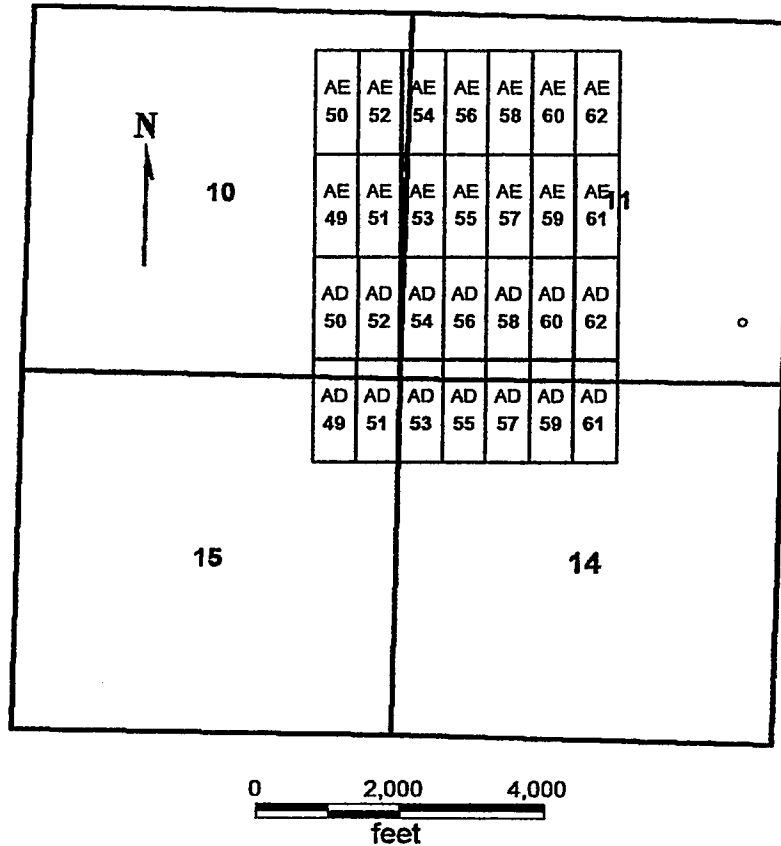
PHOENIX, ARIZONA

2007 FEB - 5 A 11: 55

RECEIVED  
B.L.M. AZ STATE OFFICE

ANL 3 7 7 9 4 3

**AD 49-62 and AE 49-62  
T35N R5W**



**AD 49-62**

**AE 49-62**

All claims are 1500 x 600

Sides are N-S and ends are E-W

All locations, corners and end centers are 5' 2x2 wood posts with metal tags

Located by:

Patrick Hillard  
Box 388  
Kanab, Utah 84741

Mohave Co., Arizona  
Sections 10, 11, 14 AND 15, T35N, R5W  
Gila Salt River Meridian

RECEIVED  
B.L.M. AZ STATE OFFICE  
2001 FEB -5 A 11:55  
PHOENIX, ARIZONA

ANC 377943

## LOCATION NOTICE FOR LODE MINING CLAIM

NOTICE IS HEREBY GIVEN that the **AE 61** lode mining claim has been located by Patrick Hillard, whose current mailing address is P.O. Box 388, Kanab, UT, 84741.

The general course of this claim is SOUTH and it is situated in Mohave County, Arizona.

The claim is 1,500 feet in length and 600 feet in width. This claim runs from the location monument on which this location notice is posted approximately 10 feet in a NORTH direction to the NORTH end line and 1,490 feet in a SOUTH direction to the SOUTH end line. The claim is marked by six monuments, one at each corner and one at the center of each end line of the claim.

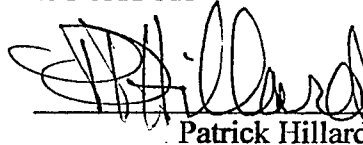
The location monument on which this notice is posted is situated within Section 11, T35N R5W, Gila Salt River Base and Meridian, Arizona, and this claim encompasses portions of the following quarter section(s), Section(s), Township(s) and Range(s), Gila Salt River Base and Meridian, Arizona:

NW, NE, SW AND SE SEC 11, T35N R5W

The locality of this claim with reference to some natural object or permanent monument and additional information (if any) concerning its locality are as follows: The NORTHWEST corner of this claim is 12925 feet South and 17900 feet East from the NW corner, Section 32, T 36N, R5W.

Dated and posted on the ground this 10 day of November, 2006.

LOCATOR

  
Patrick Hillard

Return to:

Judy Pratt  
2182 So. Dover Way  
Lakewood, CO 80227

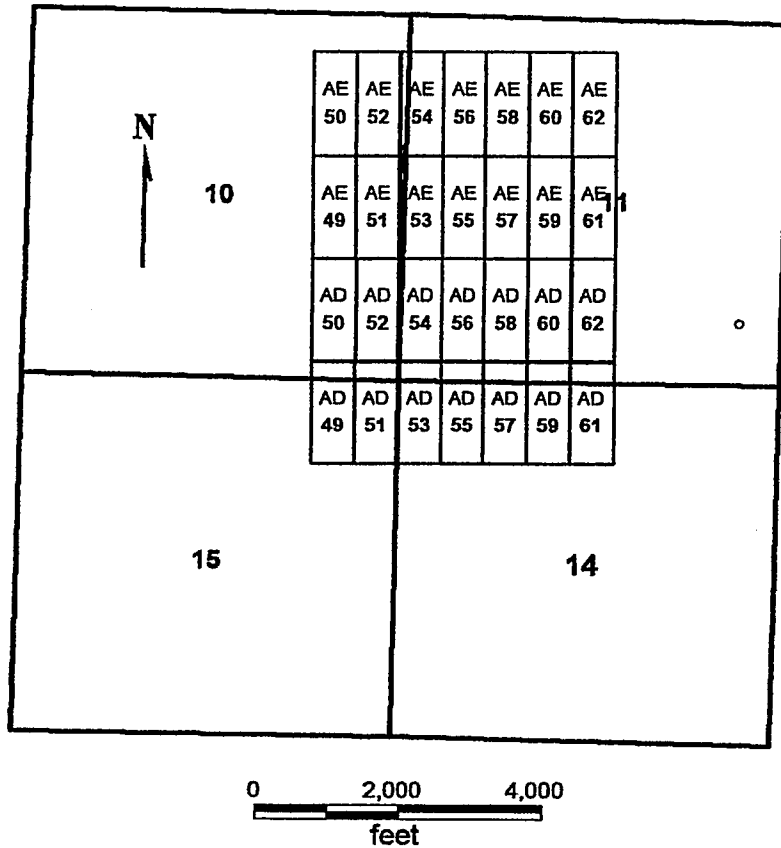
PHOENIX, ARIZONA

2007 FEB - 5 A 11: 55

RECEIVED  
B.L.M. AZ STATE OFFICE

AMC 377944

**AD 49-62 and AE 49-62  
T35N R5W**



**AD 49-62**

**AE 49-62**

All claims are 1500 x 600

Sides are N-S and ends are E-W

All locations, corners and end centers are 5' 2x2 wood posts with metal tags

Located by:

Patrick Hillard

Box 388

Kanab, Utah 84741

Mohave Co., Arizona

Sections 10, 11, 14 AND 15, T35N, R5W

Gila Salt River Meridian

PHOENIX, ARIZONA

2007 FEB -5 A 11:55

RECEIVED  
B.L.M. AZ STATE OFFICE

AMC 377944

## LOCATION NOTICE FOR LODE MINING CLAIM

NOTICE IS HEREBY GIVEN that the **AE 62** lode mining claim has been located by Patrick Hillard, whose current mailing address is P.O. Box 388, Kanab, UT, 84741.

The general course of this claim is NORTH and it is situated in Mohave County, Arizona.

The claim is 1,500 feet in length and 600 feet in width. This claim runs from the location monument on which this location notice is posted approximately 10 feet in a SOUTH direction to the SOUTH end line and 1,490 feet in a NORTH direction to the NORTH end line. The claim is marked by six monuments, one at each corner and one at the center of each end line of the claim.

The location monument on which this notice is posted is situated within Section 11, T35N R5W, Gila Salt River Base and Meridian, Arizona, and this claim encompasses portions of the following quarter section(s), Section(s), Township(s) and Range(s), Gila Salt River Base and Meridian, Arizona:

NW AND NE SEC 11, T35N R5W

The locality of this claim with reference to some natural object or permanent monument and additional information (if any) concerning its locality are as follows: The SOUTHWEST corner of this claim is 12925 feet South and 17900 feet East from the NW corner, Section 32, T 36N, R5W.

Dated and posted on the ground this 23 day of January, 2007

LOCATOR

  
\_\_\_\_\_  
Patrick Hillard

Return to:

Judy Pratt  
2182 So. Dover Way  
Lakewood, CO 80227

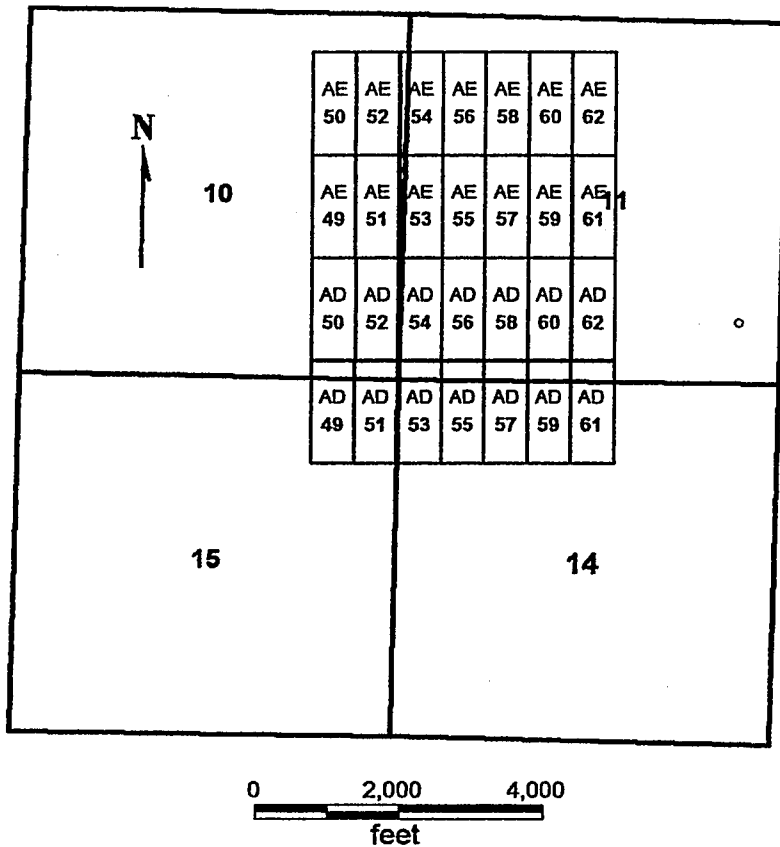
PHOENIX, ARIZONA

2007 FEB - 5 A 11: 55

RECEIVED  
B.L.M. AZ STATE OFFICE

AMC 377945

**AD 49-62 and AE 49-62  
T35N R5W**



**AD 49-62**

**AE 49-62**

All claims are 1500 x 600

Sides are N-S and ends are E-W

All locations, corners and end centers are 5' 2x2 wood posts with metal tags

Located by:

Patrick Hillard

Box 388

Kanab, Utah 84741

Mohave Co., Arizona

Sections 10, 11, 14 AND 15, T35N, R5W

Gila Salt River Meridian

PHOENIX, ARIZONA

2007 FEB - 5 A 11: 55

RECEIVED  
B.L.M. AZ STATE OFFICE

ANL 3 1 1 1 4 2

## LOCATION NOTICE FOR LODE MINING CLAIM

NOTICE IS HEREBY GIVEN that the **AF 51** lode mining claim has been located by Patrick Hillard, whose current mailing address is P.O. Box 388, Kanab, UT, 84741.

The general course of this claim is SOUTH and it is situated in Mohave County, Arizona.

The claim is 1,500 feet in length and 600 feet in width. This claim runs from the location monument on which this location notice is posted approximately 10 feet in a NORTH direction to the NORTH end line and 1,490 feet in a SOUTH direction to the SOUTH end line. The claim is marked by six monuments, one at each corner and one at the center of each end line of the claim.


The location monument on which this notice is posted is situated within Section 3, T35N R5W, Gila Salt River Base and Meridian, Arizona, and this claim encompasses portions of the following quarter section(s), Section(s), Township(s) and Range(s), Gila Salt River Base and Meridian, Arizona:

NE SEC 10, SE SEC 3, T35N R5W

The locality of this claim with reference to some natural object or permanent monument and additional information (if any) concerning its locality are as follows: The NORTHWEST corner of this claim is 9925 feet South and 14900 feet East from the NW corner, Section 32, T 36N, R5W.

Dated and posted on the ground this 11 day of November, 2006.

LOCATOR



~~Agent for~~ Patrick Hillard

Return to:

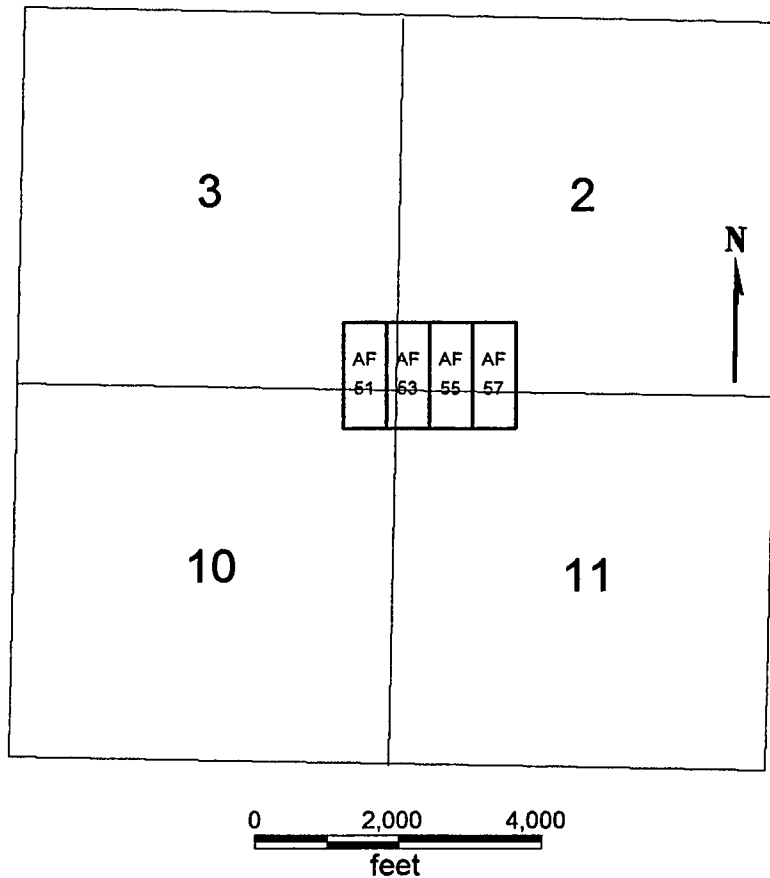
Judy Pratt  
2182 So. Dover Way  
Lakewood, CO 80227

RECEIVED  
BLM. AZ STATE OFFICE  
2007 FEB -5 A 11:18  
PHOENIX, ARIZONA

ANC 377946



**AF 51, 53, 55, 57**  
**T35N, R5W**



**AF 51, 53, 55, 57**

All claims are 1500 x 600

Sides are N-S and ends are E-W

All locations, corners and end centers are 5' 2x2 wood posts with metal tags

Located by:

Patrick Hillard

Box 388

Kanab, Utah 84741

Mohave Co., Arizona

Sections 2, 3, 11, 12 T35N, R5W

Gila Salt River Meridian

RECEIVED  
BLM STATE OFFICE  
2001 FEB -5 A 11:18  
PHOENIX, ARIZONA

AMC 37794b

## LOCATION NOTICE FOR LODE MINING CLAIM

NOTICE IS HEREBY GIVEN that the **AF 53** lode mining claim has been located by Patrick Hillard, whose current mailing address is P.O. Box 388, Kanab, UT, 84741.

The general course of this claim is SOUTH and it is situated in Mohave County, Arizona.

The claim is 1,500 feet in length and 600 feet in width. This claim runs from the location monument on which this location notice is posted approximately 10 feet in a NORTH direction to the NORTH end line and 1,490 feet in a SOUTH direction to the SOUTH end line. The claim is marked by six monuments, one at each corner and one at the center of each end line of the claim.


The location monument on which this notice is posted is situated within Section 2, T35N R5W, Gila Salt River Base and Meridian, Arizona, and this claim encompasses portions of the following quarter section(s), Section(s), Township(s) and Range(s), Gila Salt River Base and Meridian, Arizona:

NE SEC 10, SE SEC 3, SW SEC 2, NW SEC 11, T35N R5W

The locality of this claim with reference to some natural object or permanent monument and additional information (if any) concerning its locality are as follows: The NORTHWEST corner of this claim is 9925 feet South and 15500 feet East from the NW corner, Section 32, T 36N, R5W.

Dated and posted on the ground this 11 day of November, 2006.

LOCATOR

  
\_\_\_\_\_  
Agent for Patrick Hillard

Return to:

Judy Pratt  
2182 So. Dover Way  
Lakewood, CO 80227

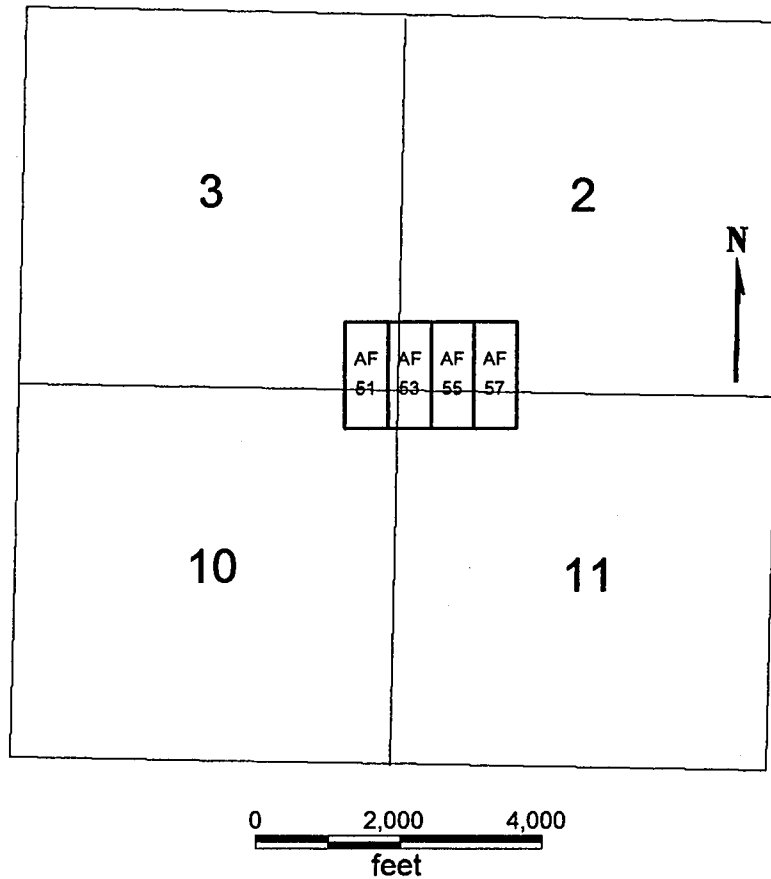
PHOENIX, ARIZONA

2007 FEB -5 - A 11: 18

RECEIVED  
B.L.M. AZ STATE OFFICE

AMC 377947

**AF 51, 53, 55, 57  
T35N, R5W**



**AF 51, 53, 55, 57**

All claims are 1500 x 600

Sides are N-S and ends are E-W

All locations, corners and end centers are 5' 2x2 wood posts with metal tags

Located by:

Patrick Hillard  
Box 388  
Kanab, Utah 84741

Mohave Co., Arizona  
Sections 2, 3, 11, 12 T35N, R5W  
Gila Salt River Meridian

RECEIVED  
B.L.M. AZ STATE OFFICE  
2007 FEB -5 A II: 18  
PHOENIX, ARIZONA

AMC 377947

## LOCATION NOTICE FOR LODE MINING CLAIM

NOTICE IS HEREBY GIVEN that the **AF 55** lode mining claim has been located by Patrick Hillard, whose current mailing address is P.O. Box 388, Kanab, UT, 84741.

The general course of this claim is SOUTH and it is situated in Mohave County, Arizona.

The claim is 1,500 feet in length and 600 feet in width. This claim runs from the location monument on which this location notice is posted approximately 10 feet in a NORTH direction to the NORTH end line and 1,490 feet in a SOUTH direction to the SOUTH end line. The claim is marked by six monuments, one at each corner and one at the center of each end line of the claim.


The location monument on which this notice is posted is situated within Section 2, T35N R5W, Gila Salt River Base and Meridian, Arizona, and this claim encompasses portions of the following quarter section(s), Section(s), Township(s) and Range(s), Gila Salt River Base and Meridian, Arizona:

NW SEC 11, SW SEC 2, T35N R5W

The locality of this claim with reference to some natural object or permanent monument and additional information (if any) concerning its locality are as follows: The NORTHWEST corner of this claim is 9925 feet South and 16100 feet East from the NW corner, Section 32, T 36N, R5W.

Dated and posted on the ground this 11 day of November, 2006.

LOCATOR



~~Agent for~~ Patrick Hillard

Return to:

Judy Pratt  
2182 So. Dover Way  
Lakewood, CO 80227

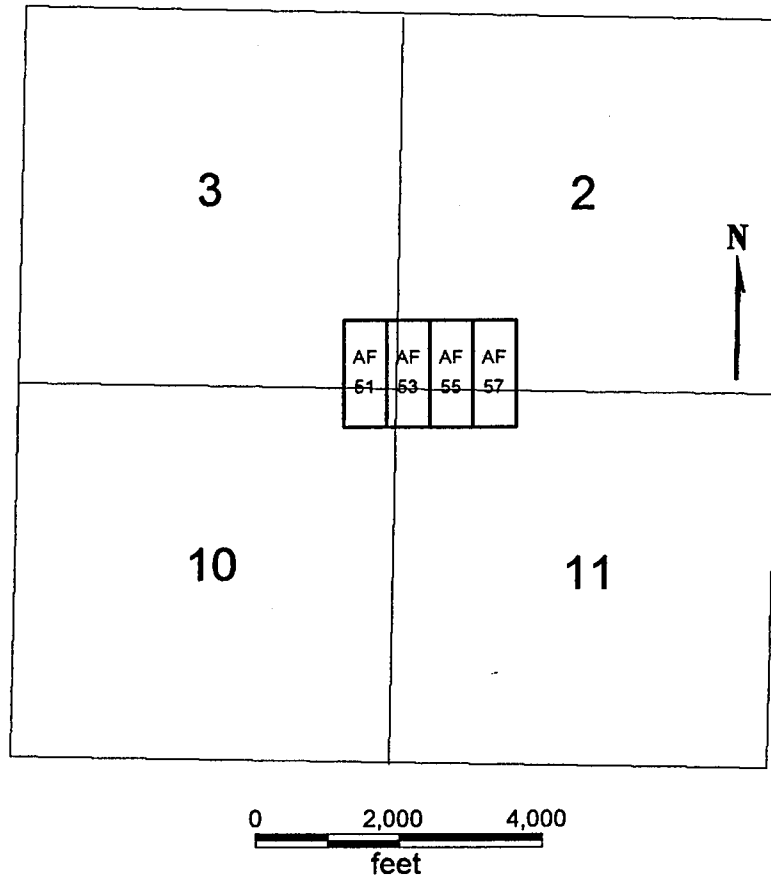
PHOENIX, ARIZONA

2007 FEB - 5 A 11: 18

RECEIVED  
B.L.M. AZ STATE OFFICE

AN 377948

**AF 51, 53, 55, 57**  
**T35N, R5W**



**AF 51, 53, 55, 57**

All claims are 1500 x 600

Sides are N-S and ends are E-W

All locations, corners and end centers are 5' 2x2 wood posts with metal tags

Located by:

Patrick Hillard  
 Box 388  
 Kanab, Utah 84741

Mohave Co., Arizona  
 Sections 2, 3, 11, 12 T35N, R5W  
 Gila Salt River Meridian

PHOENIX, ARIZONA

2007 FEB - 5 A 11: 18

RECEIVED  
 B.L.M. AZ STATE OFFICE

AMC 377948

## LOCATION NOTICE FOR LOPE MINING CLAIM

NOTICE IS HEREBY GIVEN that the **AF 57** lode mining claim has been located by Patrick Hillard, whose current mailing address is P.O. Box 388, Kanab, UT, 84741.

The general course of this claim is SOUTH and it is situated in Mohave County, Arizona.

The claim is 1,500 feet in length and 600 feet in width. This claim runs from the location monument on which this location notice is posted approximately 10 feet in a NORTH direction to the NORTH end line and 1,490 feet in a SOUTH direction to the SOUTH end line. The claim is marked by six monuments, one at each corner and one at the center of each end line of the claim.


The location monument on which this notice is posted is situated within Section 2, T35N R5W, Gila Salt River Base and Meridian, Arizona, and this claim encompasses portions of the following quarter section(s), Section(s), Township(s) and Range(s), Gila Salt River Base and Meridian, Arizona:

NW SEC 11, SW SEC 2, T35N R5W

The locality of this claim with reference to some natural object or permanent monument and additional information (if any) concerning its locality are as follows: The NORTHWEST corner of this claim is 9925 feet South and 16700 feet East from the NW corner, Section 32, T 36N, R5W.

Dated and posted on the ground this 11 day of November, 2006.

LOCATOR

  
\_\_\_\_\_  
Agent for Patrick Hillard

Return to:

Judy Pratt  
2182 So. Dover Way  
Lakewood, CO 80227

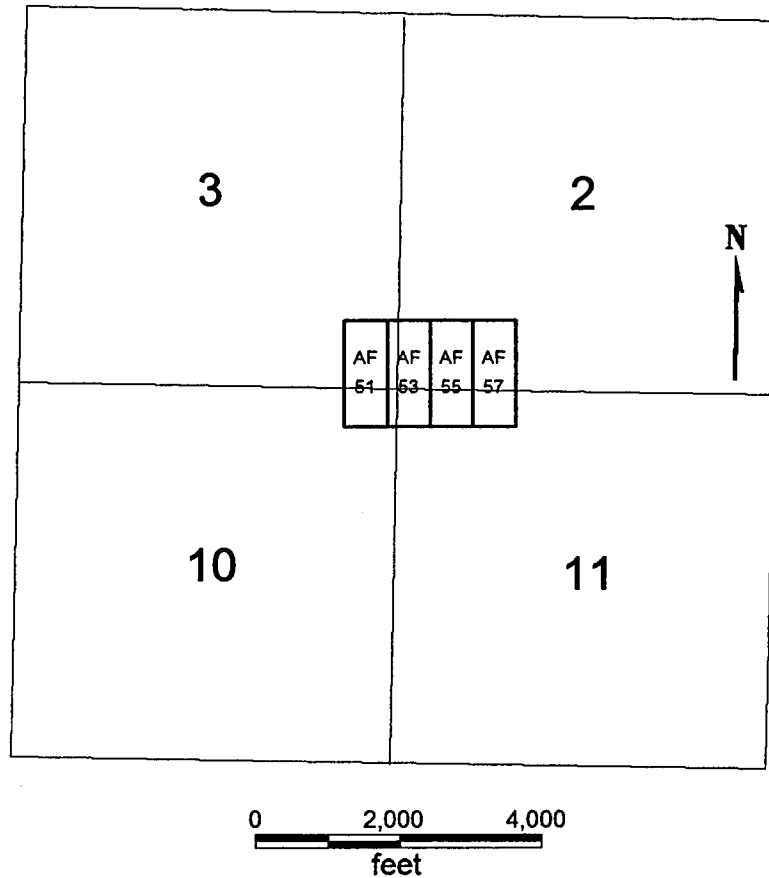
PHOENIX, ARIZONA

2007 FEB - 5 A 11: 19

RECEIVED  
B.L.M. STATE OFFICE

ANC 377949

**AF 51, 53, 55, 57  
T35N, R5W**



**AF 51, 53, 55, 57**

All claims are 1500 x 600

Sides are N-S and ends are E-W

All locations, corners and end centers are 5' 2x2 wood posts with metal tags

Located by:

Patrick Hillard  
Box 388  
Kanab, Utah 84741

Mohave Co., Arizona  
Sections 2, 3, 11, 12 T35N, R5W  
Gila Salt River Meridian

RECEIVED  
B.L.M. AZ STATE OFFICE  
2007 FEB -5 A 11: 19  
PHOENIX, ARIZONA

ANC 3 7 7 9 4 9

## LOCATION NOTICE FOR LODE MINING CLAIM

NOTICE IS HEREBY GIVEN that the **AE 72** lode mining claim has been located by Patrick Hillard, whose current mailing address is P.O. Box 388, Kanab, UT, 84741.

The general course of this claim is NORTH and it is situated in Mohave County, Arizona.

The claim is 1,500 feet in length and 600 feet in width. This claim runs from the location monument on which this location notice is posted approximately 10 feet in a SOUTH direction to the SOUTH end line and 1,490 feet in a NORTH direction to the NORTH end line. The claim is marked by six monuments, one at each corner and one at the center of each end line of the claim.


The location monument on which this notice is posted is situated within Section 12, T35N R5W, Gila Salt River Base and Meridian, Arizona, and this claim encompasses portions of the following quarter section(s), Section(s), Township(s) and Range(s), Gila Salt River Base and Meridian, Arizona:

NW SEC 12, T35N R5W

The locality of this claim with reference to some natural object or permanent monument and additional information (if any) concerning its locality are as follows: The SOUTHWEST corner of this claim is 12925 feet South and 20900 feet East from the NW corner, Section 32, T 36N, R5W.

Dated and posted on the ground this 10 day of November, 2006.

LOCATOR



~~Agent for~~ Patrick Hillard

Return to:

Judy Pratt  
2182 So. Dover Way  
Lakewood, CO 80227

PHOENIX, ARIZONA

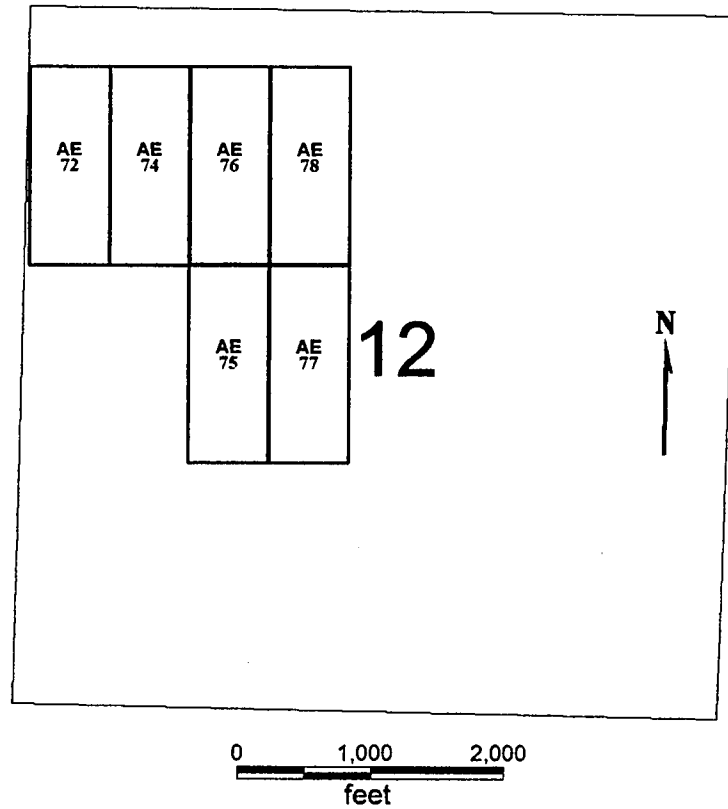
2007 FEB -5 A 11:19

RECEIVED  
B.L.M. STATE OFFICE

ANC 377950



**AE 72, 74-78  
T35N, R5W**



**AE 72, 74-78**

All claims are 1500 x 600

Sides are N-S and ends are E-W

All locations, corners and end centers are 5' 2x2 wood posts with metal tags

Located by:

Patrick Hillard

Mohave Co., Arizona

Box 388

Section 12, T35N, R5W

Kanab, Utah 84741

Gila Salt River Meridian

RECEIVED  
B.L.M. AZ STATE OFFICE  
2007 FEB -5 A 11:19  
PHOENIX, ARIZONA

AMC 377950

## LOCATION NOTICE FOR LODE MINING CLAIM

NOTICE IS HEREBY GIVEN that the **AE 74** lode mining claim has been located by Patrick Hillard, whose current mailing address is P.O. Box 388, Kanab, UT, 84741.

The general course of this claim is NORTH and it is situated in Mohave County, Arizona.

The claim is 1,500 feet in length and 600 feet in width. This claim runs from the location monument on which this location notice is posted approximately 10 feet in a SOUTH direction to the SOUTH end line and 1,490 feet in a NORTH direction to the NORTH end line. The claim is marked by six monuments, one at each corner and one at the center of each end line of the claim.


The location monument on which this notice is posted is situated within Section 12, T35N R5W, Gila Salt River Base and Meridian, Arizona, and this claim encompasses portions of the following quarter section(s), Section(s), Township(s) and Range(s), Gila Salt River Base and Meridian, Arizona:

NW SEC 12, T35N R5W

The locality of this claim with reference to some natural object or permanent monument and additional information (if any) concerning its locality are as follows: The SOUTHWEST corner of this claim is 12925 feet South and 21500 feet East from the NW corner, Section 32, T 36N, R5W.

Dated and posted on the ground this 10 day of November, 2006.

LOCATOR



Agent for Patrick Hillard

Return to:

Judy Pratt  
2182 So. Dover Way  
Lakewood, CO 80227

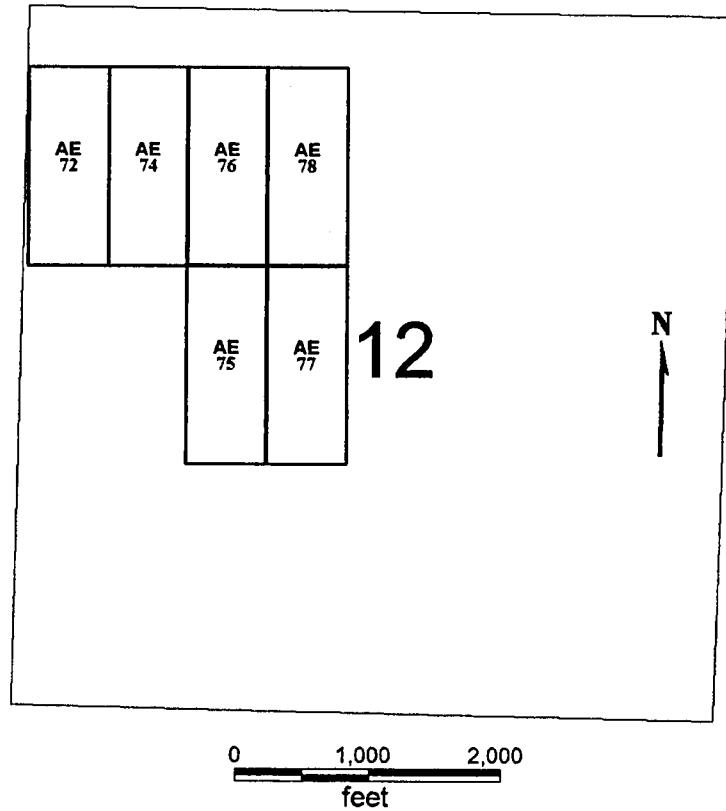
PHOENIX, ARIZONA

2007 FEB -5 A 11:19

RECEIVED  
B.L.M. AZ STATE OFFICE

ANC 377951

**AE 72, 74-78  
T35N, R5W**



**AE 72, 74-78**

All claims are 1500 x 600

Sides are N-S and ends are E-W

All locations, corners and end centers are 5' 2x2 wood posts with metal tags

Located by:

Patrick Hillard

Mohave Co., Arizona

Box 388

Section 12, T35N, R5W

Kanab, Utah 84741

Gila Salt River Meridian

PHOENIX, ARIZONA

2007 FEB - 5 A 11: 19

RECEIVED  
B.L.M. AZ STATE OFFICE

ANC 377951

## LOCATION NOTICE FOR LODE MINING CLAIM

NOTICE IS HEREBY GIVEN that the **AE 75** lode mining claim has been located by Patrick Hillard, whose current mailing address is P.O. Box 388, Kanab, UT, 84741.

The general course of this claim is SOUTH and it is situated in Mohave County, Arizona.

The claim is 1,500 feet in length and 600 feet in width. This claim runs from the location monument on which this location notice is posted approximately 10 feet in a NORTH direction to the NORTH end line and 1,490 feet in a SOUTH direction to the SOUTH end line. The claim is marked by six monuments, one at each corner and one at the center of each end line of the claim.

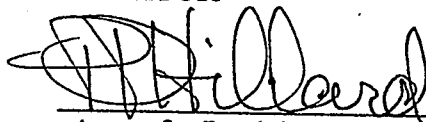
The location monument on which this notice is posted is situated within Section 12, T35N R5W, Gila Salt River Base and Meridian, Arizona, and this claim encompasses portions of the following quarter section(s), Section(s), Township(s) and Range(s), Gila Salt River Base and Meridian, Arizona:

NW AND SW SEC 12, T35N R5W

The locality of this claim with reference to some natural object or permanent monument and additional information (if any) concerning its locality are as follows: The NORTHWEST corner of this claim is 12925 feet South and 22100 feet East from the NW corner, Section 32, T 36N, R5W.

Dated and posted on the ground this 10 day of November, 2006.

LOCATOR



~~Agent for~~ Patrick Hillard

Return to:

Judy Pratt  
2182 So. Dover Way  
Lakewood, CO 80227

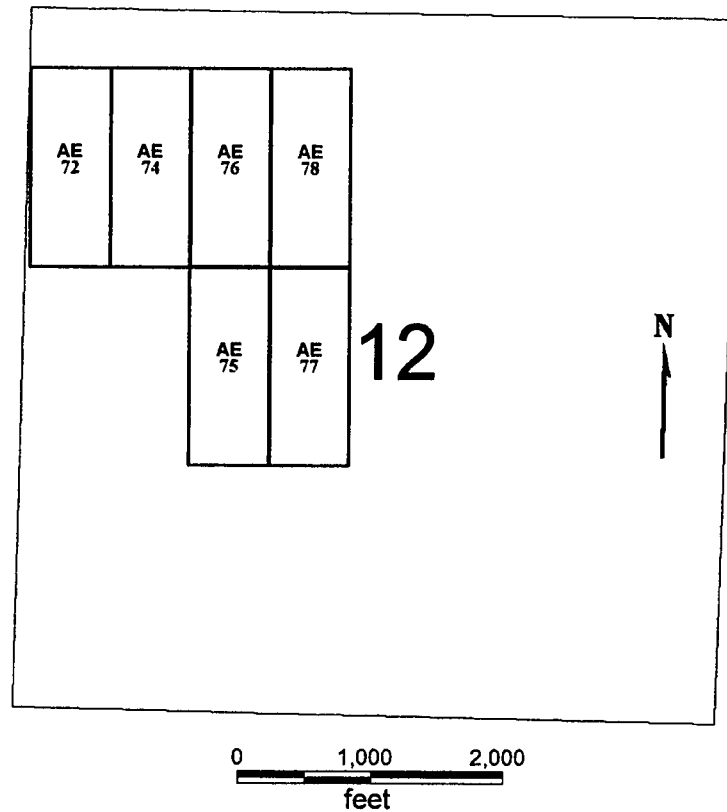
PHOENIX, ARIZONA

2007 FEB - 5 A 11: 19

RECEIVED  
B.L.M. AZ STATE OFFICE

ANC 377952

**AE 72, 74-78  
T35N, R5W**



**AE 72, 74-78**

All claims are 1500 x 600

Sides are N-S and ends are E-W

All locations, corners and end centers are 5' 2x2 wood posts with metal tags

Located by:

Patrick Hillard  
Box 388  
Kanab, Utah 84741

Mohave Co., Arizona  
Section 12, T35N, R5W  
Gila Salt River Meridian

PHOENIX, ARIZONA

2007 FEB -5 A 11: 19

RECEIVED  
B.L.M. AZ STATE OFFICE

ANL 3 7 7 9 5 2

## LOCATION NOTICE FOR LODE MINING CLAIM

NOTICE IS HEREBY GIVEN that the **AE 76** lode mining claim has been located by Patrick Hillard, whose current mailing address is P.O. Box 388, Kanab, UT, 84741.

The general course of this claim is NORTH and it is situated in Mohave County, Arizona.

The claim is 1,500 feet in length and 600 feet in width. This claim runs from the location monument on which this location notice is posted approximately 10 feet in a SOUTH direction to the SOUTH end line and 1,490 feet in a NORTH direction to the NORTH end line. The claim is marked by six monuments, one at each corner and one at the center of each end line of the claim.


The location monument on which this notice is posted is situated within Section 12, T35N R5W, Gila Salt River Base and Meridian, Arizona, and this claim encompasses portions of the following quarter section(s), Section(s), Township(s) and Range(s), Gila Salt River Base and Meridian, Arizona:

NW SEC 12, T35N R5W

The locality of this claim with reference to some natural object or permanent monument and additional information (if any) concerning its locality are as follows: The SOUTHWEST corner of this claim is 12925 feet South and 22100 feet East from the NW corner, Section 32, T 36N, R5W.

Dated and posted on the ground this 10 day of November, 2006.

LOCATOR



Agent for Patrick Hillard

Return to:

Judy Pratt  
2182 So. Dover Way  
Lakewood, CO 80227

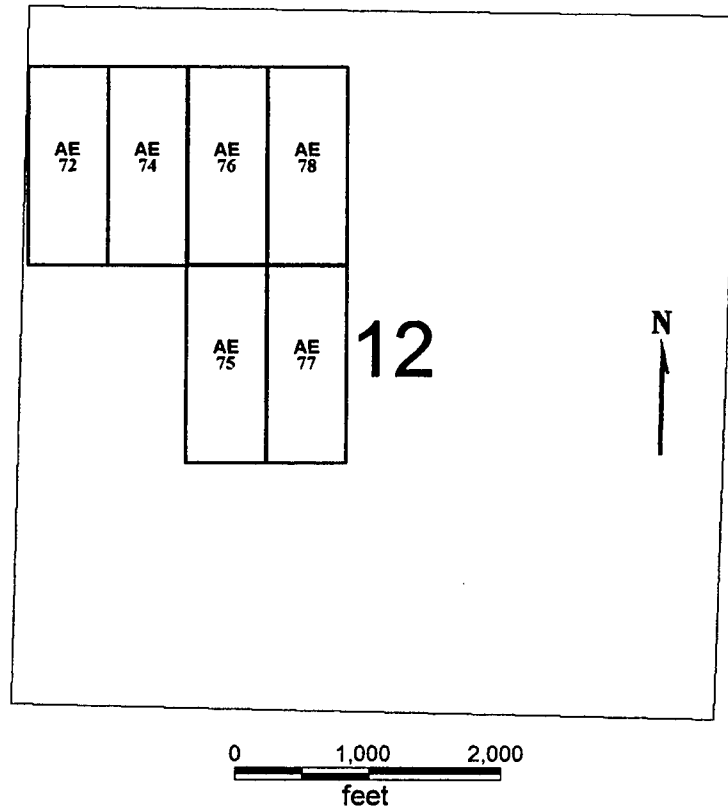
PHOENIX, ARIZONA

2007 FEB -5 A 11:19

RECEIVED  
B.L.M. AZ STATE OFFICE

AMC 377953

**AE 72, 74-78  
T35N, R5W**



**AE 72, 74-78**

Sides are N-S and ends are E-W

All locations, corners and end centers are 5' 2x2 wood posts with metal tags

Located by:

Patrick Hillard

Box 388

Kanab, Utah 84741

All claims are 1500 x 600

Mohave Co., Arizona

Section 12, T35N, R5W

Gila Salt River Meridian

RECEIVED  
B.L.M. AZ STATE OFFICE  
2007 FEB -5 A 11: 19  
PHOENIX, ARIZONA

ANG 3 7 7 9 5 3

## LOCATION NOTICE FOR LODE MINING CLAIM

NOTICE IS HEREBY GIVEN that the **AE 77** lode mining claim has been located by Patrick Hillard, whose current mailing address is P.O. Box 388, Kanab, UT, 84741.

The general course of this claim is SOUTH and it is situated in Mohave County, Arizona.

The claim is 1,500 feet in length and 600 feet in width. This claim runs from the location monument on which this location notice is posted approximately 10 feet in a NORTH direction to the NORTH end line and 1,490 feet in a SOUTH direction to the SOUTH end line. The claim is marked by six monuments, one at each corner and one at the center of each end line of the claim.


The location monument on which this notice is posted is situated within Section 12, T35N R5W, Gila Salt River Base and Meridian, Arizona, and this claim encompasses portions of the following quarter section(s), Section(s), Township(s) and Range(s), Gila Salt River Base and Meridian, Arizona:

NW AND SW SEC 12, T35N R5W

The locality of this claim with reference to some natural object or permanent monument and additional information (if any) concerning its locality are as follows: The NORTHWEST corner of this claim is 12925 feet South and 22700 feet East from the NW corner, Section 32, T 36N, R5W.

Dated and posted on the ground this 12 day of November, 2006.

LOCATOR



~~Agent for~~ Patrick Hillard

Return to:

Judy Pratt  
2182 So. Dover Way  
Lakewood, CO 80227

PHOENIX, ARIZONA

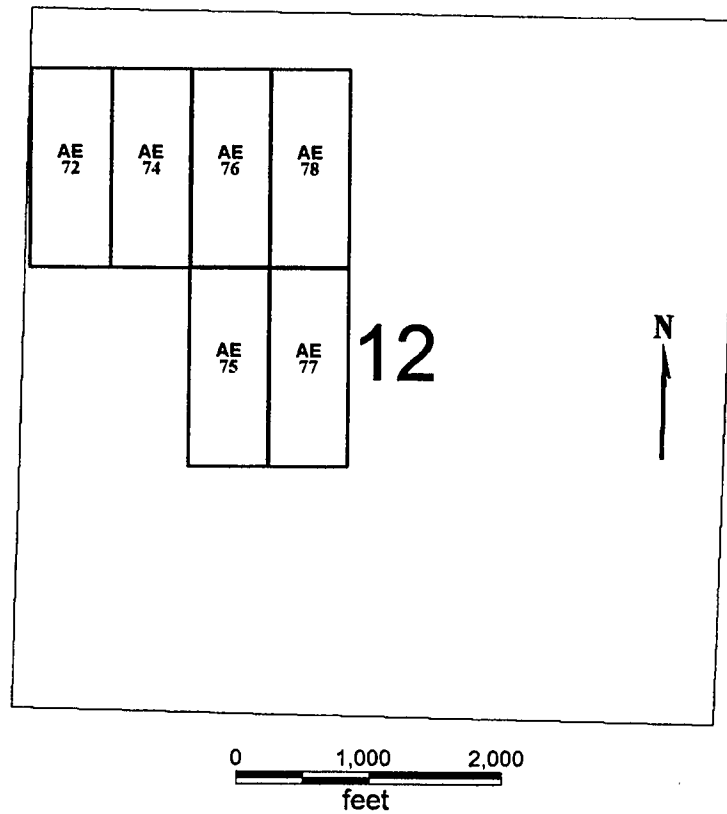
2007 FEB -5 A 11:20

RECEIVED  
B.L.M. AZ STATE OFFICE

AME 377954



**AE 72, 74-78  
T35N, R5W**



**AE 72, 74-78**

Sides are N-S and ends are E-W

All locations, corners and end centers are 5' 2x2 wood posts with metal tags

Located by:

Patrick Hillard  
Box 388  
Kanab, Utah 84741

All claims are 1500 x 600

Mohave Co., Arizona  
Section 12, T35N, R5W  
Gila Salt River Meridian

RECEIVED  
B.L.M. AZ STATE OFFICE  
2007 FEB -5 A 11:20  
PHOENIX, ARIZONA

ANC 3 7 7 9 5 4

## LOCATION NOTICE FOR LODE MINING CLAIM

NOTICE IS HEREBY GIVEN that the **AE 78** lode mining claim has been located by Patrick Hillard, whose current mailing address is P.O. Box 388, Kanab, UT, 84741.

The general course of this claim is NORTH and it is situated in Mohave County, Arizona.

The claim is 1,500 feet in length and 600 feet in width. This claim runs from the location monument on which this location notice is posted approximately 10 feet in a SOUTH direction to the SOUTH end line and 1,490 feet in a NORTH direction to the NORTH end line. The claim is marked by six monuments, one at each corner and one at the center of each end line of the claim.


The location monument on which this notice is posted is situated within Section 12, T35N R5W, Gila Salt River Base and Meridian, Arizona, and this claim encompasses portions of the following quarter section(s), Section(s), Township(s) and Range(s), Gila Salt River Base and Meridian, Arizona:

NW SEC 12, T35N R5W

The locality of this claim with reference to some natural object or permanent monument and additional information (if any) concerning its locality are as follows: The SOUTHWEST corner of this claim is 12925 feet South and 22700 feet East from the NW corner, Section 32, T 36N, R5W.

Dated and posted on the ground this 10 day of November, 2006.

LOCATOR

  
~~Agent for~~ Patrick Hillard

Return to:

Judy Pratt  
2182 So. Dover Way  
Lakewood, CO 80227

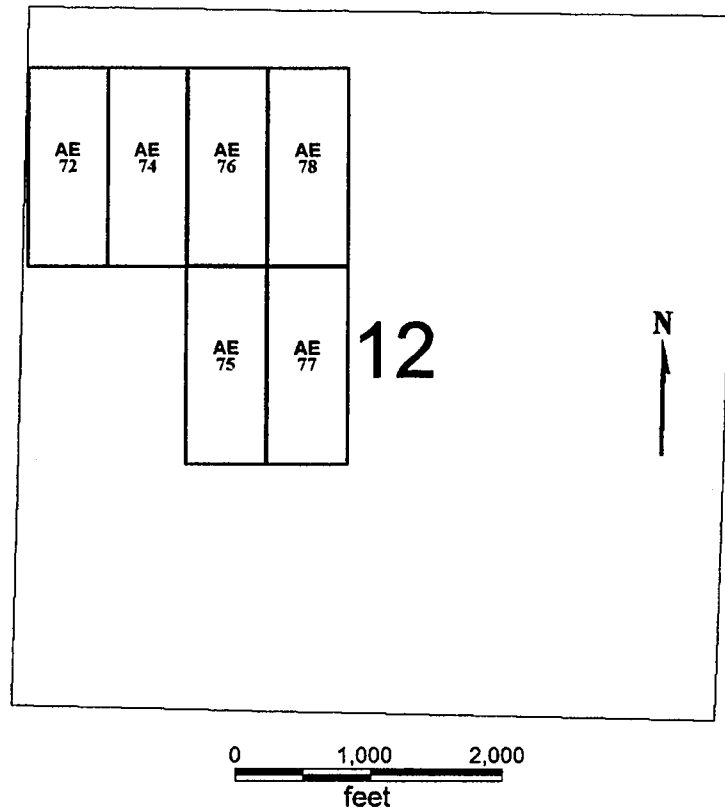
PHOENIX, ARIZONA

2007 FEB - 5 A 11: 20

RECEIVED  
B.L.M. AZ STATE OFFICE

ANC 377955

**AE 72, 74-78  
T35N, R5W**



**AE 72, 74-78**

Sides are N-S and ends are E-W

All locations, corners and end centers are 5' 2x2 wood posts with metal tags

Located by:

Patrick Hillard  
Box 388  
Kanab, Utah 84741

All claims are 1500 x 600

Mohave Co., Arizona  
Section 12, T35N, R5W  
Gila Salt River Meridian

RECEIVED  
B.L.M. AZ STATE OFFICE  
2007 FEB -5 A 11: 20  
PHOENIX, ARIZONA

ANC 3 7 1 9 5 5

## LOCATION NOTICE FOR LODE MINING CLAIM

NOTICE IS HEREBY GIVEN that the **AE 20** lode mining claim has been located by Patrick Hillard, whose current mailing address is P.O. Box 388, Kanab, UT, 84741.

The general course of this claim is NORTH and it is situated in Mohave County, Arizona.

The claim is 1,500 feet in length and 600 feet in width. This claim runs from the location monument on which this location notice is posted approximately 10 feet in a SOUTH direction to the SOUTH end line and 1,490 feet in a NORTH direction to the NORTH end line. The claim is marked by six monuments, one at each corner and one at the center of each end line of the claim.


The location monument on which this notice is posted is situated within Section 9, T35N R5W, Gila Salt River Base and Meridian, Arizona, and this claim encompasses portions of the following quarter section(s), Section(s), Township(s) and Range(s), Gila Salt River Base and Meridian, Arizona:

NW SEC 9, T35N R5W

The locality of this claim with reference to some natural object or permanent monument and additional information (if any) concerning its locality are as follows: The SOUTHWEST corner of this claim is 12925 feet South and 5300 feet East from the NW corner, Section 32, T 36N, R5W.

Dated and posted on the ground this 10 day of November, 2006.

LOCATOR

  
Agent for Patrick Hillard

Return to:

Judy Pratt  
2182 So. Dover Way  
Lakewood, CO 80227

PHOENIX, ARIZONA

2007 FEB -5 A 11:20

RECEIVED  
B.L.M. AZ STATE OFFICE

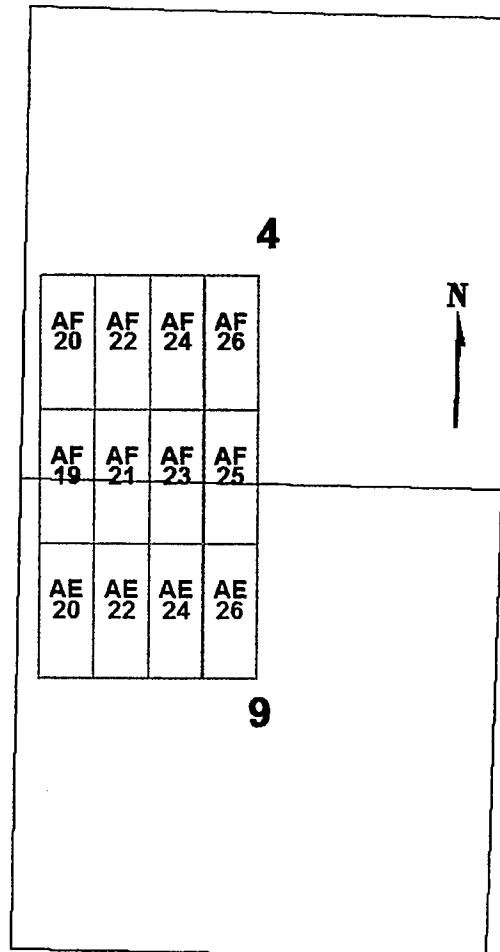
AMC 377956

**AE 20, 22, 24, 26 AND AF 19-26  
T35N R5W**

RECEIVED  
B.L.M. AZ STATE OFFICE

2007 FEB -5 A 11: 20

PHOENIX, ARIZONA



0 1,500 3,000  
feet

**AE 20, 22, 24, 26  
AF 19-26**

All claims are 1500 x 600

Sides are N-S and ends are E-W

All locations, corners and end centers are 5' 2x2 wood posts with metal tags

Located by:

Patrick Hillard  
Box 388  
Kanab, Utah 84741

Mohave Co., Arizona  
Sections 4 AND 9, T35N, R5W  
Gila Salt River Meridian

AMC 377956

## LOCATION NOTICE FOR LODE MINING CLAIM

NOTICE IS HEREBY GIVEN that the **AE 22** lode mining claim has been located by Patrick Hillard, whose current mailing address is P.O. Box 388, Kanab, UT, 84741.

The general course of this claim is NORTH and it is situated in Mohave County, Arizona.

The claim is 1,500 feet in length and 600 feet in width. This claim runs from the location monument on which this location notice is posted approximately 10 feet in a SOUTH direction to the SOUTH end line and 1,490 feet in a NORTH direction to the NORTH end line. The claim is marked by six monuments, one at each corner and one at the center of each end line of the claim.


The location monument on which this notice is posted is situated within Section 9, T35N R5W, Gila Salt River Base and Meridian, Arizona, and this claim encompasses portions of the following quarter section(s), Section(s), Township(s) and Range(s), Gila Salt River Base and Meridian, Arizona:

NW SEC 9, T35N R5W

The locality of this claim with reference to some natural object or permanent monument and additional information (if any) concerning its locality are as follows: The SOUTHWEST corner of this claim is 12925 feet South and 5900 feet East from the NW corner, Section 32, T 36N, R5W.

Dated and posted on the ground this 10 day of November, 2006.

LOCATOR



Agent for Patrick Hillard

Return to:

Judy Pratt  
2182 So. Dover Way  
Lakewood, CO 80227

PHOENIX, ARIZONA

2007 FEB - 5 A 11: 20

RECEIVED  
B.L.M. AZ STATE OFFICE

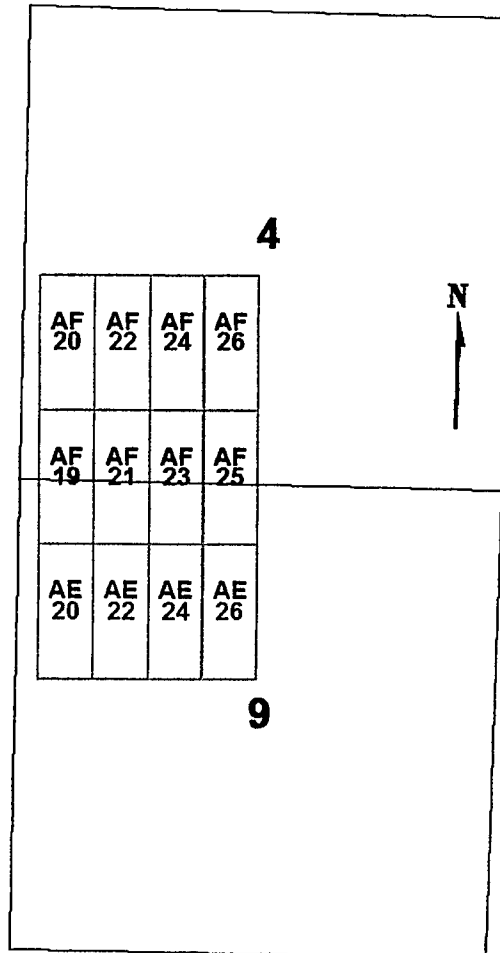
ANC 377957

**AE 20, 22, 24, 26 AND AF 19-26  
T35N R5W**

RECEIVED  
B.L.M. AZ STATE OFFICE

2007 FEB -5 A 11: 20

PHOENIX, ARIZONA



0 1,500 3,000  
feet

**AE 20, 22, 24, 26**

**AF 19-26**

All claims are 1500 x 600

Sides are N-S and ends are E-W

All locations, corners and end centers are 5' 2x2 wood posts with metal tags

Located by:

Patrick Hillard

Box 388

Kanab, Utah 84741

Mohave Co., Arizona

Sections 4 AND 9, T35N, R5W

Gila Salt River Meridian

ANL 3 7 7 9 5 7

## LOCATION NOTICE FOR LODE MINING CLAIM

NOTICE IS HEREBY GIVEN that the **AE 24** lode mining claim has been located by Patrick Hillard, whose current mailing address is P.O. Box 388, Kanab, UT, 84741.

The general course of this claim is NORTH and it is situated in Mohave County, Arizona.

The claim is 1,500 feet in length and 600 feet in width. This claim runs from the location monument on which this location notice is posted approximately 10 feet in a SOUTH direction to the SOUTH end line and 1,490 feet in a NORTH direction to the NORTH end line. The claim is marked by six monuments, one at each corner and one at the center of each end line of the claim.

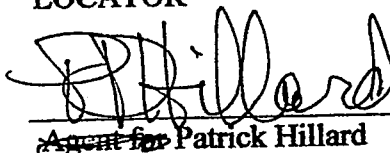
The location monument on which this notice is posted is situated within Section 9, T35N R5W, Gila Salt River Base and Meridian, Arizona, and this claim encompasses portions of the following quarter section(s), Section(s), Township(s) and Range(s), Gila Salt River Base and Meridian, Arizona:

NW SEC 9, T35N R5W

The locality of this claim with reference to some natural object or permanent monument and additional information (if any) concerning its locality are as follows: The SOUTHWEST corner of this claim is 12925 feet South and 6500 feet East from the NW corner, Section 32, T 36N, R5W.

Dated and posted on the ground this 10 day of November, 2006.

LOCATOR



Agent for Patrick Hillard

Return to:

Judy Pratt  
2182 So. Dover Way  
Lakewood, CO 80227

PHOENIX, ARIZONA

2007 FEB -5 A 11:20

RECEIVED  
B.L.M. AZ STATE OFFICE

ANC 377958

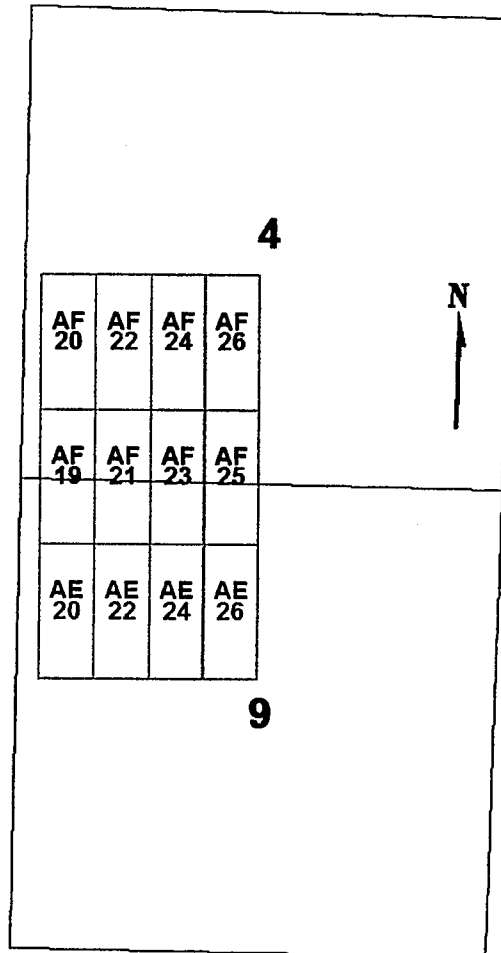


**AE 20, 22, 24, 26 AND AF 19-26  
T35N R5W**

RECEIVED  
B.L.M. AZ STATE OFFICE

2007 FEB -5 A 11: 20

PHOENIX, ARIZONA



0 1,500 3,000  
feet

**AE 20, 22, 24, 26**

**AF 19-26**

All claims are 1500 x 600

Sides are N-S and ends are E-W

All locations, corners and end centers are 5' 2x2 wood posts with metal tags

Located by:

Patrick Hillard

Box 388

Kanab, Utah 84741

Mohave Co., Arizona

Sections 4 AND 9, T35N, R5W

Gila Salt River Meridian

AMC 377958

## LOCATION NOTICE FOR LODE MINING CLAIM

NOTICE IS HEREBY GIVEN that the **AE 26** lode mining claim has been located by Patrick Hillard, whose current mailing address is P.O. Box 388, Kanab, UT, 84741.

The general course of this claim is NORTH and it is situated in Mohave County, Arizona.

The claim is 1,500 feet in length and 600 feet in width. This claim runs from the location monument on which this location notice is posted approximately 10 feet in a SOUTH direction to the SOUTH end line and 1,490 feet in a NORTH direction to the NORTH end line. The claim is marked by six monuments, one at each corner and one at the center of each end line of the claim.


The location monument on which this notice is posted is situated within Section 9, T35N R5W, Gila Salt River Base and Meridian, Arizona, and this claim encompasses portions of the following quarter section(s), Section(s), Township(s) and Range(s), Gila Salt River Base and Meridian, Arizona:

NW SEC 9, T35N R5W

The locality of this claim with reference to some natural object or permanent monument and additional information (if any) concerning its locality are as follows: The SOUTHWEST corner of this claim is 12925 feet South and 7100 feet East from the NW corner, Section 32, T 36N, R5W.

Dated and posted on the ground this 10 day of November, 2006.

LOCATOR

  
Agent for Patrick Hillard

Return to:

Judy Pratt  
2182 So. Dover Way  
Lakewood, CO 80227

RECEIVED  
B.L.M. AZ STATE OFFICE  
2007 FEB - 5 A 11: 20  
PHOENIX, ARIZONA

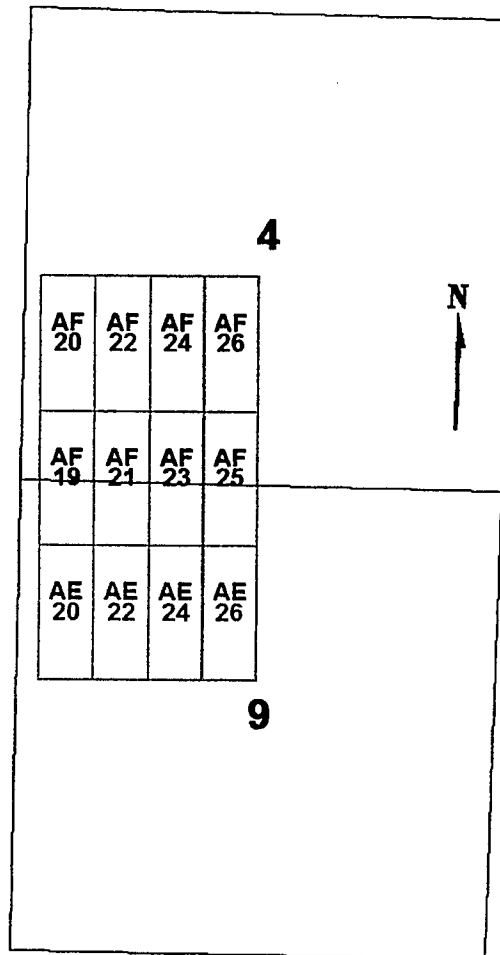
AND 377959

**AE 20, 22, 24, 26 AND AF 19-26  
T35N R5W**

RECEIVED  
B.L.M. AZ STATE OFFICE

2007 FEB -5 A 11:21

PHOENIX, ARIZONA



0 1,500 3,000  
feet

**AE 20, 22, 24, 26  
AF 19-26**

All claims are 1500 x 600

Sides are N-S and ends are E-W

All locations, corners and end centers are 5' 2x2 wood posts with metal tags

Located by:

Patrick Hillard  
Box 388  
Kanab, Utah 84741

Mohave Co., Arizona  
Sections 4 AND 9, T35N, R5W  
Gila Salt River Meridian

AMC 377959

## LOCATION NOTICE FOR LODE MINING CLAIM

NOTICE IS HEREBY GIVEN that the **AF 19** lode mining claim has been located by Patrick Hillard, whose current mailing address is P.O. Box 388, Kanab, UT, 84741.

The general course of this claim is SOUTH and it is situated in Mohave County, Arizona.

The claim is 1,500 feet in length and 600 feet in width. This claim runs from the location monument on which this location notice is posted approximately 10 feet in a NORTH direction to the NORTH end line and 1,490 feet in a SOUTH direction to the SOUTH end line. The claim is marked by six monuments, one at each corner and one at the center of each end line of the claim.


The location monument on which this notice is posted is situated within Section 4, T35N R5W, Gila Salt River Base and Meridian, Arizona, and this claim encompasses portions of the following quarter section(s), Section(s), Township(s) and Range(s), Gila Salt River Base and Meridian, Arizona:

NW SEC 9, SW SEC 4, T35N R5W

The locality of this claim with reference to some natural object or permanent monument and additional information (if any) concerning its locality are as follows: The NORTHWEST corner of this claim is 9925 feet South and 5300 feet East from the NW corner, Section 32, T 36N, R5W.

Dated and posted on the ground this 11 day of November, 2006.

LOCATOR

  
Agent for Patrick Hillard

Return to:

Judy Pratt  
2182 So. Dover Way  
Lakewood, CO 80227

PHOENIX, ARIZONA

2007 FEB -5 A 11:21

RECEIVED  
B.L.M. AZ STATE OFFICE

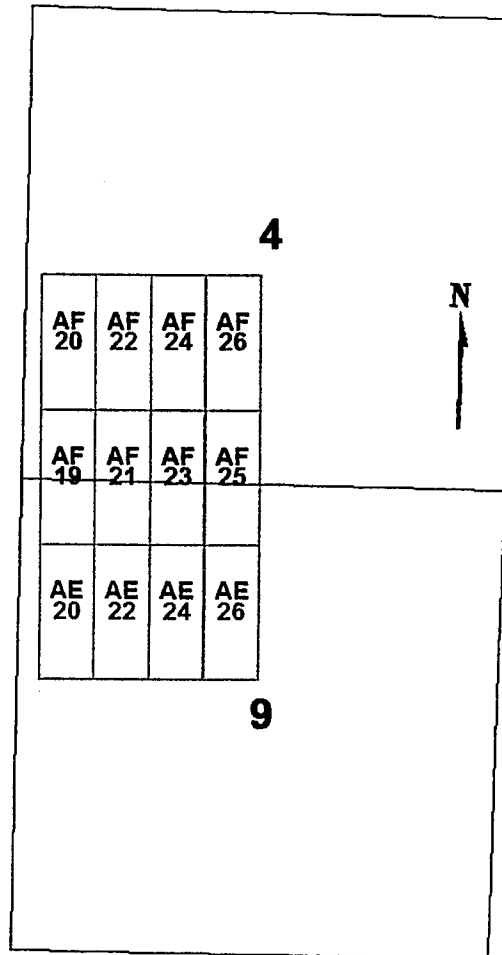
ANG 377960

**AE 20, 22, 24, 26 AND AF 19-26  
T35N R5W**

RECEIVED  
B.L.M. AZ STATE OFFICE

2007 FEB -5 A 11:21

PHOENIX, ARIZONA



0 1,500 3,000  
feet

**AE 20, 22, 24, 26**

**AF 19-26**

Sides are N-S and ends are E-W

All locations, corners and end centers are 5' 2x2 wood posts with metal tags

Located by:

Patrick Hillard

Box 388

Kanab, Utah 84741

All claims are 1500 x 600

Mohave Co., Arizona

Sections 4 AND 9, T35N, R5W

Gila Salt River Meridian

AMC 377960

## LOCATION NOTICE FOR LODE MINING CLAIM

NOTICE IS HEREBY GIVEN that the **AF 20** lode mining claim has been located by Patrick Hillard, whose current mailing address is P.O. Box 388, Kanab, UT, 84741.

The general course of this claim is NORTH and it is situated in Mohave County, Arizona.

The claim is 1,500 feet in length and 600 feet in width. This claim runs from the location monument on which this location notice is posted approximately 10 feet in a SOUTH direction to the SOUTH end line and 1,490 feet in a NORTH direction to the NORTH end line. The claim is marked by six monuments, one at each corner and one at the center of each end line of the claim.


The location monument on which this notice is posted is situated within Section 4, T35N R5W, Gila Salt River Base and Meridian, Arizona, and this claim encompasses portions of the following quarter section(s), Section(s), Township(s) and Range(s), Gila Salt River Base and Meridian, Arizona:

SW SEC 4, T35N R5W

The locality of this claim with reference to some natural object or permanent monument and additional information (if any) concerning its locality are as follows: The SOUTHWEST corner of this claim is 9925 feet South and 5300 feet East from the NW corner, Section 32, T 36N, R5W.

Dated and posted on the ground this 11 day of November, 2006.

LOCATOR



~~Agent for~~ Patrick Hillard

Return to:

Judy Pratt  
2182 So. Dover Way  
Lakewood, CO 80227

PHOENIX, ARIZONA

2007 FEB - 5 A 11: 21

RECEIVED  
B.L.M. AZ STATE OFFICE

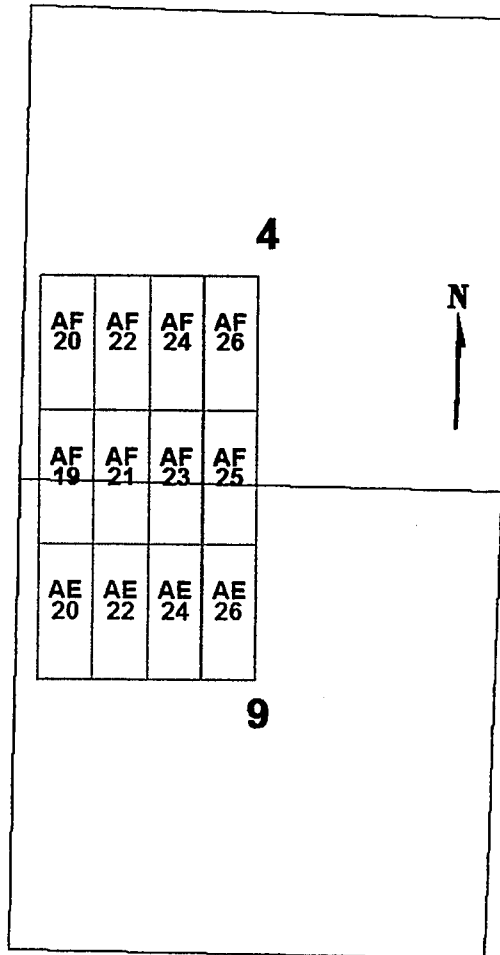
AMC 377961

**AE 20, 22, 24, 26 AND AF 19-26  
T35N R5W**

RECEIVED  
B.L.M. AZ STATE OFFICE

2007 FEB -5 A 11: 21

PHOENIX, ARIZONA



0 1,500 3,000  
feet

**AE 20, 22, 24, 26**

**AF 19-26**

All claims are 1500 x 600

Sides are N-S and ends are E-W

All locations, corners and end centers are 5' 2x2 wood posts with metal tags

Located by:

Patrick Hillard

Box 388

Kanab, Utah 84741

Mohave Co., Arizona

Sections 4 AND 9, T35N, R5W

Gila Salt River Meridian

ANC 377961

## LOCATION NOTICE FOR LODE MINING CLAIM

NOTICE IS HEREBY GIVEN that the **AF 21** lode mining claim has been located by Patrick Hillard, whose current mailing address is P.O. Box 388, Kanab, UT, 84741.

The general course of this claim is SOUTH and it is situated in Mohave County, Arizona.

The claim is 1,500 feet in length and 600 feet in width. This claim runs from the location monument on which this location notice is posted approximately 10 feet in a NORTH direction to the NORTH end line and 1,490 feet in a SOUTH direction to the SOUTH end line. The claim is marked by six monuments, one at each corner and one at the center of each end line of the claim.


The location monument on which this notice is posted is situated within Section 4, T35N R5W, Gila Salt River Base and Meridian, Arizona, and this claim encompasses portions of the following quarter section(s), Section(s), Township(s) and Range(s), Gila Salt River Base and Meridian, Arizona:

NW SEC 9, SW SEC 4, T35N R5W

The locality of this claim with reference to some natural object or permanent monument and additional information (if any) concerning its locality are as follows: The NORTHWEST corner of this claim is 9925 feet South and 5900 feet East from the NW corner, Section 32, T 36N, R5W.

Dated and posted on the ground this 11 day of November, 2006.

LOCATOR



~~Agent for~~ Patrick Hillard

Return to:

Judy Pratt  
2182 So. Dover Way  
Lakewood, CO 80227

PHOENIX, ARIZONA

2007 FEB -5 A 11: 21

RECEIVED  
B.L.M. AZ STATE OFFICE

ANC 377962

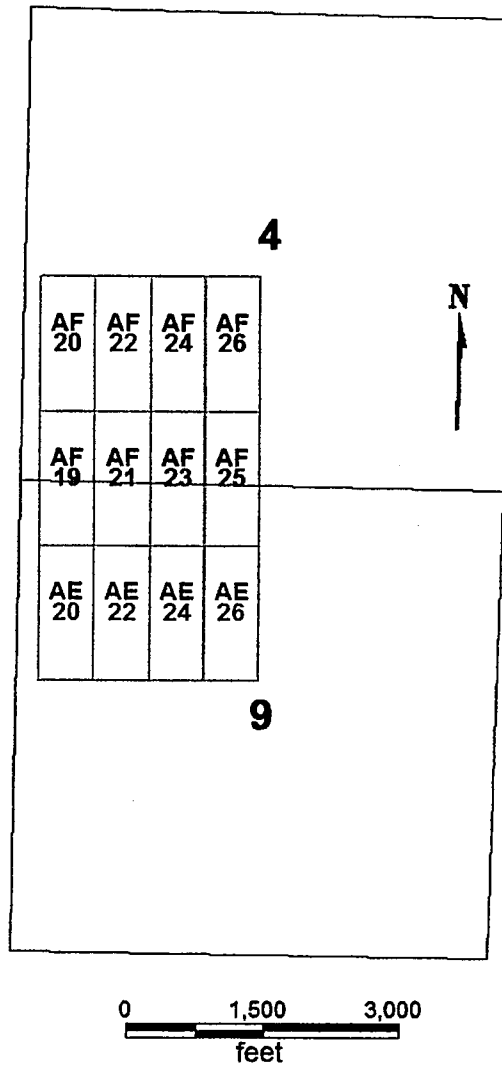


**AE 20, 22, 24, 26 AND AF 19-26  
T35N R5W**

RECEIVED  
B.L.M. AZ STATE OFFICE

2007 FEB -5 A 11: 21

PHOENIX, ARIZONA



**AE 20, 22, 24, 26**

**AF 19-26**

Sides are N-S and ends are E-W

All locations, corners and end centers are 5' 2x2 wood posts with metal tags

Located by:

Patrick Hillard

Box 388

Kanab, Utah 84741

All claims are 1500 x 600

Mohave Co., Arizona

Sections 4 AND 9, T35N, R5W

Gila Salt River Meridian

AMC 377962

## LOCATION NOTICE FOR LODE MINING CLAIM

NOTICE IS HEREBY GIVEN that the **AF 22** lode mining claim has been located by Patrick Hillard, whose current mailing address is P.O. Box 388, Kanab, UT, 84741.

The general course of this claim is NORTH and it is situated in Mohave County, Arizona.

The claim is 1,500 feet in length and 600 feet in width. This claim runs from the location monument on which this location notice is posted approximately 10 feet in a SOUTH direction to the SOUTH end line and 1,490 feet in a NORTH direction to the NORTH end line. The claim is marked by six monuments, one at each corner and one at the center of each end line of the claim.

The location monument on which this notice is posted is situated within Section 4, T35N R5W, Gila Salt River Base and Meridian, Arizona, and this claim encompasses portions of the following quarter section(s), Section(s), Township(s) and Range(s), Gila Salt River Base and Meridian, Arizona:

SW SEC 4, T35N R5W

The locality of this claim with reference to some natural object or permanent monument and additional information (if any) concerning its locality are as follows: The SOUTHWEST corner of this claim is 9925 feet South and 5900 feet East from the NW corner, Section 32, T 36N, R5W.

Dated and posted on the ground this 11 day of November, 2006.

LOCATOR

  
Agent for Patrick Hillard

Return to:

Judy Pratt  
2182 So. Dover Way  
Lakewood, CO 80227

PHOENIX, ARIZONA

2007 FEB - 5 A 11: 21

RECEIVED  
B.L.M. AZ STATE OFFICE

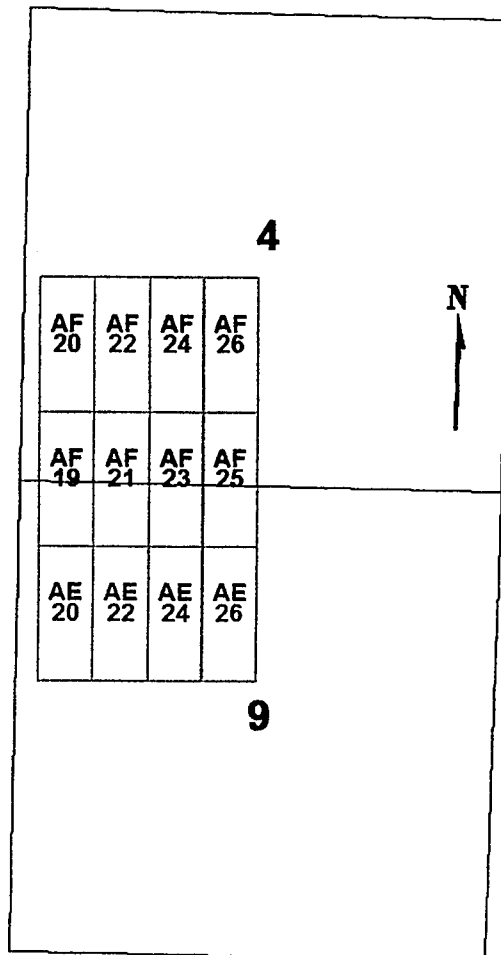
ANC 377963

**AE 20, 22, 24, 26 AND AF 19-26  
T35N R5W**

RECEIVED  
B.L.M. AZ STATE OFFICE

2007 FEB -5 A 11:21

PHOENIX, ARIZONA



0 1,500 3,000  
feet

**AE 20, 22, 24, 26**

**AF 19-26**

Sides are N-S and ends are E-W

All locations, corners and end centers are 5' 2x2 wood posts with metal tags

Located by:

Patrick Hillard

Box 388

Kanab, Utah 84741

All claims are 1500 x 600

Mohave Co., Arizona

Sections 4 AND 9, T35N, R5W

Gila Salt River Meridian

ANG 3 11403

## LOCATION NOTICE FOR LODE MINING CLAIM

NOTICE IS HEREBY GIVEN that the **AF 23** lode mining claim has been located by Patrick Hillard, whose current mailing address is P.O. Box 388, Kanab, UT, 84741.

The general course of this claim is SOUTH and it is situated in Mohave County, Arizona.

The claim is 1,500 feet in length and 600 feet in width. This claim runs from the location monument on which this location notice is posted approximately 10 feet in a NORTH direction to the NORTH end line and 1,490 feet in a SOUTH direction to the SOUTH end line. The claim is marked by six monuments, one at each corner and one at the center of each end line of the claim.

The location monument on which this notice is posted is situated within Section 4, T35N R5W, Gila Salt River Base and Meridian, Arizona, and this claim encompasses portions of the following quarter section(s), Section(s), Township(s) and Range(s), Gila Salt River Base and Meridian, Arizona:

NW SEC 9, SW SEC 4, T35N R5W

The locality of this claim with reference to some natural object or permanent monument and additional information (if any) concerning its locality are as follows: The NORTHWEST corner of this claim is 9925 feet South and 6500 feet East from the NW corner, Section 32, T 36N, R5W.

Dated and posted on the ground this 11 day of November, 2006.

LOCATOR

  
Agent for Patrick Hillard

Return to:

Judy Pratt  
2182 So. Dover Way  
Lakewood, CO 80227

PHOENIX, ARIZONA

2007 FEB - 5 A 11: 21

RECEIVED  
B.L.M. AZ STATE OFFICE

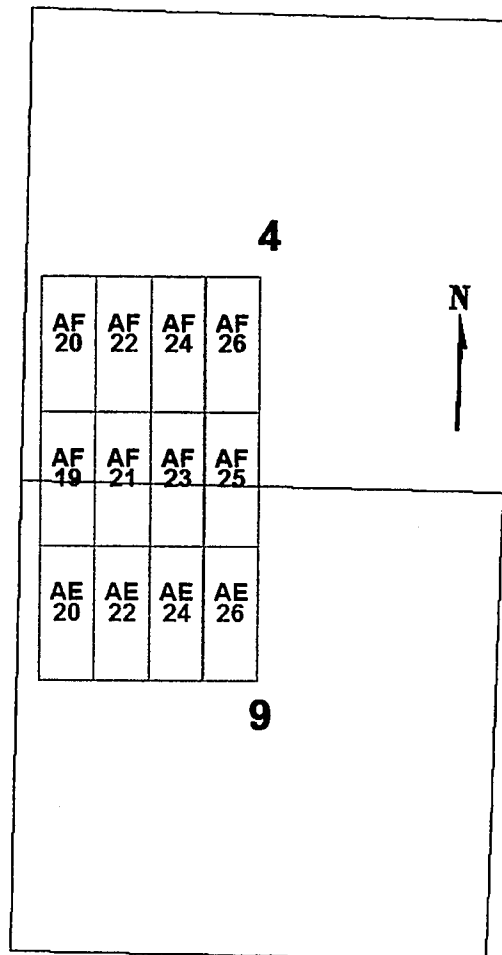
AMC 377964

**AE 20, 22, 24, 26 AND AF 19-26  
T35N R5W**

RECEIVED  
B.L.M. AZ STATE OFFICE

2007 FEB -5 A 11: 21

PHOENIX, ARIZONA



0 1,500 3,000  
feet

**AE 20, 22, 24, 26**

**AF 19-26**

All claims are 1500 x 600

Sides are N-S and ends are E-W

All locations, corners and end centers are 5' 2x2 wood posts with metal tags

Located by:

Patrick Hillard

Box 388

Kanab, Utah 84741

Mohave Co., Arizona

Sections 4 AND 9, T35N, R5W

Gila Salt River Meridian

ANC 377964

## LOCATION NOTICE FOR LODE MINING CLAIM

NOTICE IS HEREBY GIVEN that the **AF 24** lode mining claim has been located by Patrick Hillard, whose current mailing address is P.O. Box 388, Kanab, UT, 84741.

The general course of this claim is NORTH and it is situated in Mohave County, Arizona.

The claim is 1,500 feet in length and 600 feet in width. This claim runs from the location monument on which this location notice is posted approximately 10 feet in a SOUTH direction to the SOUTH end line and 1,490 feet in a NORTH direction to the NORTH end line. The claim is marked by six monuments, one at each corner and one at the center of each end line of the claim.


The location monument on which this notice is posted is situated within Section 4, T35N R5W, Gila Salt River Base and Meridian, Arizona, and this claim encompasses portions of the following quarter section(s), Section(s), Township(s) and Range(s), Gila Salt River Base and Meridian, Arizona:

SW SEC 4, T35N R5W

The locality of this claim with reference to some natural object or permanent monument and additional information (if any) concerning its locality are as follows: The SOUTHWEST corner of this claim is 9925 feet South and 6500 feet East from the NW corner, Section 32, T 36N, R5W.

Dated and posted on the ground this 11 day of November, 2006.

LOCATOR



\_\_\_\_\_  
~~Agent for~~ Patrick Hillard

Return to:

Judy Pratt  
2182 So. Dover Way  
Lakewood, CO 80227

PHOENIX, ARIZONA

2007 FEB -5 A 11:22

RECEIVED  
BLM, AZ STATE OFFICE

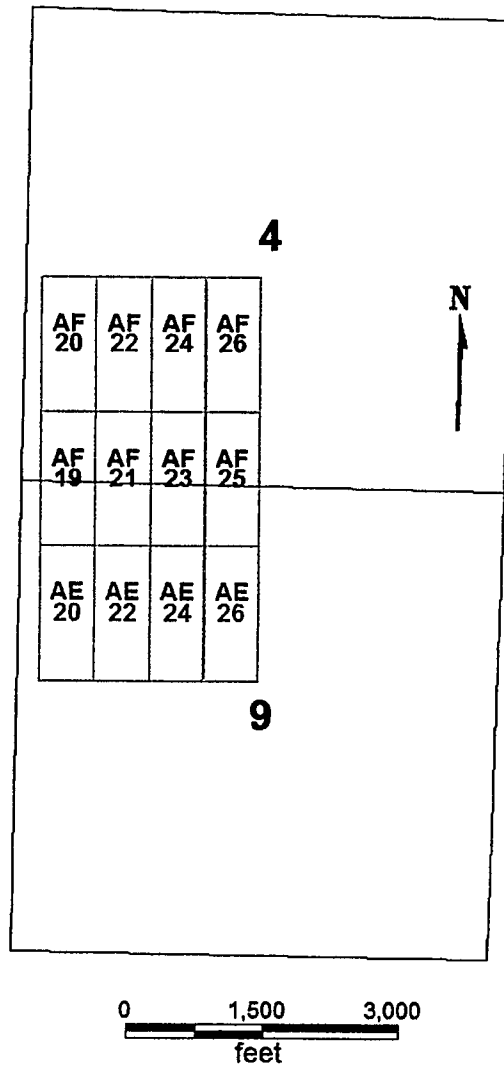
ANC 377965

**AE 20, 22, 24, 26 AND AF 19-26  
T35N R5W**

RECEIVED  
B.L.M. AZ STATE OFFICE

2007 FEB -5 A 11: 22

PHOENIX, ARIZONA



**AE 20, 22, 24, 26**

**AF 19-26**

Sides are N-S and ends are E-W

All locations, corners and end centers are 5' 2x2 wood posts with metal tags

Located by:

Patrick Hillard

Box 388

Kanab, Utah 84741

All claims are 1500 x 600

Mohave Co., Arizona

Sections 4 AND 9, T35N, R5W

Gila Salt River Meridian

ANC 377965

## LOCATION NOTICE FOR LODE MINING CLAIM

NOTICE IS HEREBY GIVEN that the **AF 25** lode mining claim has been located by Patrick Hillard, whose current mailing address is P.O. Box 388, Kanab, UT, 84741.

The general course of this claim is SOUTH and it is situated in Mohave County, Arizona.

The claim is 1,500 feet in length and 600 feet in width. This claim runs from the location monument on which this location notice is posted approximately 10 feet in a NORTH direction to the NORTH end line and 1,490 feet in a SOUTH direction to the SOUTH end line. The claim is marked by six monuments, one at each corner and one at the center of each end line of the claim.

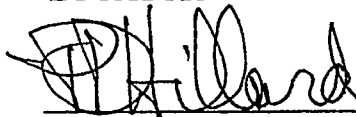
The location monument on which this notice is posted is situated within Section 4, T35N R5W, Gila Salt River Base and Meridian, Arizona, and this claim encompasses portions of the following quarter section(s), Section(s), Township(s) and Range(s), Gila Salt River Base and Meridian, Arizona:

NW SEC 9, SW SEC 4, T35N R5W

The locality of this claim with reference to some natural object or permanent monument and additional information (if any) concerning its locality are as follows: The NORTHWEST corner of this claim is 9925 feet South and 7100 feet East from the NW corner, Section 32, T 36N, R5W.

Dated and posted on the ground this 11 day of November, 2006.

LOCATOR



~~Agent for~~ Patrick Hillard

Return to:

Judy Pratt  
2182 So. Dover Way  
Lakewood, CO 80227

PHOENIX, ARIZONA

2007 FEB - 5 A 11: 23

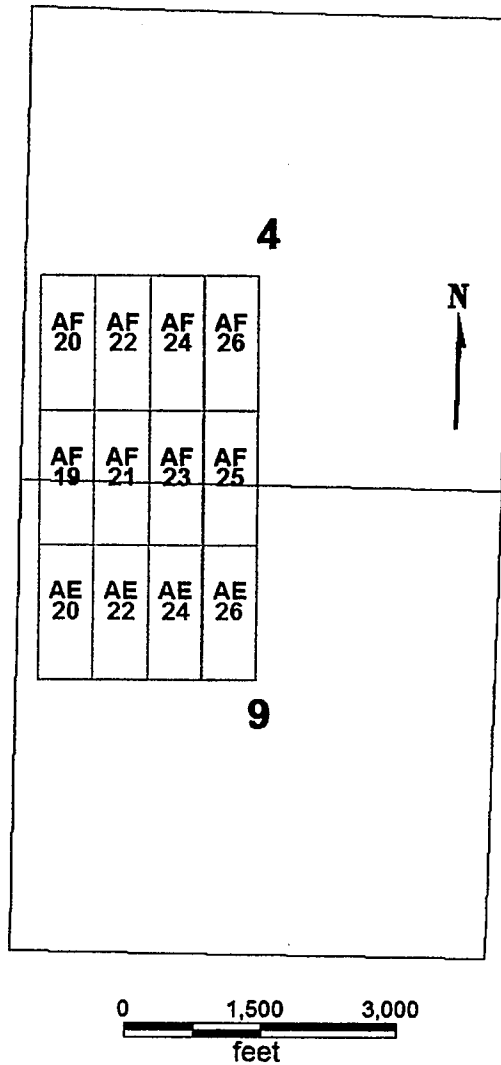
RECEIVED  
B.L.M. AZ STATE OFFICE

ANC 377966



**AE 20, 22, 24, 26 AND AF 19-26  
T35N R5W**

RECEIVED  
B.L.M. AZ STATE OFFICE  
2007 FEB -5 A 11: 23  
PHOENIX, ARIZONA



**AE 20, 22, 24, 26**

**AF 19-26**

Sides are N-S and ends are E-W

All locations, corners and end centers are 5' 2x2 wood posts with metal tags

Located by:

Patrick Hillard

Box 388

Kanab, Utah 84741

All claims are 1500 x 600

Mohave Co., Arizona

Sections 4 AND 9, T35N, R5W

Gila Salt River Meridian

ANL 377966

## LOCATION NOTICE FOR LODE MINING CLAIM

NOTICE IS HEREBY GIVEN that the **AF 26** lode mining claim has been located by Patrick Hillard, whose current mailing address is P.O. Box 388, Kanab, UT, 84741.

The general course of this claim is NORTH and it is situated in Mohave County, Arizona.

The claim is 1,500 feet in length and 600 feet in width. This claim runs from the location monument on which this location notice is posted approximately 10 feet in a SOUTH direction to the SOUTH end line and 1,490 feet in a NORTH direction to the NORTH end line. The claim is marked by six monuments, one at each corner and one at the center of each end line of the claim.


The location monument on which this notice is posted is situated within Section 4, T35N R5W, Gila Salt River Base and Meridian, Arizona, and this claim encompasses portions of the following quarter section(s), Section(s), Township(s) and Range(s), Gila Salt River Base and Meridian, Arizona:

SW SEC 4, T35N R5W

The locality of this claim with reference to some natural object or permanent monument and additional information (if any) concerning its locality are as follows: The SOUTHWEST corner of this claim is 9925 feet South and 7100 feet East from the NW corner, Section 32, T 36N, R5W.

Dated and posted on the ground this 11 day of November, 2006.

LOCATOR



Agent for Patrick Hillard

Return to:

Judy Pratt  
2182 So. Dover Way  
Lakewood, CO 80227

PHOENIX, ARIZONA

2007 FEB - 5 A 11: 23

RECEIVED  
B.L.M. AZ STATE OFFICE

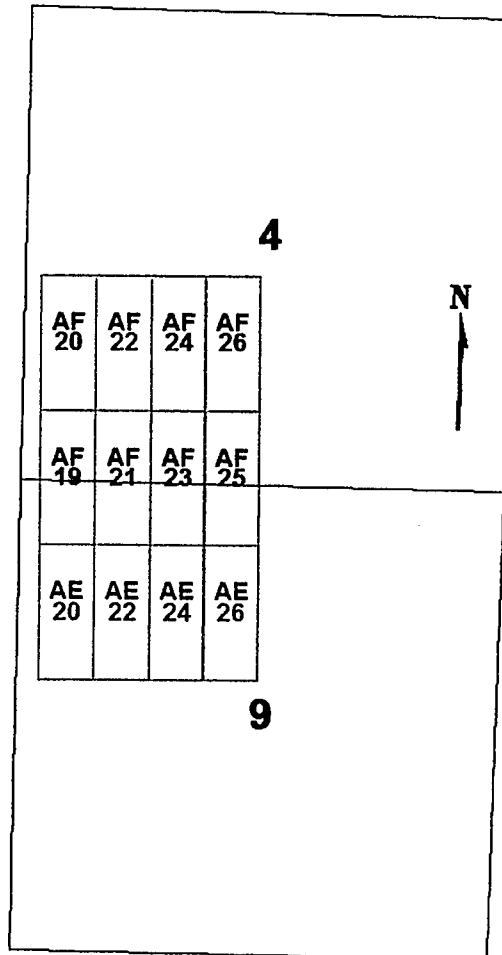
ANC 377967

**AE 20, 22, 24, 26 AND AF 19-26  
T35N R5W**

RECEIVED  
B.L.M. AZ STATE OFFICE

2007 FEB -5 A 11: 23

PHOENIX, ARIZONA



0 1,500 3,000  
feet

**AE 20, 22, 24, 26**

**AF 19-26**

All claims are 1500 x 600

Sides are N-S and ends are E-W

All locations, corners and end centers are 5' 2x2 wood posts with metal tags

Located by:

Patrick Hillard

Box 388

Kanab, Utah 84741

Mohave Co., Arizona

Sections 4 AND 9, T35N, R5W

Gila Salt River Meridian

AMC 377961

## LOCATION NOTICE FOR LODE MINING CLAIM

NOTICE IS HEREBY GIVEN that the **AH 2** lode mining claim has been located by Patrick Hillard, whose current mailing address is P.O. Box 388, Kanab, UT, 84741.

The general course of this claim is NORTH and it is situated in Mohave County, Arizona.

The claim is 1,500 feet in length and 600 feet in width. This claim runs from the location monument on which this location notice is posted approximately 10 feet in a SOUTH direction to the SOUTH end line and 1,490 feet in a NORTH direction to the NORTH end line. The claim is marked by six monuments, one at each corner and one at the center of each end line of the claim.

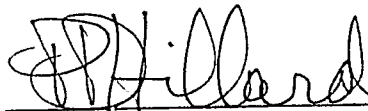
The location monument on which this notice is posted is situated within Section 32, T36N R5W, Gila Salt River Base and Meridian, Arizona, and this claim encompasses portions of the following quarter section(s), Section(s), Township(s) and Range(s), Gila Salt River Base and Meridian, Arizona:

SW AND NW SEC 32, T36N R5W

The locality of this claim with reference to some natural object or permanent monument and additional information (if any) concerning its locality are as follows: The SOUTHWEST corner of this claim is 3925 feet South and 100 feet West from the NW corner, Section 32, T 36N, R5W.

Dated and posted on the ground this 19 day of November, 2006.

LOCATOR



Patrick Hillard

Return to:

Judy Pratt  
2182 So. Dover Way  
Lakewood, CO 80227

PHOENIX, ARIZONA

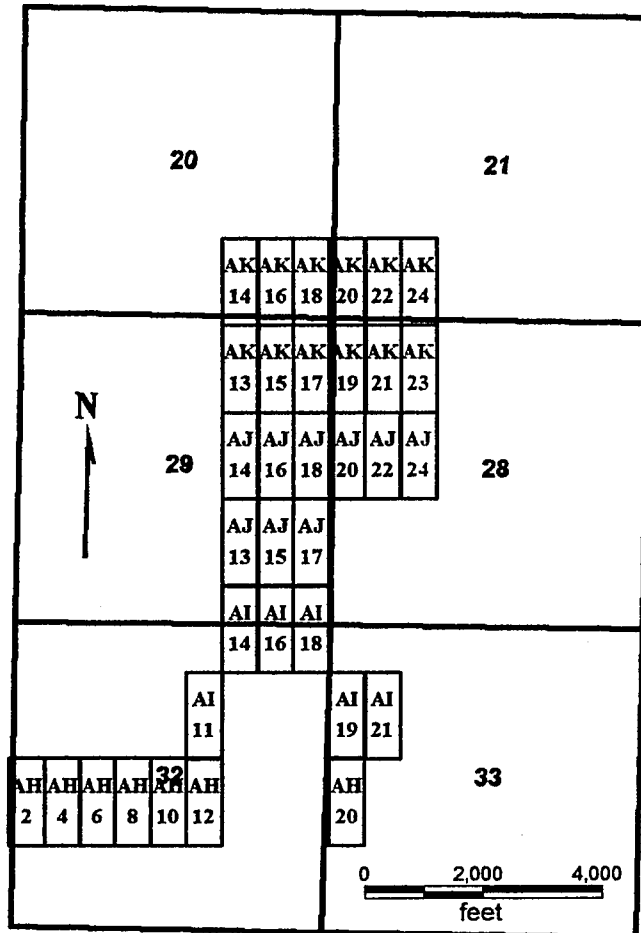
2007 FEB - 5 A 11: 26

RECEIVED  
B.L.M. AZ STATE OFFICE

AMC 377968

AH 2, 4, 6, 8, 10, 12, 20  
 AI 11, 14, 16, 18, 19, 21  
 AJ 13-18, 20, 22, 24  
 AK 13-24  
 T36N, R5W

RECEIVED  
 B.L.M. AZ STATE OFFICE  
 2007 FEB -5 A 11: 26  
 PHOENIX, ARIZONA



AH 2, 4, 6, 8, 10, 12, 20  
 AI 11, 14, 16, 18, 19, 21  
 AJ 13-18, 20, 22, 24  
 AK 13-24

All claims are 1500 x 600

Sides are N-S and ends are E-W

All locations, corners and end centers are 5' 2x2 wood posts with metal tags

Located by:

Patrick Hillard  
 Box 388  
 Kanab, Utah 84741

Mohave Co., Arizona  
 Sections 20, 21, 28, 29, 32, 33 T36N, R5W  
 Gila Salt River Meridian

AMC 377968

## LOCATION NOTICE FOR LODE MINING CLAIM

NOTICE IS HEREBY GIVEN that the **AH 4** lode mining claim has been located by Patrick Hillard, whose current mailing address is P.O. Box 388, Kanab, UT, 84741.

The general course of this claim is NORTH and it is situated in Mohave County, Arizona.

The claim is 1,500 feet in length and 600 feet in width. This claim runs from the location monument on which this location notice is posted approximately 10 feet in a SOUTH direction to the SOUTH end line and 1,490 feet in a NORTH direction to the NORTH end line. The claim is marked by six monuments, one at each corner and one at the center of each end line of the claim.


The location monument on which this notice is posted is situated within Section 32, T36N R5W, Gila Salt River Base and Meridian, Arizona, and this claim encompasses portions of the following quarter section(s), Section(s), Township(s) and Range(s), Gila Salt River Base and Meridian, Arizona:

SW AND NW SEC 32, T36N R5W

The locality of this claim with reference to some natural object or permanent monument and additional information (if any) concerning its locality are as follows: The SOUTHWEST corner of this claim is 3925 feet South and 500 feet East from the NW corner, Section 32, T 36N, R5W.

Dated and posted on the ground this 19 day of November, 2006.

LOCATOR

  
Patrick Hillard

Return to:

Judy Pratt  
2182 So. Dover Way  
Lakewood, CO 80227

PHOENIX, ARIZONA

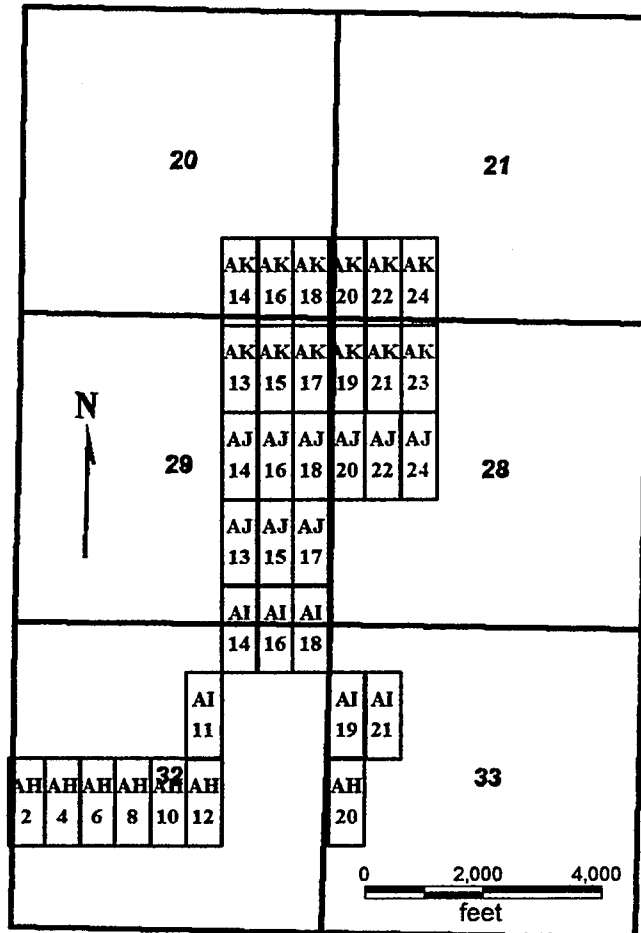
2007 FEB - 5 A 11: 26

RECEIVED  
B.L.M. AZ STATE OFFICE

ANC 377969

AH 2, 4, 6, 8, 10, 12, 20  
 AI 11, 14, 16, 18, 19, 21  
 AJ 13-18, 20, 22, 24  
 AK 13-24  
 T36N, R5W

RECEIVED  
 B.L.M. AZ STATE OFFICE  
 2007 FEB -5 A 11: 26  
 PHOENIX, ARIZONA



AH 2, 4, 6, 8, 10, 12, 20  
 AI 11, 14, 16, 18, 19, 21  
 AJ 13-18, 20, 22, 24  
 AK 13-24

All claims are 1500 x 600

Sides are N-S and ends are E-W

All locations, corners and end centers are 5' 2x2 wood posts with metal tags

Located by:

Patrick Hillard  
 Box 388  
 Kanab, Utah 84741

Mohave Co., Arizona  
 Sections 20, 21, 28, 29, 32, 33 T36N, R5W  
 Gila Salt River Meridian

AMC 377969

## LOCATION NOTICE FOR LODE MINING CLAIM

NOTICE IS HEREBY GIVEN that the **AH 6** lode mining claim has been located by Patrick Hillard, whose current mailing address is P.O. Box 388, Kanab, UT, 84741.

The general course of this claim is NORTH and it is situated in Mohave County, Arizona.

The claim is 1,500 feet in length and 600 feet in width. This claim runs from the location monument on which this location notice is posted approximately 10 feet in a SOUTH direction to the SOUTH end line and 1,490 feet in a NORTH direction to the NORTH end line. The claim is marked by six monuments, one at each corner and one at the center of each end line of the claim.

The location monument on which this notice is posted is situated within Section 32, T36N R5W, Gila Salt River Base and Meridian, Arizona, and this claim encompasses portions of the following quarter section(s), Section(s), Township(s) and Range(s), Gila Salt River Base and Meridian, Arizona:

SW AND NW SEC 32, T36N R5W

The locality of this claim with reference to some natural object or permanent monument and additional information (if any) concerning its locality are as follows: The SOUTHWEST corner of this claim is 3925 feet South and 1100 feet East from the NW corner, Section 32, T 36N, R5W.

Dated and posted on the ground this 19 day of November, 2006.

LOCATOR

  
Patrick Hillard

Return to:

Judy Pratt  
2182 So. Dover Way  
Lakewood, CO 80227

PHOENIX, ARIZONA

2007 FEB - 5 A 11: 27

RECEIVED  
B.L.M. AZ STATE OFFICE

ANC 377970

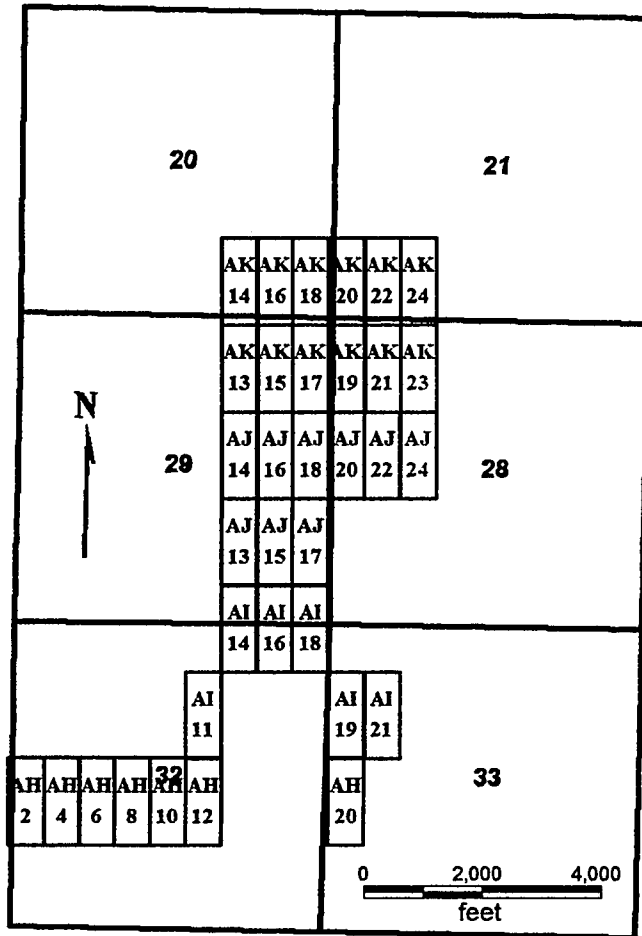


AH 2, 4, 6, 8, 10, 12, 20  
 AI 11, 14, 16, 18, 19, 21  
 AJ 13-18, 20, 22, 24  
 AK 13-24  
 T36N, R5W

RECEIVED  
 B.L.M. AZ STATE OFFICE

2007 FEB -5 A 11: 27

PHOENIX, ARIZONA



AH 2, 4, 6, 8, 10, 12, 20  
 AI 11, 14, 16, 18, 19, 21  
 AJ 13-18, 20, 22, 24  
 AK 13-24

All claims are 1500 x 600

Sides are N-S and ends are E-W

All locations, corners and end centers are 5' 2x2 wood posts with metal tags

Located by:

Patrick Hillard  
 Box 388  
 Kanab, Utah 84741

Mohave Co., Arizona  
 Sections 20, 21, 28, 29, 32, 33 T36N, R5W  
 Gila Salt River Meridian

AMC 377970

## LOCATION NOTICE FOR LODE MINING CLAIM

NOTICE IS HEREBY GIVEN that the **AH 8** lode mining claim has been located by Patrick Hillard, whose current mailing address is P.O. Box 388, Kanab, UT, 84741.

The general course of this claim is NORTH and it is situated in Mohave County, Arizona.

The claim is 1,500 feet in length and 600 feet in width. This claim runs from the location monument on which this location notice is posted approximately 10 feet in a SOUTH direction to the SOUTH end line and 1,490 feet in a NORTH direction to the NORTH end line. The claim is marked by six monuments, one at each corner and one at the center of each end line of the claim.

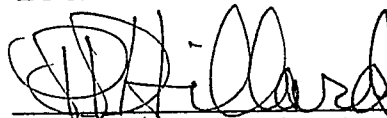
The location monument on which this notice is posted is situated within Section 32, T36N R5W, Gila Salt River Base and Meridian, Arizona, and this claim encompasses portions of the following quarter section(s), Section(s), Township(s) and Range(s), Gila Salt River Base and Meridian, Arizona:

SW AND NW SEC 32, T36N R5W

The locality of this claim with reference to some natural object or permanent monument and additional information (if any) concerning its locality are as follows: The SOUTHWEST corner of this claim is 3925 feet South and 1700 feet East from the NW corner, Section 32, T 36N, R5W.

Dated and posted on the ground this 19 day of November, 2006.

LOCATOR

  
Patrick Hillard

Return to:

Judy Pratt  
2182 So. Dover Way  
Lakewood, CO 80227

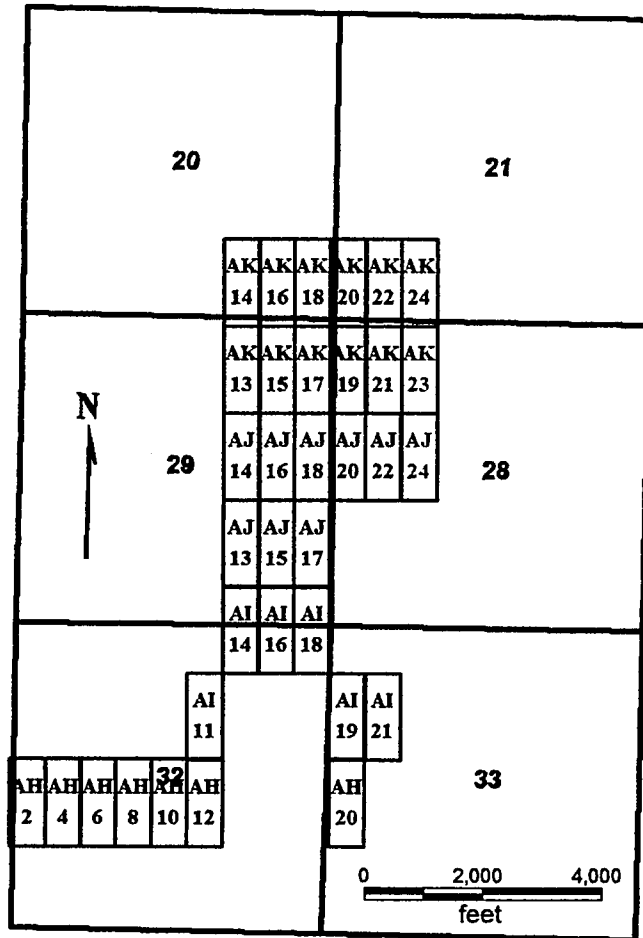
PHOENIX, ARIZONA  
2007 FEB - 5 A 11: 27

RECEIVED  
B.L.M. AZ STATE OFFICE

ANC 377971

AH 2, 4, 6, 8, 10, 12, 20  
 AI 11, 14, 16, 18, 19, 21  
 AJ 13-18, 20, 22, 24  
 AK 13-24  
 T36N, R5W

RECEIVED  
 B.L.M. AZ STATE OFFICE  
 2007 FEB -5 A 11: 27  
 PHOENIX, ARIZONA



AH 2, 4, 6, 8, 10, 12, 20  
 AI 11, 14, 16, 18, 19, 21  
 AJ 13-18, 20, 22, 24  
 AK 13-24

All claims are 1500 x 600

Sides are N-S and ends are E-W

All locations, corners and end centers are 5' 2x2 wood posts with metal tags

Located by:

Patrick Hillard  
 Box 388  
 Kanab, Utah 84741

Mohave Co., Arizona  
 Sections 20, 21, 28, 29, 32, 33 T36N, R5W  
 Gila Salt River Meridian

ANC 371411

## LOCATION NOTICE FOR LODE MINING CLAIM

NOTICE IS HEREBY GIVEN that the **AH 10** lode mining claim has been located by Patrick Hillard, whose current mailing address is P.O. Box 388, Kanab, UT, 84741.

The general course of this claim is NORTH and it is situated in Mohave County, Arizona.

The claim is 1,500 feet in length and 600 feet in width. This claim runs from the location monument on which this location notice is posted approximately 10 feet in a SOUTH direction to the SOUTH end line and 1,490 feet in a NORTH direction to the NORTH end line. The claim is marked by six monuments, one at each corner and one at the center of each end line of the claim.


The location monument on which this notice is posted is situated within Section 32, T36N R5W, Gila Salt River Base and Meridian, Arizona, and this claim encompasses portions of the following quarter section(s), Section(s), Township(s) and Range(s), Gila Salt River Base and Meridian, Arizona:

NW, NE, SW AND SE SEC 32, T36N R5W

The locality of this claim with reference to some natural object or permanent monument and additional information (if any) concerning its locality are as follows: The SOUTHWEST corner of this claim is 3925 feet South and 2300 feet East from the NW corner, Section 32, T 36N, R5W.

Dated and posted on the ground this 19 day of November, 2006.

LOCATOR

  
Patrick Hillard

Return to:

Judy Pratt  
2182 So. Dover Way  
Lakewood, CO 80227

PHOENIX, ARIZONA

2007 FEB - 5 A 11: 27

RECEIVED  
B.L.M. AZ STATE OFFICE

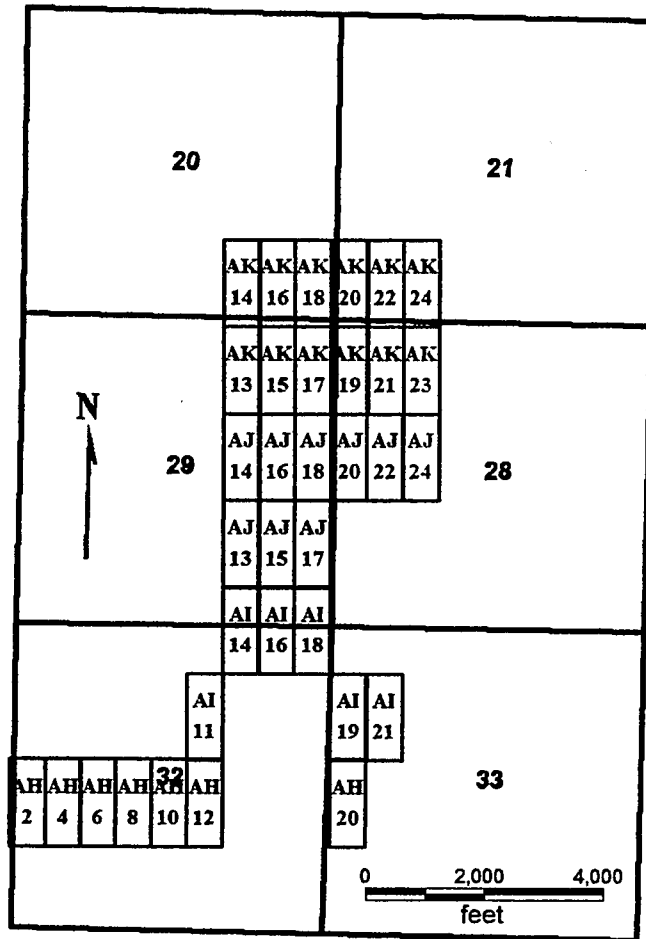
ANC 377972

AH 2, 4, 6, 8, 10, 12, 20  
 AI 11, 14, 16, 18, 19, 21  
 AJ 13-18, 20, 22, 24  
 AK 13-24  
 T36N, R5W

RECEIVED  
 B.L.M. AZ STATE OFFICE

2007 FEB -5 A 11: 27

PHOENIX, ARIZONA



AH 2, 4, 6, 8, 10, 12, 20  
 AI 11, 14, 16, 18, 19, 21  
 AJ 13-18, 20, 22, 24  
 AK 13-24

All claims are 1500 x 600

Sides are N-S and ends are E-W

All locations, corners and end centers are 5' 2x2 wood posts with metal tags

Located by:

Patrick Hillard  
 Box 388  
 Kanab, Utah 84741

Mohave Co., Arizona  
 Sections 20, 21, 28, 29, 32, 33 T36N, R5W  
 Gila Salt River Meridian

ANL 3 7 7 9 7 2

## LOCATION NOTICE FOR LODE MINING CLAIM

NOTICE IS HEREBY GIVEN that the **AH 12** lode mining claim has been located by Patrick Hillard, whose current mailing address is P.O. Box 388, Kanab, UT, 84741.

The general course of this claim is NORTH and it is situated in Mohave County, Arizona.

The claim is 1,500 feet in length and 600 feet in width. This claim runs from the location monument on which this location notice is posted approximately 10 feet in a SOUTH direction to the SOUTH end line and 1,490 feet in a NORTH direction to the NORTH end line. The claim is marked by six monuments, one at each corner and one at the center of each end line of the claim.


The location monument on which this notice is posted is situated within Section 32, T36N R5W, Gila Salt River Base and Meridian, Arizona, and this claim encompasses portions of the following quarter section(s), Section(s), Township(s) and Range(s), Gila Salt River Base and Meridian, Arizona:

NE AND SE SEC 32, T36N R5W

The locality of this claim with reference to some natural object or permanent monument and additional information (if any) concerning its locality are as follows: The SOUTHWEST corner of this claim is 3925 feet South and 2900 feet East from the NW corner, Section 32, T 36N, R5W.

Dated and posted on the ground this 19 day of November, 2006.

LOCATOR



Patrick Hillard

Return to:

Judy Pratt  
2182 So. Dover Way  
Lakewood, CO 80227

PHOENIX, ARIZONA

2007 FEB - 5 A 11: 27

RECEIVED  
B.L.M. AZ STATE OFFICE

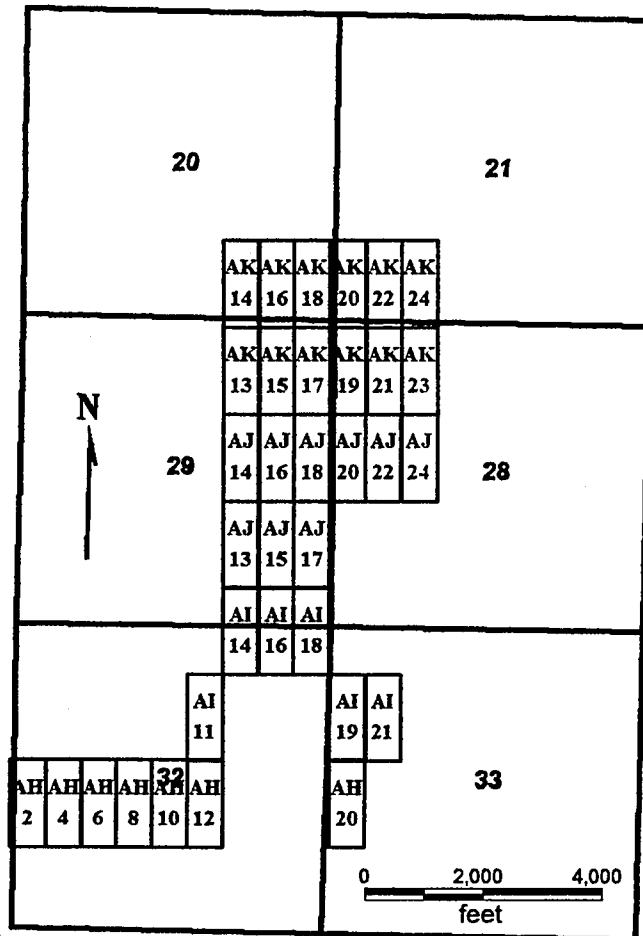
ANC 377913

AH 2, 4, 6, 8, 10, 12, 20  
 AI 11, 14, 16, 18, 19, 21  
 AJ 13-18, 20, 22, 24  
 AK 13-24  
 T36N, R5W

RECEIVED  
 B.L.M. AZ STATE OFFICE

2007 FEB -5 A 11: 27

PHOENIX, ARIZONA



AH 2, 4, 6, 8, 10, 12, 20  
 AI 11, 14, 16, 18, 19, 21  
 AJ 13-18, 20, 22, 24  
 AK 13-24

All claims are 1500 x 600

Sides are N-S and ends are E-W

All locations, corners and end centers are 5' 2x2 wood posts with metal tags

Located by:

Patrick Hillard  
 Box 388  
 Kanab, Utah 84741

Mohave Co., Arizona  
 Sections 20, 21, 28, 29, 32, 33 T36N, R5W  
 Gila Salt River Meridian

AMC 377973

## LOCATION NOTICE FOR LODE MINING CLAIM

NOTICE IS HEREBY GIVEN that the **AH 20** lode mining claim has been located by Patrick Hillard, whose current mailing address is P.O. Box 388, Kanab, UT, 84741.

The general course of this claim is NORTH and it is situated in Mohave County, Arizona.

The claim is 1,500 feet in length and 600 feet in width. This claim runs from the location monument on which this location notice is posted approximately 10 feet in a SOUTH direction to the SOUTH end line and 1,490 feet in a NORTH direction to the NORTH end line. The claim is marked by six monuments, one at each corner and one at the center of each end line of the claim.


The location monument on which this notice is posted is situated within Section 33, T36N R5W, Gila Salt River Base and Meridian, Arizona, and this claim encompasses portions of the following quarter section(s), Section(s), Township(s) and Range(s), Gila Salt River Base and Meridian, Arizona:

NW AND SW SEC 33, T36N R5W

The locality of this claim with reference to some natural object or permanent monument and additional information (if any) concerning its locality are as follows: The SOUTHWEST corner of this claim is 3925 feet South and 5300 feet East from the NW corner, Section 32, T 36N, R5W.

Dated and posted on the ground this 19 day of November, 2006.

LOCATOR

  
Patrick Hillard

Return to:

Judy Pratt  
2182 So. Dover Way  
Lakewood, CO 80227

PHOENIX, ARIZONA

2007 FEB - 5 A 11: 27

RECEIVED  
B.L.M. AZ STATE OFFICE

ANC 377974

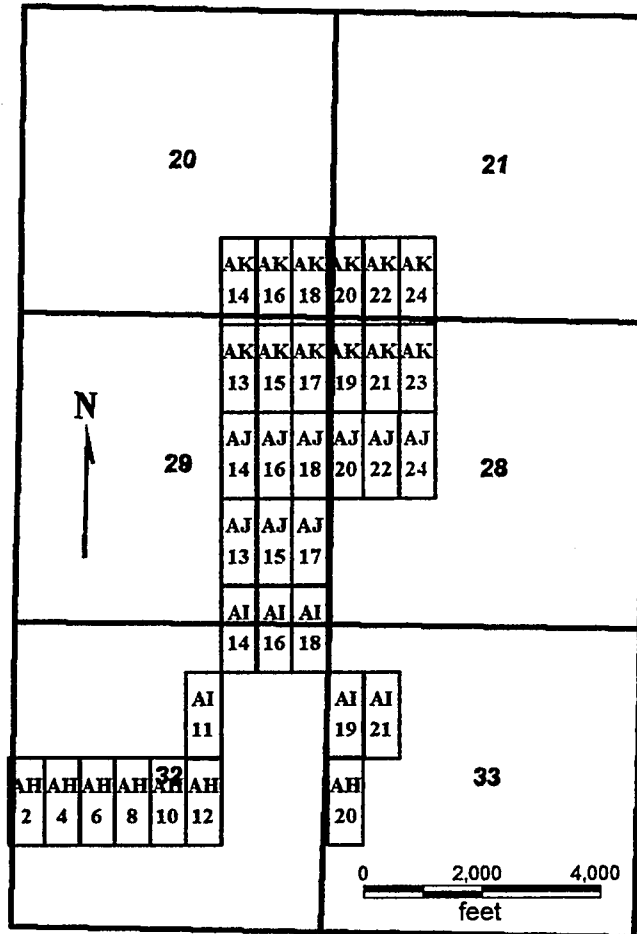


AH 2, 4, 6, 8, 10, 12, 20  
 AI 11, 14, 16, 18, 19, 21  
 AJ 13-18, 20, 22, 24  
 AK 13-24  
 T36N, R5W

RECEIVED  
 B.L.M. AZ STATE OFFICE

2007 FEB -5 A 11: 27

PHOENIX, ARIZONA



AH 2, 4, 6, 8, 10, 12, 20  
 AI 11, 14, 16, 18, 19, 21  
 AJ 13-18, 20, 22, 24  
 AK 13-24

All claims are 1500 x 600

Sides are N-S and ends are E-W

All locations, corners and end centers are 5' 2x2 wood posts with metal tags

Located by:

Patrick Hillard  
 Box 388  
 Kanab, Utah 84741

Mohave Co., Arizona  
 Sections 20, 21, 28, 29, 32, 33 T36N, R5W  
 Gila Salt River Meridian

AMC 377974

## LOCATION NOTICE FOR LODE MINING CLAIM

NOTICE IS HEREBY GIVEN that the **AI 11** lode mining claim has been located by Patrick Hillard, whose current mailing address is P.O. Box 388, Kanab, UT, 84741.

The general course of this claim is SOUTH and it is situated in Mohave County, Arizona.

The claim is 1,500 feet in length and 600 feet in width. This claim runs from the location monument on which this location notice is posted approximately 10 feet in a NORTH direction to the NORTH end line and 1,490 feet in a SOUTH direction to the SOUTH end line. The claim is marked by six monuments, one at each corner and one at the center of each end line of the claim.

The location monument on which this notice is posted is situated within Section 32, T36N R5W, Gila Salt River Base and Meridian, Arizona, and this claim encompasses portions of the following quarter section(s), Section(s), Township(s) and Range(s), Gila Salt River Base and Meridian, Arizona:

NE SEC 32, T36N R5W

The locality of this claim with reference to some natural object or permanent monument and additional information (if any) concerning its locality are as follows: The NORTHWEST corner of this claim is 925 feet South and 2900 feet East from the NW corner, Section 32, T 36N, R5W.

Dated and posted on the ground this 18 day of November, 2006.

LOCATOR



Patrick Hillard

Return to:

Judy Pratt  
2182 So. Dover Way  
Lakewood, CO 80227

PHOENIX, ARIZONA

2007 FEB - 5 A 11: 27

RECEIVED  
B.L.M. AZ STATE OFFICE

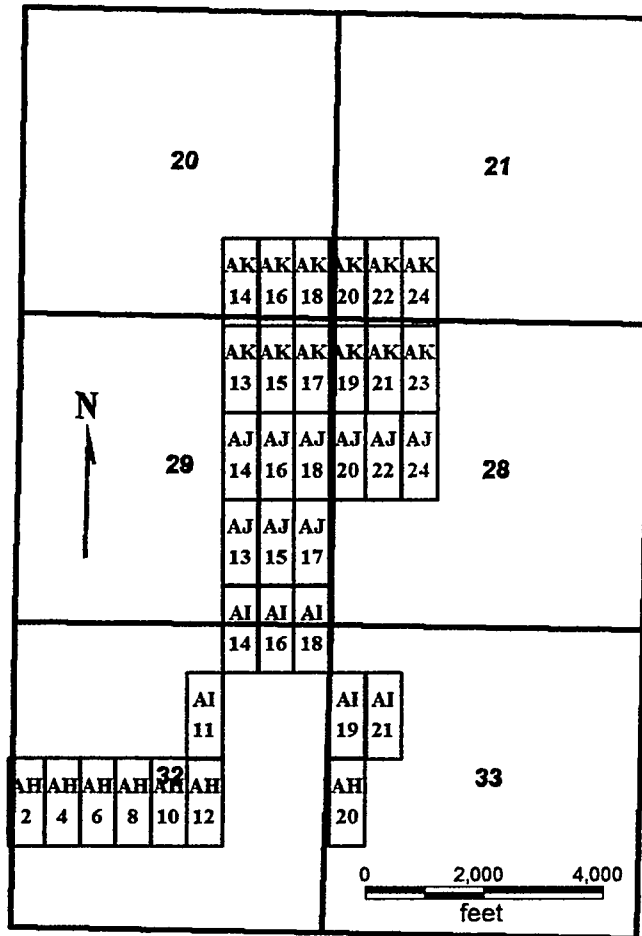
AMC 377975

AH 2, 4, 6, 8, 10, 12, 20  
 AI 11, 14, 16, 18, 19, 21  
 AJ 13-18, 20, 22, 24  
 AK 13-24  
 T36N, R5W

RECEIVED  
 B.L.M. AZ STATE OFFICE

2007 FEB -5 A 11: 27

PHOENIX, ARIZONA



AH 2, 4, 6, 8, 10, 12, 20  
 AI 11, 14, 16, 18, 19, 21  
 AJ 13-18, 20, 22, 24  
 AK 13-24

All claims are 1500 x 600

Sides are N-S and ends are E-W

All locations, corners and end centers are 5' 2x2 wood posts with metal tags

Located by:

Patrick Hillard  
 Box 388  
 Kanab, Utah 84741

Mohave Co., Arizona  
 Sections 20, 21, 28, 29, 32, 33 T36N, R5W  
 Gila Salt River Meridian

ANC 377975

## LOCATION NOTICE FOR LODE MINING CLAIM

NOTICE IS HEREBY GIVEN that the **AI 14** lode mining claim has been located by Patrick Hillard, whose current mailing address is P.O. Box 388, Kanab, UT, 84741.

The general course of this claim is NORTH and it is situated in Mohave County, Arizona.

The claim is 1,500 feet in length and 600 feet in width. This claim runs from the location monument on which this location notice is posted approximately 10 feet in a SOUTH direction to the SOUTH end line and 1,490 feet in a NORTH direction to the NORTH end line. The claim is marked by six monuments, one at each corner and one at the center of each end line of the claim.


The location monument on which this notice is posted is situated within Section 32, T36N R5W, Gila Salt River Base and Meridian, Arizona, and this claim encompasses portions of the following quarter section(s), Section(s), Township(s) and Range(s), Gila Salt River Base and Meridian, Arizona:

NE SEC 32, SE SEC 29, T36N R5W

The locality of this claim with reference to some natural object or permanent monument and additional information (if any) concerning its locality are as follows: The SOUTHWEST corner of this claim is 925 feet South and 3500 feet East from the NW corner, Section 32, T 36N, R5W.

Dated and posted on the ground this 18 day of November, 2006.

LOCATOR



Patrick Hillard

Return to:

Judy Pratt  
2182 So. Dover Way  
Lakewood, CO 80227

PHOENIX, ARIZONA

2007 FEB - 5 A 11: 27

RECEIVED  
B.L.M. AZ STATE OFFICE

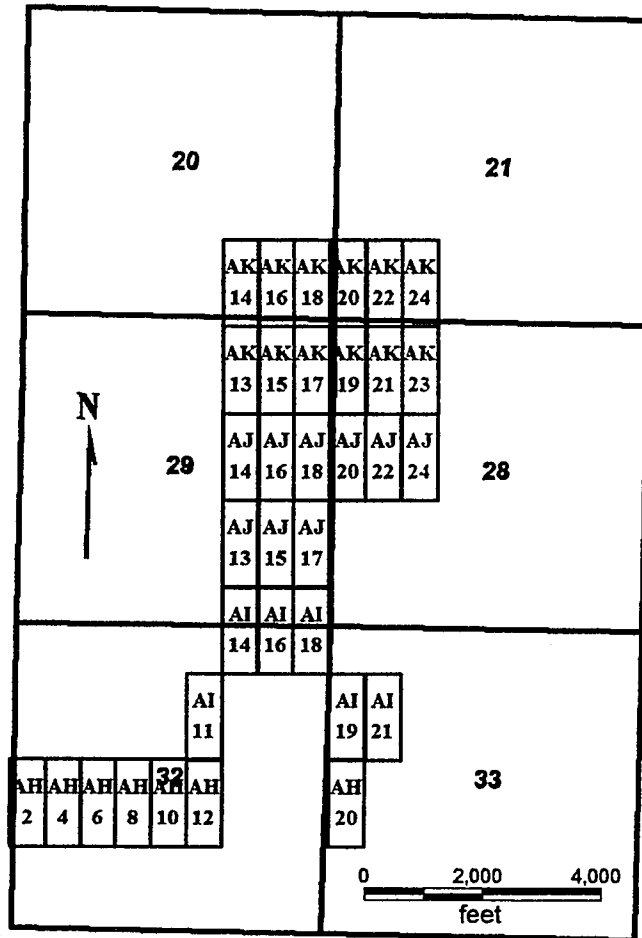
ANC 377976

AH 2, 4, 6, 8, 10, 12, 20  
 AI 11, 14, 16, 18, 19, 21  
 AJ 13-18, 20, 22, 24  
 AK 13-24  
 T36N, R5W

RECEIVED  
 B.L.M. AZ STATE OFFICE

2007 FEB -5 A 11: 28

PHOENIX, ARIZONA



AH 2, 4, 6, 8, 10, 12, 20  
 AI 11, 14, 16, 18, 19, 21  
 AJ 13-18, 20, 22, 24  
 AK 13-24

All claims are 1500 x 600

Sides are N-S and ends are E-W

All locations, corners and end centers are 5' 2x2 wood posts with metal tags

Located by:

Patrick Hillard  
 Box 388  
 Kanab, Utah 84741

Mohave Co., Arizona  
 Sections 20, 21, 28, 29, 32, 33 T36N, R5W  
 Gila Salt River Meridian

ANC 377976

## LOCATION NOTICE FOR LODE MINING CLAIM

NOTICE IS HEREBY GIVEN that the **AI 16** lode mining claim has been located by Patrick Hillard, whose current mailing address is P.O. Box 388, Kanab, UT, 84741.

The general course of this claim is NORTH and it is situated in Mohave County, Arizona.

The claim is 1,500 feet in length and 600 feet in width. This claim runs from the location monument on which this location notice is posted approximately 10 feet in a SOUTH direction to the SOUTH end line and 1,490 feet in a NORTH direction to the NORTH end line. The claim is marked by six monuments, one at each corner and one at the center of each end line of the claim.


The location monument on which this notice is posted is situated within Section 32, T36N R5W, Gila Salt River Base and Meridian, Arizona, and this claim encompasses portions of the following quarter section(s), Section(s), Township(s) and Range(s), Gila Salt River Base and Meridian, Arizona:

NE SEC 32, SE SEC 29, T36N R5W

The locality of this claim with reference to some natural object or permanent monument and additional information (if any) concerning its locality are as follows: The SOUTHWEST corner of this claim is 925 feet South and 4100 feet East from the NW corner, Section 32, T 36N, R5W.

Dated and posted on the ground this 18 day of November, 2006.

LOCATOR

  
\_\_\_\_\_  
Patrick Hillard

Return to:

Judy Pratt  
2182 So. Dover Way  
Lakewood, CO 80227

PHOENIX, ARIZONA

2007 FEB - 5 A 11: 28

RECEIVED  
B.L.M. AZ STATE OFFICE

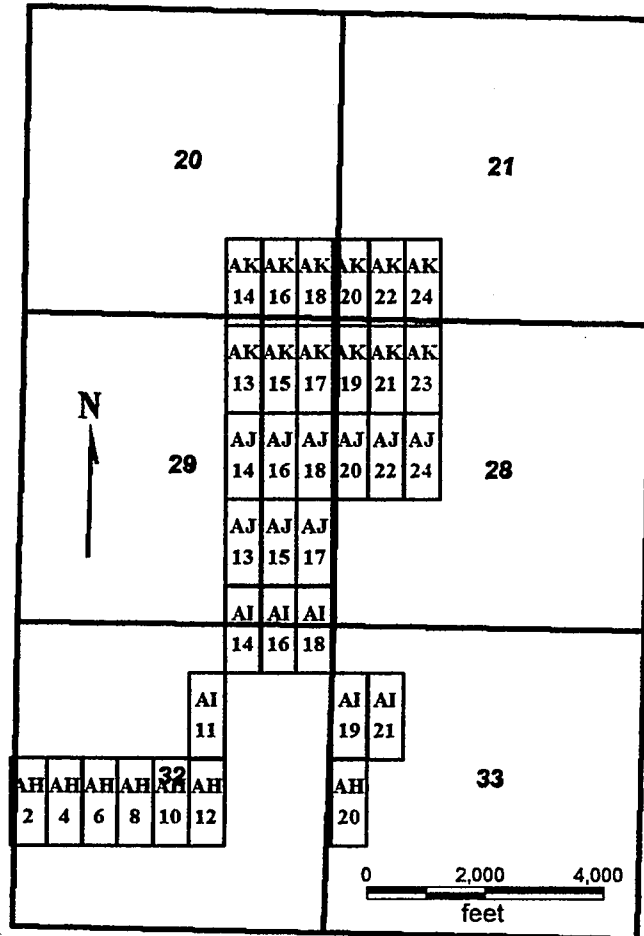
ANG 377977

AH 2, 4, 6, 8, 10, 12, 20  
 AI 11, 14, 16, 18, 19, 21  
 AJ 13-18, 20, 22, 24  
 AK 13-24  
 T36N, R5W

RECEIVED  
 B.L.M. AZ STATE OFFICE

2007 FEB -5 A 11: 28

PHOENIX, ARIZONA



AH 2, 4, 6, 8, 10, 12, 20  
 AI 11, 14, 16, 18, 19, 21  
 AJ 13-18, 20, 22, 24  
 AK 13-24

All claims are 1500 x 600

Sides are N-S and ends are E-W

All locations, corners and end centers are 5' 2x2 wood posts with metal tags

Located by:

Patrick Hillard  
 Box 388  
 Kanab, Utah 84741

Mohave Co., Arizona  
 Sections 20, 21, 28, 29, 32, 33 T36N, R5W  
 Gila Salt River Meridian

AN6377977

## LOCATION NOTICE FOR LODE MINING CLAIM

NOTICE IS HEREBY GIVEN that the **AI 18** lode mining claim has been located by Patrick Hillard, whose current mailing address is P.O. Box 388, Kanab, UT, 84741.

The general course of this claim is NORTH and it is situated in Mohave County, Arizona.

The claim is 1,500 feet in length and 600 feet in width. This claim runs from the location monument on which this location notice is posted approximately 10 feet in a SOUTH direction to the SOUTH end line and 1,490 feet in a NORTH direction to the NORTH end line. The claim is marked by six monuments, one at each corner and one at the center of each end line of the claim.

The location monument on which this notice is posted is situated within Section 32, T36N R5W, Gila Salt River Base and Meridian, Arizona, and this claim encompasses portions of the following quarter section(s), Section(s), Township(s) and Range(s), Gila Salt River Base and Meridian, Arizona:

NE SEC 32, SE SEC 29, T36N R5W

The locality of this claim with reference to some natural object or permanent monument and additional information (if any) concerning its locality are as follows: The SOUTHWEST corner of this claim is 925 feet South and 4700 feet East from the NW corner, Section 32, T 36N, R5W.

Dated and posted on the ground this 18 day of November, 2006.

LOCATOR

  
Patrick Hillard

Return to:

Judy Pratt  
2182 So. Dover Way  
Lakewood, CO 80227

PHOENIX, ARIZONA

2007 FEB - 5 - 11: 28

RECEIVED  
B.L.M. AZ STATE OFFICE

ANC 377978

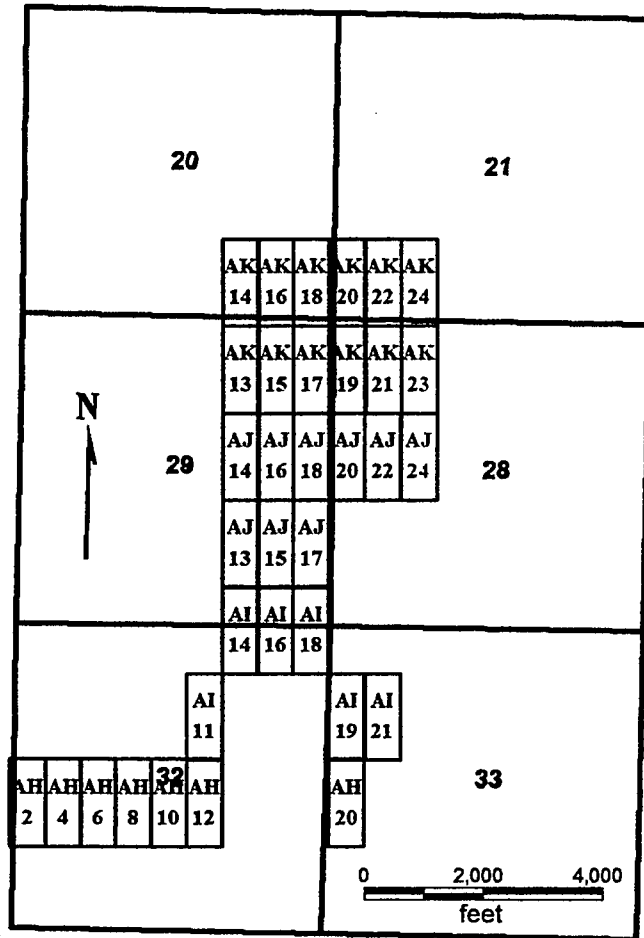


AH 2, 4, 6, 8, 10, 12, 20  
 AI 11, 14, 16, 18, 19, 21  
 AJ 13-18, 20, 22, 24  
 AK 13-24  
 T36N, R5W

RECEIVED  
 B.L.M. AZ STATE OFFICE

2007 FEB -5 A 11: 28

PHOENIX, ARIZONA



AH 2, 4, 6, 8, 10, 12, 20  
 AI 11, 14, 16, 18, 19, 21  
 AJ 13-18, 20, 22, 24  
 AK 13-24

All claims are 1500 x 600

Sides are N-S and ends are E-W

All locations, corners and end centers are 5' 2x2 wood posts with metal tags

Located by:

Patrick Hillard

Box 388

Kanab, Utah 84741

Mohave Co., Arizona

Sections 20, 21, 28, 29, 32, 33 T36N, R5W

Gila Salt River Meridian

ANC 3 7 7 9 7 8

## LOCATION NOTICE FOR LODE MINING CLAIM

NOTICE IS HEREBY GIVEN that the **AI 19** lode mining claim has been located by Patrick Hillard, whose current mailing address is P.O. Box 388, Kanab, UT, 84741.

The general course of this claim is SOUTH and it is situated in Mohave County, Arizona.

The claim is 1,500 feet in length and 600 feet in width. This claim runs from the location monument on which this location notice is posted approximately 10 feet in a NORTH direction to the NORTH end line and 1,490 feet in a SOUTH direction to the SOUTH end line. The claim is marked by six monuments, one at each corner and one at the center of each end line of the claim.

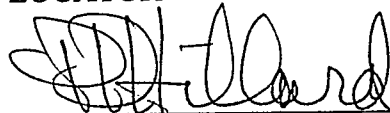
The location monument on which this notice is posted is situated within Section 33, T36N R5W, Gila Salt River Base and Meridian, Arizona, and this claim encompasses portions of the following quarter section(s), Section(s), Township(s) and Range(s), Gila Salt River Base and Meridian, Arizona:

NW SEC 33, T36N R5W

The locality of this claim with reference to some natural object or permanent monument and additional information (if any) concerning its locality are as follows: The NORTHWEST corner of this claim is 925 feet South and 5300 feet East from the NW corner, Section 32, T 36N, R5W.

Dated and posted on the ground this 18 day of November, 2006.

LOCATOR



Patrick Hillard

Return to:

Judy Pratt  
2182 So. Dover Way  
Lakewood, CO 80227

PHOENIX, ARIZONA

2007 FEB -5 A 11: 28

RECEIVED  
B.L.M. AZ STATE OFFICE

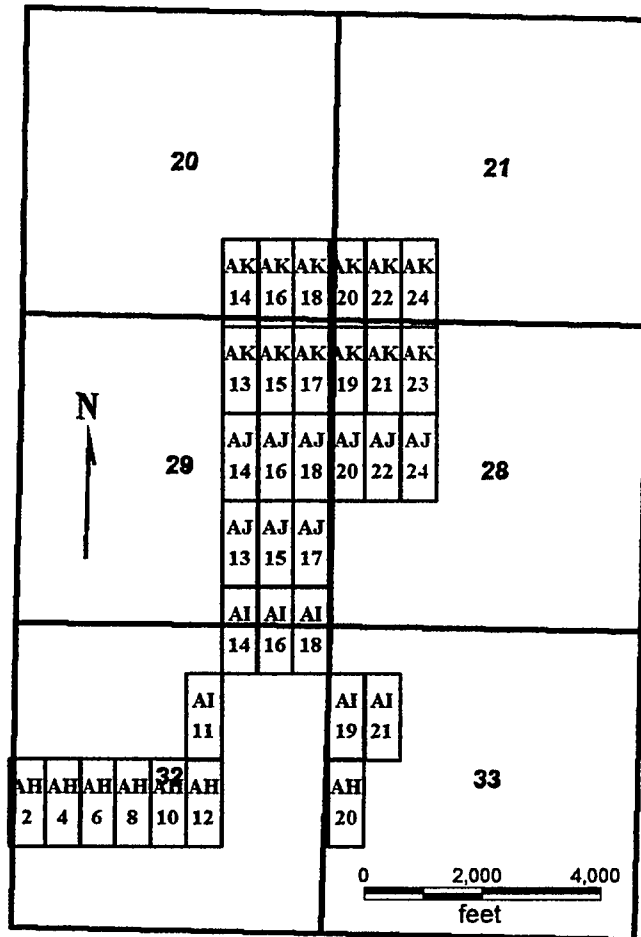
AMC 377979

AH 2, 4, 6, 8, 10, 12, 20  
 AI 11, 14, 16, 18, 19, 21  
 AJ 13-18, 20, 22, 24  
 AK 13-24  
 T36N, R5W

RECEIVED  
 B.L.M. AZ STATE OFFICE

2007 FEB -5 A 11: 28

PHOENIX, ARIZONA



AH 2, 4, 6, 8, 10, 12, 20  
 AI 11, 14, 16, 18, 19, 21  
 AJ 13-18, 20, 22, 24  
 AK 13-24

All claims are 1500 x 600

Sides are N-S and ends are E-W

All locations, corners and end centers are 5' 2x2 wood posts with metal tags

Located by:

Patrick Hillard  
 Box 388  
 Kanab, Utah 84741

Mohave Co., Arizona  
 Sections 20, 21, 28, 29, 32, 33 T36N, R5W  
 Gila Salt River Meridian

ANC 377979

## LOCATION NOTICE FOR LODE MINING CLAIM

NOTICE IS HEREBY GIVEN that the **AI 21** lode mining claim has been located by Patrick Hillard, whose current mailing address is P.O. Box 388, Kanab, UT, 84741.

The general course of this claim is SOUTH and it is situated in Mohave County, Arizona.

The claim is 1,500 feet in length and 600 feet in width. This claim runs from the location monument on which this location notice is posted approximately 10 feet in a NORTH direction to the NORTH end line and 1,490 feet in a SOUTH direction to the SOUTH end line. The claim is marked by six monuments, one at each corner and one at the center of each end line of the claim.

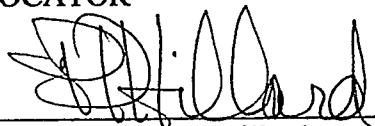
The location monument on which this notice is posted is situated within Section 33, T36N R5W, Gila Salt River Base and Meridian, Arizona, and this claim encompasses portions of the following quarter section(s), Section(s), Township(s) and Range(s), Gila Salt River Base and Meridian, Arizona:

NW SEC 33, T36N R5W

The locality of this claim with reference to some natural object or permanent monument and additional information (if any) concerning its locality are as follows: The NORTHWEST corner of this claim is 925 feet South and 5900 feet East from the NW corner, Section 32, T 36N, R5W.

Dated and posted on the ground this 18 day of November, 2006.

LOCATOR

  
\_\_\_\_\_  
Patrick Hillard

Return to:

Judy Pratt  
2182 So. Dover Way  
Lakewood, CO 80227

PHOENIX, ARIZONA

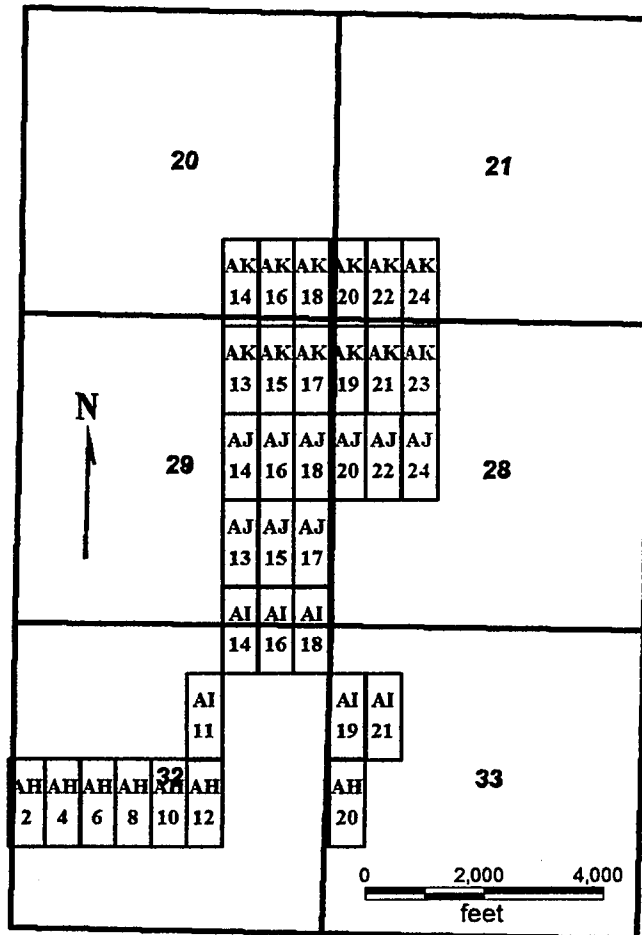
2007 FEB - 5 A 11: 28

RECEIVED  
B.L.M. AZ STATE OFFICE

AMC 377980

AH 2, 4, 6, 8, 10, 12, 20  
 AI 11, 14, 16, 18, 19, 21  
 AJ 13-18, 20, 22, 24  
 AK 13-24  
 T36N, R5W

RECEIVED  
 B.L.M. AZ STATE OFFICE  
 2007 FEB -5 A 11: 28  
 PHOENIX, ARIZONA



AH 2, 4, 6, 8, 10, 12, 20  
 AI 11, 14, 16, 18, 19, 21  
 AJ 13-18, 20, 22, 24  
 AK 13-24

All claims are 1500 x 600

Sides are N-S and ends are E-W

All locations, corners and end centers are 5' 2x2 wood posts with metal tags

Located by:

Patrick Hillard  
 Box 388  
 Kanab, Utah 84741

Mohave Co., Arizona  
 Sections 20, 21, 28, 29, 32, 33 T36N, R5W  
 Gila Salt River Meridian

ANL 377980

## LOCATION NOTICE FOR LODE MINING CLAIM

NOTICE IS HEREBY GIVEN that the **AI 61** lode mining claim has been located by Patrick Hillard, whose current mailing address is P.O. Box 388, Kanab, UT, 84741.

The general course of this claim is SOUTH and it is situated in Mohave County, Arizona.

The claim is 1,500 feet in length and 600 feet in width. This claim runs from the location monument on which this location notice is posted approximately 10 feet in a NORTH direction to the NORTH end line and 1,490 feet in a SOUTH direction to the SOUTH end line. The claim is marked by six monuments, one at each corner and one at the center of each end line of the claim.


The location monument on which this notice is posted is situated within Section 35, T36N R5W, Gila Salt River Base and Meridian, Arizona, and this claim encompasses portions of the following quarter section(s), Section(s), Township(s) and Range(s), Gila Salt River Base and Meridian, Arizona:

NW AND NE SEC 35, T36N R5W

The locality of this claim with reference to some natural object or permanent monument and additional information (if any) concerning its locality are as follows: The NORTHWEST corner of this claim is 925 feet South and 17900 feet East from the NW corner, Section 32, T 36N, R5W.

Dated and posted on the ground this 13 day of November, 2006.

LOCATOR



Agent for Patrick Hillard

Return to:

Judy Pratt  
2182 So. Dover Way  
Lakewood, CO 80227

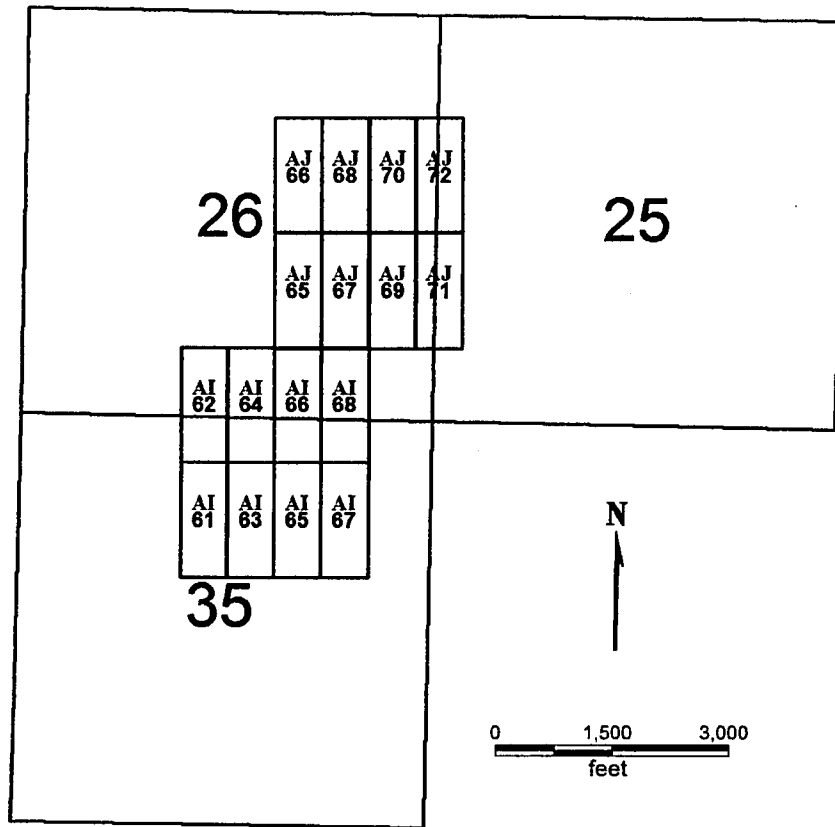
PHOENIX, ARIZONA

2007 FEB -5 A 11: 23

RECEIVED  
B.L.M. AZ STATE OFFICE

ANC 377981

**AI 61-68 AND AJ 65-72  
T36N R5W**



**AI 61-68 AND AJ 65-72**

Sides are N-S and ends are E-W

All locations, corners and end centers are 5' 2x2 wood posts with metal tags

Located by:

Patrick Hillard  
Box 388  
Kanab, Utah 84741

All claims are 1500 x 600

Mohave Co., Arizona  
Sections 25, 26, and 35, T 36N, R5W  
Gila Salt River Meridian

PHOENIX, ARIZONA

2007 FEB -5 A 11:23

RECEIVED  
B.L.M. AZ STATE OFFICE

ANC 3 7 7 9 8 1

## LOCATION NOTICE FOR LODE MINING CLAIM

NOTICE IS HEREBY GIVEN that the **AI 62** lode mining claim has been located by Patrick Hillard, whose current mailing address is P.O. Box 388, Kanab, UT, 84741.

The general course of this claim is NORTH and it is situated in Mohave County, Arizona.

The claim is 1,500 feet in length and 600 feet in width. This claim runs from the location monument on which this location notice is posted approximately 10 feet in a SOUTH direction to the SOUTH end line and 1,490 feet in a NORTH direction to the NORTH end line. The claim is marked by six monuments, one at each corner and one at the center of each end line of the claim.


The location monument on which this notice is posted is situated within Section 35, T36N R5W, Gila Salt River Base and Meridian, Arizona, and this claim encompasses portions of the following quarter section(s), Section(s), Township(s) and Range(s), Gila Salt River Base and Meridian, Arizona:

NW SEC 35, SW SEC 26, T36N R5W

The locality of this claim with reference to some natural object or permanent monument and additional information (if any) concerning its locality are as follows: The SOUTHWEST corner of this claim is 925 feet South and 17900 feet East from the NW corner, Section 32, T 36N, R5W.

Dated and posted on the ground this 13 day of November, 2006.

LOCATOR

  
Agent for Patrick Hillard

Return to:

Judy Pratt  
2182 So. Dover Way  
Lakewood, CO 80227

PHOENIX, ARIZONA

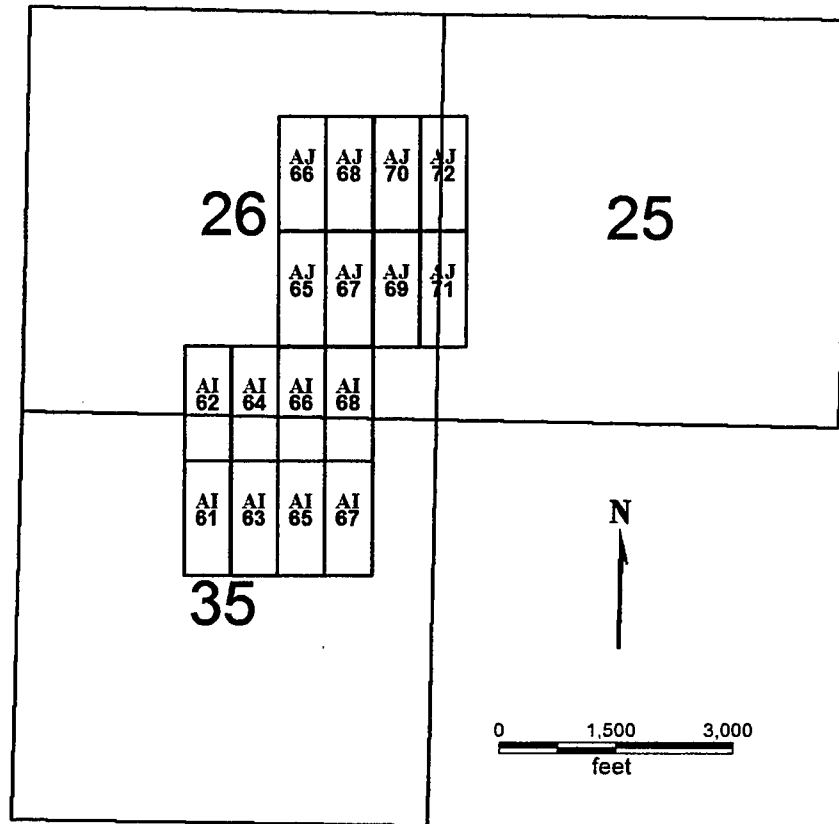
2007 FEB - 5 A 11: 23

RECEIVED  
B.L.M. AZ STATE OFFICE

ANL 377982



**AI 61-68 AND AJ 65-72  
T36N R5W**



**AI 61-68 AND AJ 65-72**

Sides are N-S and ends are E-W

All locations, corners and end centers are 5' 2x2 wood posts with metal tags

Located by:

Patrick Hillard  
Box 388  
Kanab, Utah 84741

All claims are 1500 x 600

Mohave Co., Arizona  
Sections 25, 26, and 35, T 36N, R5W  
Gila Salt River Meridian

PHOENIX, ARIZONA

2001 FEB -5 A 11: 23

RECEIVED  
B.L.M. AZ STATE OFFICE

AN6 3 7 7 9 8 2

## LOCATION NOTICE FOR LODE MINING CLAIM

NOTICE IS HEREBY GIVEN that the **AI 63** lode mining claim has been located by Patrick Hillard, whose current mailing address is P.O. Box 388, Kanab, UT, 84741.

The general course of this claim is SOUTH and it is situated in Mohave County, Arizona.

The claim is 1,500 feet in length and 600 feet in width. This claim runs from the location monument on which this location notice is posted approximately 10 feet in a NORTH direction to the NORTH end line and 1,490 feet in a SOUTH direction to the SOUTH end line. The claim is marked by six monuments, one at each corner and one at the center of each end line of the claim.


The location monument on which this notice is posted is situated within Section 35, T36N R5W, Gila Salt River Base and Meridian, Arizona, and this claim encompasses portions of the following quarter section(s), Section(s), Township(s) and Range(s), Gila Salt River Base and Meridian, Arizona:

NE SEC 35, T36N R5W

The locality of this claim with reference to some natural object or permanent monument and additional information (if any) concerning its locality are as follows: The NORTHWEST corner of this claim is 925 feet South and 18500 feet East from the NW corner, Section 32, T 36N, R5W.

Dated and posted on the ground this 13 day of November, 2006.

LOCATOR

  
Agent for Patrick Hillard

Return to:

Judy Pratt  
2182 So. Dover Way  
Lakewood, CO 80227

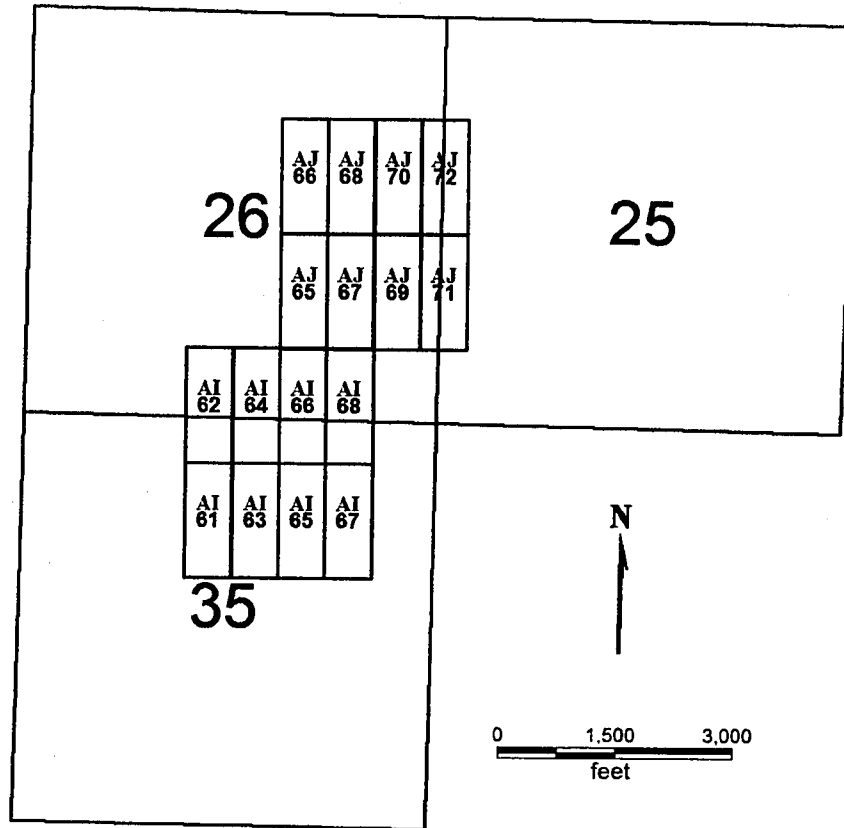
PHOENIX, ARIZONA

2007 FEB -5 A 11:23

RECEIVED  
B.L.M. AZ STATE OFFICE

ANC 3 1 7 9 8 3

**AI 61-68 AND AJ 65-72  
T36N R5W**



**AI 61-68 AND AJ 65-72**

All claims are 1500 x 600

Sides are N-S and ends are E-W

All locations, corners and end centers are 5' 2x2 wood posts with metal tags

Located by:

Patrick Hillard

Mohave Co., Arizona

Box 388

Sections 25, 26, and 35, T 36N, R5W

Kanab, Utah 84741

Gila Salt River Meridian

PHOENIX, ARIZONA

2007 FEB -5 A 11:23

RECEIVED  
B.L.M. AZ STATE OFFICE

ANC 377983

## LOCATION NOTICE FOR LODE MINING CLAIM

NOTICE IS HEREBY GIVEN that the **AI 64** lode mining claim has been located by Patrick Hillard, whose current mailing address is P.O. Box 388, Kanab, UT, 84741.

The general course of this claim is NORTH and it is situated in Mohave County, Arizona.

The claim is 1,500 feet in length and 600 feet in width. This claim runs from the location monument on which this location notice is posted approximately 10 feet in a SOUTH direction to the SOUTH end line and 1,490 feet in a NORTH direction to the NORTH end line. The claim is marked by six monuments, one at each corner and one at the center of each end line of the claim.

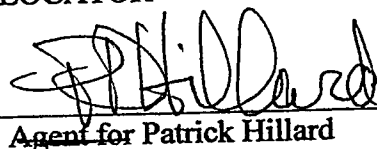
The location monument on which this notice is posted is situated within Section 35, T36N R5W, Gila Salt River Base and Meridian, Arizona, and this claim encompasses portions of the following quarter section(s), Section(s), Township(s) and Range(s), Gila Salt River Base and Meridian, Arizona:

NE SEC 35, SE SEC 26, T36N R5W

The locality of this claim with reference to some natural object or permanent monument and additional information (if any) concerning its locality are as follows: The SOUTHWEST corner of this claim is 925 feet South and 18500 feet East from the NW corner, Section 32, T 36N, R5W.

Dated and posted on the ground this 13 day of November, 2006.

LOCATOR



Agent for Patrick Hillard

Return to:

Judy Pratt  
2182 So. Dover Way  
Lakewood, CO 80227

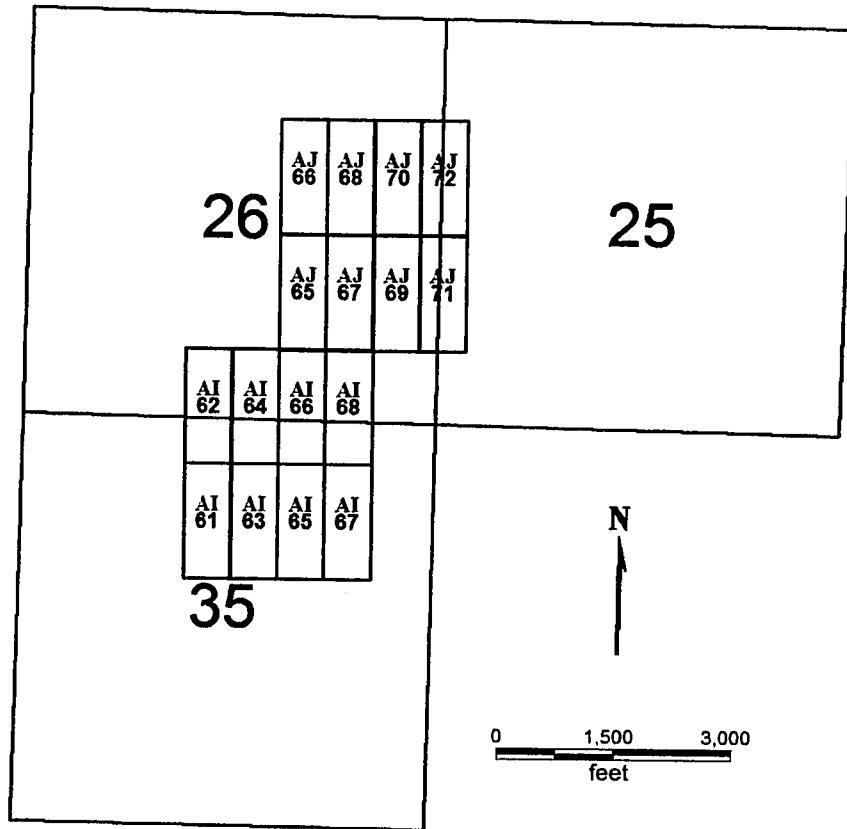
PHOENIX, ARIZONA

2007 FEB - 5 A 11: 23

RECEIVED  
B.L.M. AZ STATE OFFICE

ANC 377984

**AI 61-68 AND AJ 65-72  
T36N R5W**



**AI 61-68 AND AJ 65-72**

Sides are N-S and ends are E-W

All locations, corners and end centers are 5' 2x2 wood posts with metal tags

Located by:

Patrick Hillard  
Box 388  
Kanab, Utah 84741

All claims are 1500 x 600

Mohave Co., Arizona  
Sections 25, 26, and 35, T 36N, R5W  
Gila Salt River Meridian

PHOENIX, ARIZONA

2007 FEB - 5 A 11: 23

RECEIVED  
B.L.M. AZ STATE OFFICE

ANG 3 7 7 9 8 4

## LOCATION NOTICE FOR LODE MINING CLAIM

NOTICE IS HEREBY GIVEN that the **AI 65** lode mining claim has been located by Patrick Hillard, whose current mailing address is P.O. Box 388, Kanab, UT, 84741.

The general course of this claim is SOUTH and it is situated in Mohave County, Arizona.

The claim is 1,500 feet in length and 600 feet in width. This claim runs from the location monument on which this location notice is posted approximately 10 feet in a NORTH direction to the NORTH end line and 1,490 feet in a SOUTH direction to the SOUTH end line. The claim is marked by six monuments, one at each corner and one at the center of each end line of the claim.


The location monument on which this notice is posted is situated within Section 35, T36N R5W, Gila Salt River Base and Meridian, Arizona, and this claim encompasses portions of the following quarter section(s), Section(s), Township(s) and Range(s), Gila Salt River Base and Meridian, Arizona:

NE SEC 35, T36N R5W

The locality of this claim with reference to some natural object or permanent monument and additional information (if any) concerning its locality are as follows: The NORTHWEST corner of this claim is 925 feet South and 19100 feet East from the NW corner, Section 32, T 36N, R5W.

Dated and posted on the ground this 13 day of November, 2006.

LOCATOR



Agent for Patrick Hillard

Return to:

Judy Pratt  
2182 So. Dover Way  
Lakewood, CO 80227

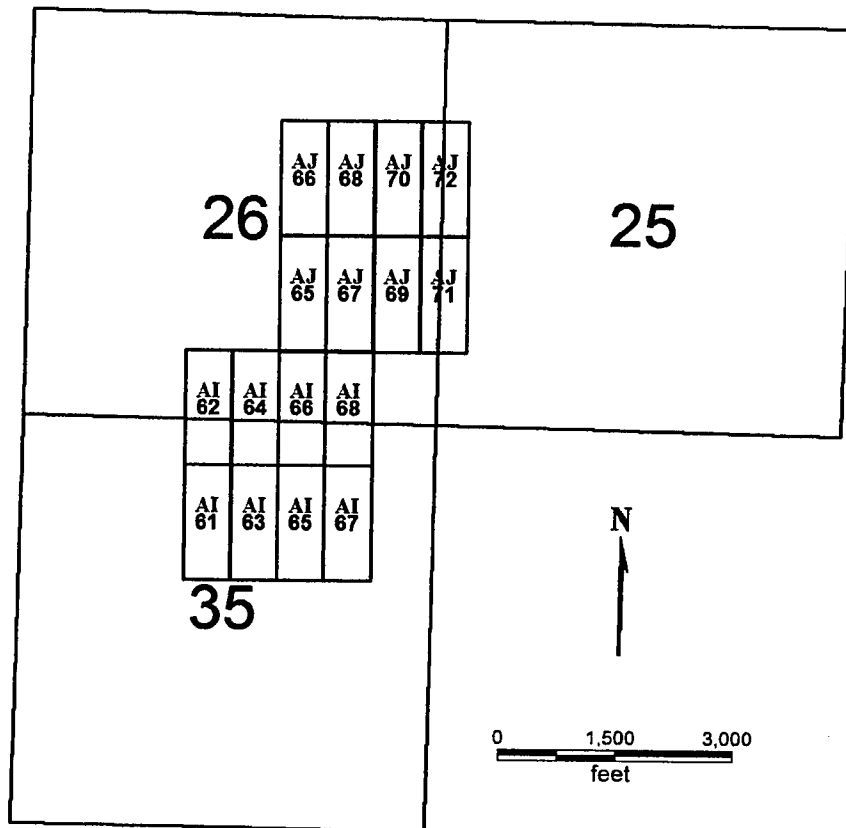
PHOENIX, ARIZONA

2007 FEB - 5 A 11: 23

RECEIVED  
B.L.M. AZ STATE OFFICE

ANC 377985

**AI 61-68 AND AJ 65-72  
T36N R5W**



**AI 61-68 AND AJ 65-72**

Sides are N-S and ends are E-W

All locations, corners and end centers are 5' 2x2 wood posts with metal tags

Located by:

Patrick Hillard

Box 388

Kanab, Utah 84741

All claims are 1500 x 600

Mohave Co., Arizona

Sections 25, 26, and 35, T 36N, R5W

Gila Salt River Meridian

PHOENIX, ARIZONA

2001 FEB - 5 A 11: 24

RECEIVED  
B.L.M. AZ STATE OFFICE

ANC 3 7 7 9 8 5

## LOCATION NOTICE FOR LODE MINING CLAIM

NOTICE IS HEREBY GIVEN that the **AI 66** lode mining claim has been located by Patrick Hillard, whose current mailing address is P.O. Box 388, Kanab, UT, 84741.

The general course of this claim is NORTH and it is situated in Mohave County, Arizona.

The claim is 1,500 feet in length and 600 feet in width. This claim runs from the location monument on which this location notice is posted approximately 10 feet in a SOUTH direction to the SOUTH end line and 1,490 feet in a NORTH direction to the NORTH end line. The claim is marked by six monuments, one at each corner and one at the center of each end line of the claim.


The location monument on which this notice is posted is situated within Section 35, T36N R5W, Gila Salt River Base and Meridian, Arizona, and this claim encompasses portions of the following quarter section(s), Section(s), Township(s) and Range(s), Gila Salt River Base and Meridian, Arizona:

NE SEC 35, SE SEC 26, T36N R5W

The locality of this claim with reference to some natural object or permanent monument and additional information (if any) concerning its locality are as follows: The SOUTHWEST corner of this claim is 925 feet South and 19100 feet East from the NW corner, Section 32, T 36N, R5W.

Dated and posted on the ground this 13 day of November, 2006.

LOCATOR



Agent for Patrick Hillard

Return to:

Judy Pratt  
2182 So. Dover Way  
Lakewood, CO 80227

PHOENIX, ARIZONA

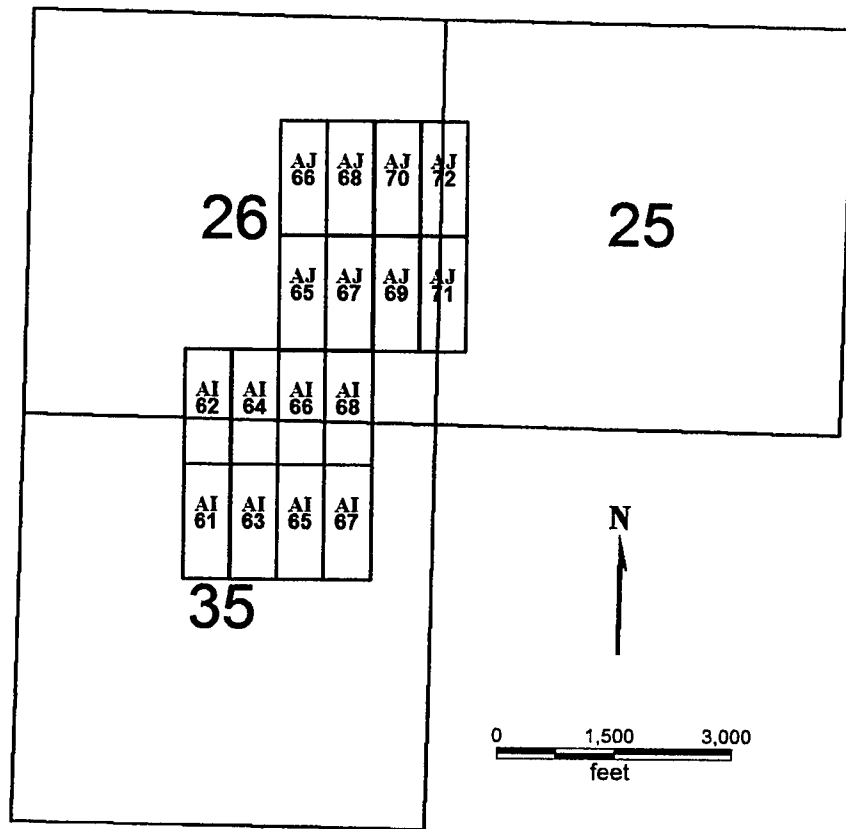
2007 FEB -5 A 11:24

RECEIVED  
B.L.M. AZ STATE OFFICE

ANC 377986



**AI 61-68 AND AJ 65-72  
T36N R5W**



**AI 61-68 AND AJ 65-72**

Sides are N-S and ends are E-W

All locations, corners and end centers are 5' 2x2 wood posts with metal tags

Located by:

Patrick Hillard  
Box 388  
Kanab, Utah 84741

All claims are 1500 x 600

Mohave Co., Arizona  
Sections 25, 26, and 35, T 36N, R5W  
Gila Salt River Meridian

PHOENIX, ARIZONA

2001 FEB -5 A 11: 24

RECEIVED  
B.L.M. AZ STATE OFFICE

ANC 377986

## LOCATION NOTICE FOR LODE MINING CLAIM

NOTICE IS HEREBY GIVEN that the **AI 67** lode mining claim has been located by Patrick Hillard, whose current mailing address is P.O. Box 388, Kanab, UT, 84741.

The general course of this claim is SOUTH and it is situated in Mohave County, Arizona.

The claim is 1,500 feet in length and 600 feet in width. This claim runs from the location monument on which this location notice is posted approximately 10 feet in a NORTH direction to the NORTH end line and 1,490 feet in a SOUTH direction to the SOUTH end line. The claim is marked by six monuments, one at each corner and one at the center of each end line of the claim.


The location monument on which this notice is posted is situated within Section 35, T36N R5W, Gila Salt River Base and Meridian, Arizona, and this claim encompasses portions of the following quarter section(s), Section(s), Township(s) and Range(s), Gila Salt River Base and Meridian, Arizona:

NE SEC 35, T36N R5W

The locality of this claim with reference to some natural object or permanent monument and additional information (if any) concerning its locality are as follows: The NORTHWEST corner of this claim is 925 feet South and 19700 feet East from the NW corner, Section 32, T 36N, R5W.

Dated and posted on the ground this 13 day of November, 2006.

LOCATOR

  
Agent for Patrick Hillard

Return to:

Judy Pratt  
2182 So. Dover Way  
Lakewood, CO 80227

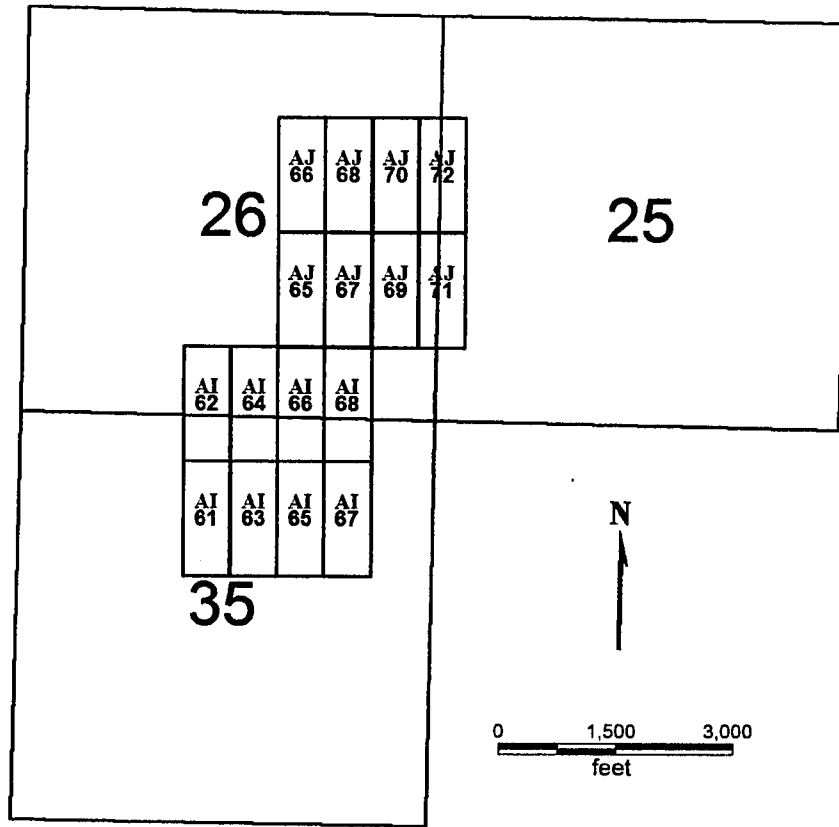
PHOENIX, ARIZONA

2007 FEB -5 A 11:24

RECEIVED  
B.L.M. AZ STATE OFFICE

AMC 377987

**AI 61-68 AND AJ 65-72  
T36N R5W**



**AI 61-68 AND AJ 65-72**

All claims are 1500 x 600

Sides are N-S and ends are E-W

All locations, corners and end centers are 5' 2x2 wood posts with metal tags

Located by:

Patrick Hillard

Mohave Co., Arizona

Box 388

Sections 25, 26, and 35, T 36N, R5W

Kanab, Utah 84741

Gila Salt River Meridian

PHOENIX, ARIZONA

2001 FEB - 5 A 11: 24

RECEIVED  
B.L.M. AZ STATE OFFICE

ANC 377987

## LOCATION NOTICE FOR LODE MINING CLAIM

NOTICE IS HEREBY GIVEN that the **AI 68** lode mining claim has been located by Patrick Hillard, whose current mailing address is P.O. Box 388, Kanab, UT, 84741.

The general course of this claim is NORTH and it is situated in Mohave County, Arizona.

The claim is 1,500 feet in length and 600 feet in width. This claim runs from the location monument on which this location notice is posted approximately 10 feet in a SOUTH direction to the SOUTH end line and 1,490 feet in a NORTH direction to the NORTH end line. The claim is marked by six monuments, one at each corner and one at the center of each end line of the claim.


The location monument on which this notice is posted is situated within Section 35, T36N R5W, Gila Salt River Base and Meridian, Arizona, and this claim encompasses portions of the following quarter section(s), Section(s), Township(s) and Range(s), Gila Salt River Base and Meridian, Arizona:

NE SEC 35, SE SEC 26, T36N R5W

The locality of this claim with reference to some natural object or permanent monument and additional information (if any) concerning its locality are as follows: The SOUTHWEST corner of this claim is 925 feet South and 19700 feet East from the NW corner, Section 32, T 36N, R5W.

Dated and posted on the ground this 13 day of November, 2006.

LOCATOR



Agent for Patrick Hillard

Return to:

Judy Pratt  
2182 So. Dover Way  
Lakewood, CO 80227

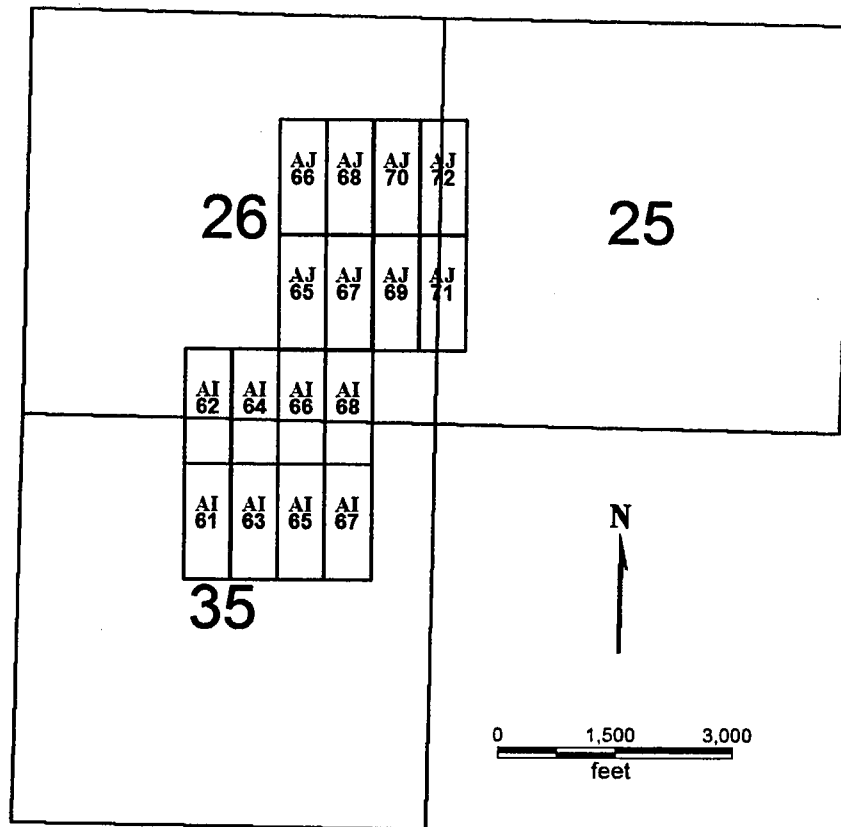
PHOENIX, ARIZONA

2007 FEB - 5 A 11: 24

RECEIVED  
B.L.M. AZ STATE OFFICE

ANC 377988

**AI 61-68 AND AJ 65-72  
T36N R5W**



**AI 61-68 AND AJ 65-72**

All claims are 1500 x 600

Sides are N-S and ends are E-W

All locations, corners and end centers are 5' 2x2 wood posts with metal tags

Located by:

Patrick Hillard  
Box 388  
Kanab, Utah 84741

Mohave Co., Arizona  
Sections 25, 26, and 35, T 36N, R5W  
Gila Salt River Meridian

PHOENIX, ARIZONA


2001 FEB - 5 A 11: 24

RECEIVED  
B.L.M. AZ STATE OFFICE

ANL 3 7 7 9 8 8

B: 6937 P: 752

OFFICIAL RECORDS  
OF MOHAVE COUNTY  
JOAN MCCALL,  
COUNTY RECORDER



08/28/2007 02:01 PM Fee: \$14.00  
DOC TYPE: MINE  
PAID BY: PATRICK HILLARD

## AMENDED LOCATION NOTICE FOR LODE MINING CLAIM

This notice is to amend the location notice for claim **AJ 2**, AMC377989, recorded in Mohave Co, AZ, Bk: 6655, Pg: 468.

NOTICE IS HEREBY GIVEN that the **AJ 2** lode mining claim has been located by Patrick Hillard, whose current mailing address is P.O. Box 388, Kanab, UT, 84741.

The general course of this claim is NORTH and it is situated in Mohave County, Arizona.

The claim is 1,500 feet in length and 600 feet in width. This claim runs from the location monument on which this location notice is posted approximately 10 feet in a SOUTH direction to the SOUTH end line and 1,490 feet in a NORTH direction to the NORTH end line. The claim is marked by six monuments, one at each corner and one at the center of each end line of the claim.

The location monument on which this notice is posted is situated within Section 29, T36N R5W, Gila Salt River Base and Meridian, Arizona, and this claim encompasses portions of the following quarter section(s), Section(s), Township(s) and Range(s), Gila Salt River Base and Meridian, Arizona:


NW AND SW SEC 29 and NE AND SE SEC 30, T36N R5W

The locality of this claim with reference to some natural object or permanent monument and additional information (if any) concerning its locality are as follows:

The SOUTHWEST corner of this claim is 2075 feet North and 100 feet West from the NW corner, Section 32, T 36N, R5W.

Located the 11 day of November, 2006, and amended this 27 day of August, 2007.

LOCATOR

  
Patrick Hillard

Return to: Patrick Hillard, Box 388, Kanab, UT 84741

PHOENIX, ARIZONA

2007 SEP 11 A 8:01

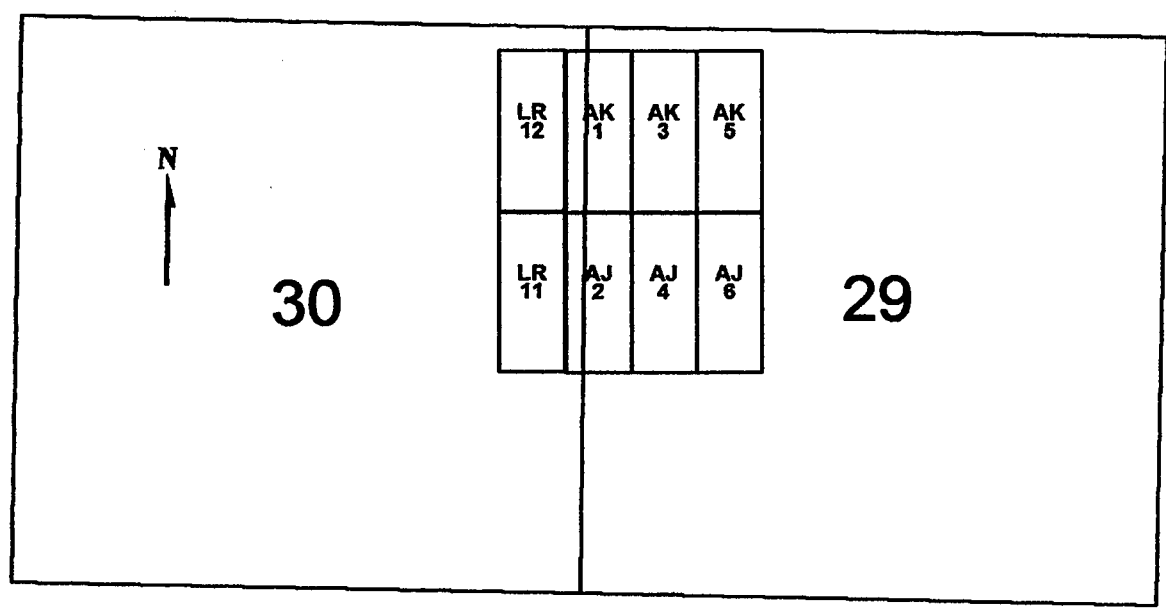
RE 2/20/08  
ENTERED IN COMPUTER

RECEIVED  
B.L.M. STATE OFFICE

AMC 377989

753

AJ 2, 4 6  
AK 1, 3, 5  
LR 11, 12  
T36N R5W



0 1,000 2,000  
feet

AJ 2,4 6  
AK 1,3,5  
LR 11, 12

All claims are 1500 x 600

Sides are N-S and ends are E-W

All locations, corners and end centers are 5' 2x2 wood posts with metal tags

Located by:

Patrick Hillard  
Box 388  
Kanab, Utah 84741

Mohave Co., Arizona  
Sections 29 AND 30, T 36N, R5W  
Gila Salt River Meridian

AMC 377989

PHOENIX, ARIZONA

2007 SEP 11 A 8:01

RECEIVED  
B.L.M. AZ STATE OFFICE

## LOCATION NOTICE FOR LODE MINING CLAIM

NOTICE IS HEREBY GIVEN that the **AJ 2** lode mining claim has been located by Patrick Hillard, whose current mailing address is P.O. Box 388, Kanab, UT, 84741.

The general course of this claim is NORTH and it is situated in Mohave County, Arizona.

The claim is 1,500 feet in length and 600 feet in width. This claim runs from the location monument on which this location notice is posted approximately 10 feet in a SOUTH direction to the SOUTH end line and 1,490 feet in a NORTH direction to the NORTH end line. The claim is marked by six monuments, one at each corner and one at the center of each end line of the claim.


The location monument on which this notice is posted is situated within Section 29, T36N R5W, Gila Salt River Base and Meridian, Arizona, and this claim encompasses portions of the following quarter section(s), Section(s), Township(s) and Range(s), Gila Salt River Base and Meridian, Arizona:

NW AND SW SEC 29, T36N R5W

The locality of this claim with reference to some natural object or permanent monument and additional information (if any) concerning its locality are as follows: The SOUTHWEST corner of this claim is 2075 feet North and 100 feet West from the NW corner, Section 32, T 36N, R5W.

Dated and posted on the ground this 11 day of November, 2006.

LOCATOR

  
Agent for Patrick Hillard

Return to:

Judy Pratt  
2182 So. Dover Way  
Lakewood, CO 80227

PHOENIX, ARIZONA

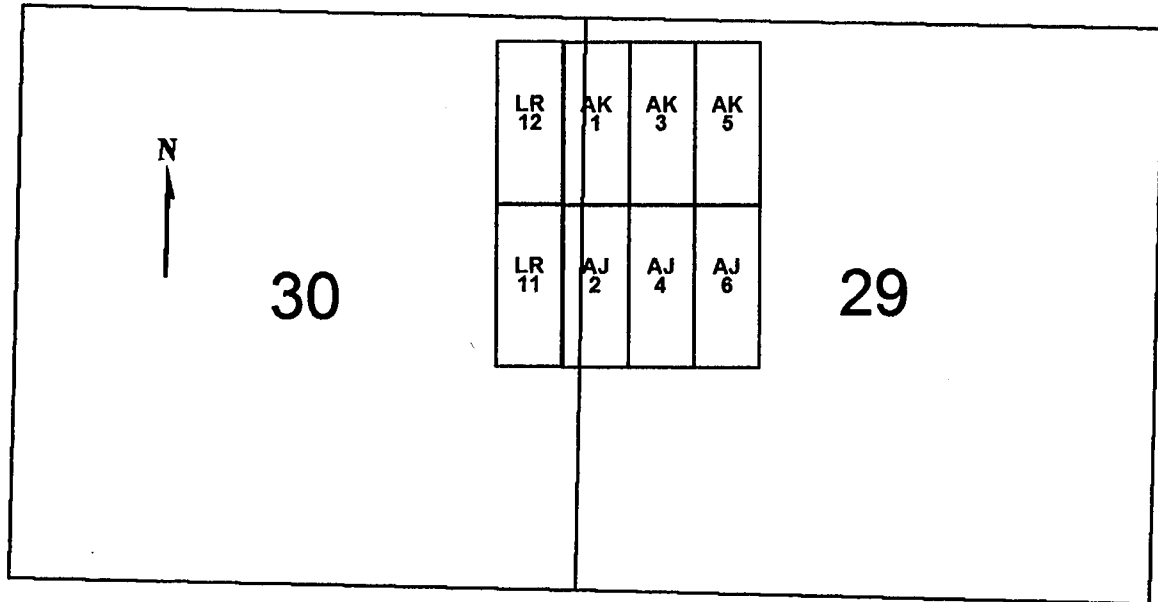
2007 FEB - 5 A 11: 25

RECEIVED  
B.L.M. AZ STATE OFFICE

ANC 377989



AJ 2, 4 6  
 AK 1, 3, 5  
 LR 11, 12  
 T36N R5W



0 1,000 2,000  
 feet

AJ 2,4 6  
 AK 1,3,5  
 LR 11, 12

All claims are 1500 x 600

Sides are N-S and ends are E-W

All locations, corners and end centers are 5' 2x2 wood posts with metal tags

Located by:

Patrick Hillard  
 Box 388  
 Kanab, Utah 84741

Mohave Co., Arizona  
 Sections 29 AND 30, T 36N, R5W  
 Gila Salt River Meridian

PHOENIX, ARIZONA

2007 FEB -5 A 11:25

RECEIVED  
 B.L.M. AZ STATE OFFICE

ANC 371989

## LOCATION NOTICE FOR LODE MINING CLAIM

NOTICE IS HEREBY GIVEN that the **AJ 4** lode mining claim has been located by Patrick Hillard, whose current mailing address is P.O. Box 388, Kanab, UT, 84741.

The general course of this claim is NORTH and it is situated in Mohave County, Arizona.

The claim is 1,500 feet in length and 600 feet in width. This claim runs from the location monument on which this location notice is posted approximately 10 feet in a SOUTH direction to the SOUTH end line and 1,490 feet in a NORTH direction to the NORTH end line. The claim is marked by six monuments, one at each corner and one at the center of each end line of the claim.


The location monument on which this notice is posted is situated within Section 29, T36N R5W, Gila Salt River Base and Meridian, Arizona, and this claim encompasses portions of the following quarter section(s), Section(s), Township(s) and Range(s), Gila Salt River Base and Meridian, Arizona:

NW AND SW SEC 29, T36N R5W

The locality of this claim with reference to some natural object or permanent monument and additional information (if any) concerning its locality are as follows: The SOUTHWEST corner of this claim is 2075 feet North and 500 feet East from the NW corner, Section 32, T 36N, R5W.

Dated and posted on the ground this 11 day of November, 2006.

LOCATOR



Agent for Patrick Hillard

Return to:

Judy Pratt  
2182 So. Dover Way  
Lakewood, CO 80227

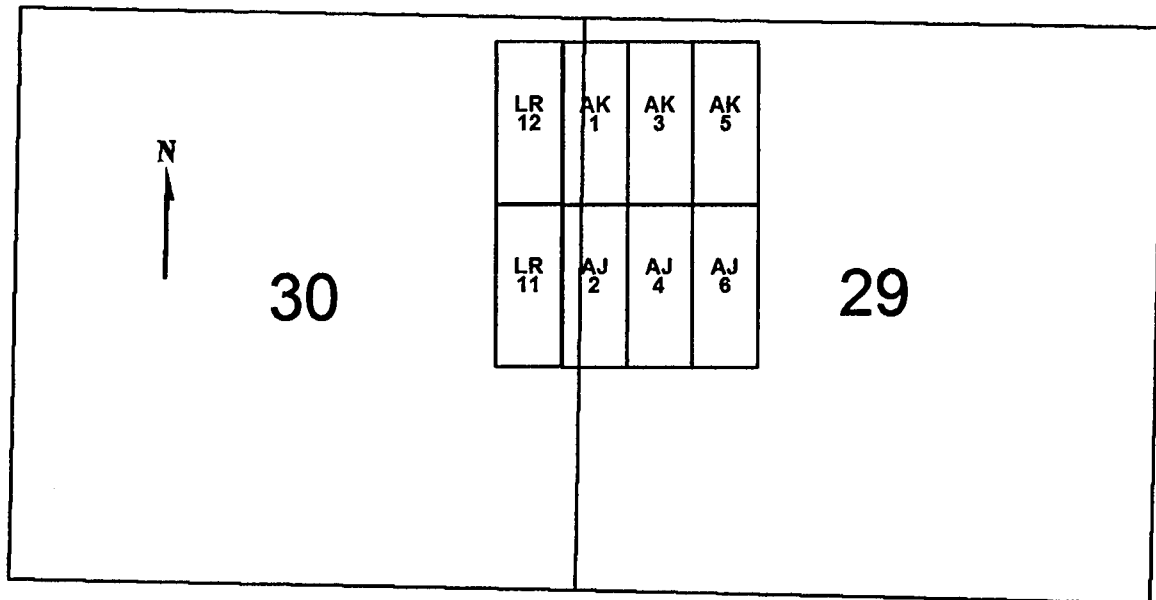
PHOENIX, ARIZONA

2007 FEB - 5 A 11: 25

RECEIVED  
B.L.M. AZ STATE OFFICE

ANC 377990

AJ 2, 4 6  
 AK 1, 3, 5  
 LR 11, 12  
 T36N R5W



0 1,000 2,000  
 feet

AJ 2,4 6  
 AK 1,3,5  
 LR 11, 12

All claims are 1500 x 600

Sides are N-S and ends are E-W

All locations, corners and end centers are 5' 2x2 wood posts with metal tags

Located by:

Patrick Hillard  
 Box 388  
 Kanab, Utah 84741

Mohave Co., Arizona  
 Sections 29 AND 30, T 36N, R5W  
 Gila Salt River Meridian

RECEIVED  
 B.L.M. AZ STATE OFFICE  
 2007 FEB - 5 A 11: 25  
 PHOENIX, ARIZONA

AMC 377990

## LOCATION NOTICE FOR LODE MINING CLAIM

NOTICE IS HEREBY GIVEN that the **AJ 6** lode mining claim has been located by Patrick Hillard, whose current mailing address is P.O. Box 388, Kanab, UT, 84741.

The general course of this claim is NORTH and it is situated in Mohave County, Arizona.

The claim is 1,500 feet in length and 600 feet in width. This claim runs from the location monument on which this location notice is posted approximately 10 feet in a SOUTH direction to the SOUTH end line and 1,490 feet in a NORTH direction to the NORTH end line. The claim is marked by six monuments, one at each corner and one at the center of each end line of the claim.

The location monument on which this notice is posted is situated within Section 29, T36N R5W, Gila Salt River Base and Meridian, Arizona, and this claim encompasses portions of the following quarter section(s), Section(s), Township(s) and Range(s), Gila Salt River Base and Meridian, Arizona:

NW AND SW SEC 29, T36N R5W

The locality of this claim with reference to some natural object or permanent monument and additional information (if any) concerning its locality are as follows: The SOUTHWEST corner of this claim is 2075 feet North and 1100 feet East from the NW corner, Section 32, T 36N, R5W.

Dated and posted on the ground this 11 day of November, 2006.

LOCATOR

  
Agent for Patrick Hillard

Return to:

Judy Pratt  
2182 So. Dover Way  
Lakewood, CO 80227

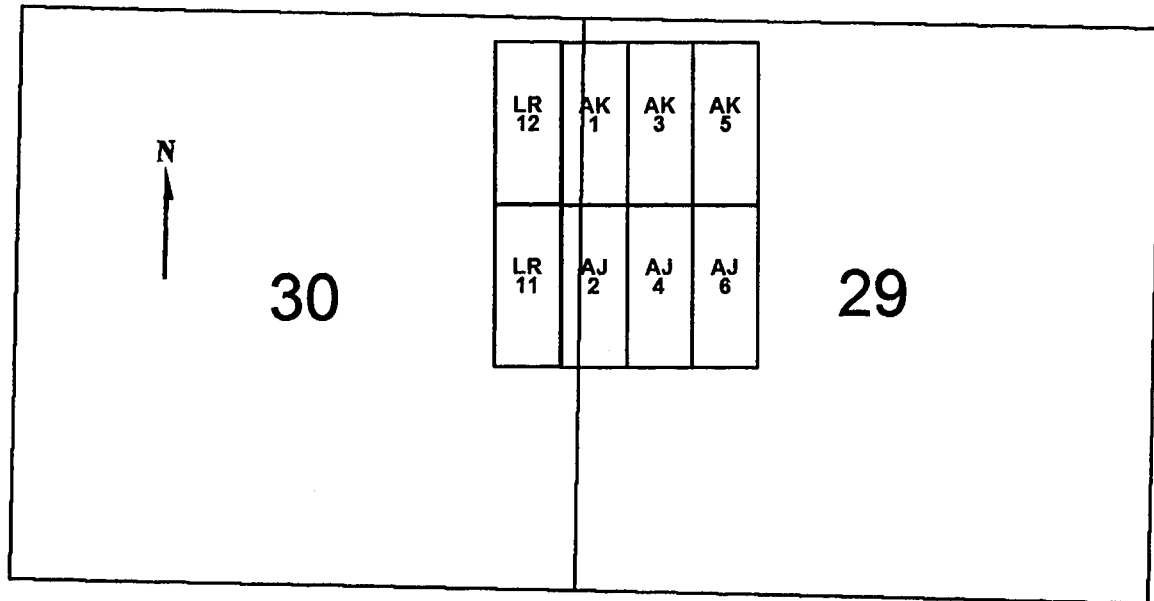
PHOENIX, ARIZONA

2007 FEB - 5 A 11: 25

RECEIVED  
B.L.M. AZ STATE OFFICE

AMC 377991

AJ 2, 4 6  
AK 1, 3, 5  
LR 11, 12  
T36N R5W



0 1,000 2,000  
feet

AJ 2,4 6  
AK 1,3,5  
LR 11, 12

All claims are 1500 x 600

Sides are N-S and ends are E-W

All locations, corners and end centers are 5' 2x2 wood posts with metal tags

Located by:

Patrick Hillard  
Box 388  
Kanab, Utah 84741

Mohave Co., Arizona  
Sections 29 AND 30, T 36N, R5W  
Gila Salt River Meridian

PHOENIX, ARIZONA

2001 FEB - 5 A 11: 25

RECEIVED  
B.L.M. AZ STATE OFFICE

ANG 3 7 7 9 9 1

## LOCATION NOTICE FOR LODE MINING CLAIM

NOTICE IS HEREBY GIVEN that the **AJ 13** lode mining claim has been located by Patrick Hillard, whose current mailing address is P.O. Box 388, Kanab, UT, 84741.

The general course of this claim is SOUTH and it is situated in Mohave County, Arizona.

The claim is 1,500 feet in length and 600 feet in width. This claim runs from the location monument on which this location notice is posted approximately 10 feet in a NORTH direction to the NORTH end line and 1,490 feet in a SOUTH direction to the SOUTH end line. The claim is marked by six monuments, one at each corner and one at the center of each end line of the claim.

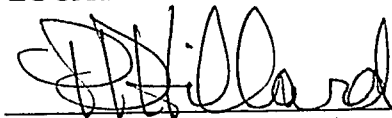
The location monument on which this notice is posted is situated within Section 29, T36N R5W, Gila Salt River Base and Meridian, Arizona, and this claim encompasses portions of the following quarter section(s), Section(s), Township(s) and Range(s), Gila Salt River Base and Meridian, Arizona:

SE SEC 29, T36N R5W

The locality of this claim with reference to some natural object or permanent monument and additional information (if any) concerning its locality are as follows: The NORTHWEST corner of this claim is 2075 feet North and 3500 feet East from the NW corner, Section 32, T 36N, R5W.

Dated and posted on the ground this 11 day of November, 2006.

LOCATOR

  
Patrick Hillard

Return to:

Judy Pratt  
2182 So. Dover Way  
Lakewood, CO 80227

PHOENIX, ARIZONA

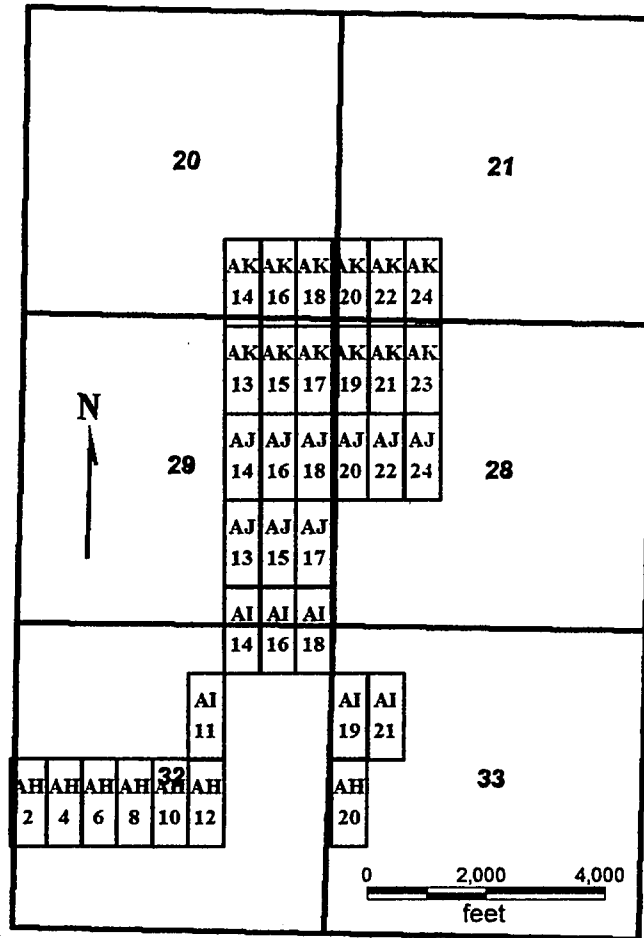
2007 FEB - 5 A 11: 28

RECEIVED  
B.L.M. AZ STATE OFFICE

AMC 377992

AH 2, 4, 6, 8, 10, 12, 20  
 AI 11, 14, 16, 18, 19, 21  
 AJ 13-18, 20, 22, 24  
 AK 13-24  
 T36N, R5W

RECEIVED  
 B.L.M. AZ STATE OFFICE  
 2007 FEB -5 A 11: 28  
 PHOENIX, ARIZONA



AH 2, 4, 6, 8, 10, 12, 20  
 AI 11, 14, 16, 18, 19, 21  
 AJ 13-18, 20, 22, 24  
 AK 13-24

All claims are 1500 x 600

Sides are N-S and ends are E-W

All locations, corners and end centers are 5' 2x2 wood posts with metal tags

Located by:

Patrick Hillard  
 Box 388  
 Kanab, Utah 84741

Mohave Co., Arizona  
 Sections 20, 21, 28, 29, 32, 33 T36N, R5W  
 Gila Salt River Meridian

AMC 377992

## LOCATION NOTICE FOR LODE MINING CLAIM

NOTICE IS HEREBY GIVEN that the **AJ 14** lode mining claim has been located by Patrick Hillard, whose current mailing address is P.O. Box 388, Kanab, UT, 84741.

The general course of this claim is NORTH and it is situated in Mohave County, Arizona.

The claim is 1,500 feet in length and 600 feet in width. This claim runs from the location monument on which this location notice is posted approximately 10 feet in a SOUTH direction to the SOUTH end line and 1,490 feet in a NORTH direction to the NORTH end line. The claim is marked by six monuments, one at each corner and one at the center of each end line of the claim.

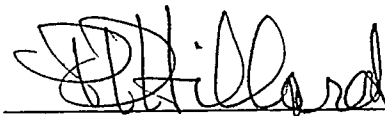
The location monument on which this notice is posted is situated within Section 29, T36N R5W, Gila Salt River Base and Meridian, Arizona, and this claim encompasses portions of the following quarter section(s), Section(s), Township(s) and Range(s), Gila Salt River Base and Meridian, Arizona:

NE AND SE SEC 29, T36N R5W

The locality of this claim with reference to some natural object or permanent monument and additional information (if any) concerning its locality are as follows: The SOUTHWEST corner of this claim is 2075 feet North and 3500 feet East from the NW corner, Section 32, T 36N, R5W.

Dated and posted on the ground this 11 day of November, 2006.

LOCATOR



Patrick Hillard

Return to:

Judy Pratt  
2182 So. Dover Way  
Lakewood, CO 80227

PHOENIX, ARIZONA

2007 FEB -5 A 11: 28

RECEIVED  
B.L.M. AZ STATE OFFICE

ANC 377993

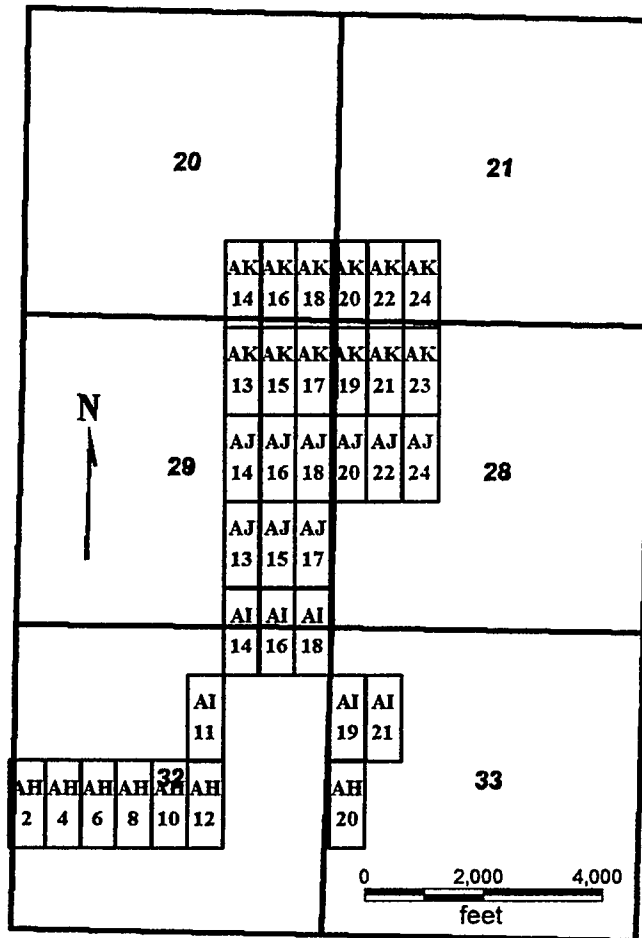


AH 2, 4, 6, 8, 10, 12, 20  
 AI 11, 14, 16, 18, 19, 21  
 AJ 13-18, 20, 22, 24  
 AK 13-24  
 T36N, R5W

RECEIVED  
 B.L.M. AZ STATE OFFICE

2007 FEB -5 A 11: 28

PHOENIX, ARIZONA



AH 2, 4, 6, 8, 10, 12, 20  
 AI 11, 14, 16, 18, 19, 21  
 AJ 13-18, 20, 22, 24  
 AK 13-24

All claims are 1500 x 600

Sides are N-S and ends are E-W

All locations, corners and end centers are 5' 2x2 wood posts with metal tags

Located by:

Patrick Hillard  
 Box 388  
 Kanab, Utah 84741

Mohave Co., Arizona  
 Sections 20, 21, 28, 29, 32, 33 T36N, R5W  
 Gila Salt River Meridian

AMC 377993

## LOCATION NOTICE FOR LODE MINING CLAIM

NOTICE IS HEREBY GIVEN that the **AJ 15** lode mining claim has been located by Patrick Hillard, whose current mailing address is P.O. Box 388, Kanab, UT, 84741.

The general course of this claim is SOUTH and it is situated in Mohave County, Arizona.

The claim is 1,500 feet in length and 600 feet in width. This claim runs from the location monument on which this location notice is posted approximately 10 feet in a NORTH direction to the NORTH end line and 1,490 feet in a SOUTH direction to the SOUTH end line. The claim is marked by six monuments, one at each corner and one at the center of each end line of the claim.


The location monument on which this notice is posted is situated within Section 29, T36N R5W, Gila Salt River Base and Meridian, Arizona, and this claim encompasses portions of the following quarter section(s), Section(s), Township(s) and Range(s), Gila Salt River Base and Meridian, Arizona:

SE SEC 29, T36N R5W

The locality of this claim with reference to some natural object or permanent monument and additional information (if any) concerning its locality are as follows: The NORTHWEST corner of this claim is 2075 feet North and 4100 feet East from the NW corner, Section 32, T 36N, R5W.

Dated and posted on the ground this 11 day of November, 2006.

LOCATOR

  
\_\_\_\_\_  
Patrick Hillard

Return to:

Judy Pratt  
2182 So. Dover Way  
Lakewood, CO 80227

PHOENIX, ARIZONA

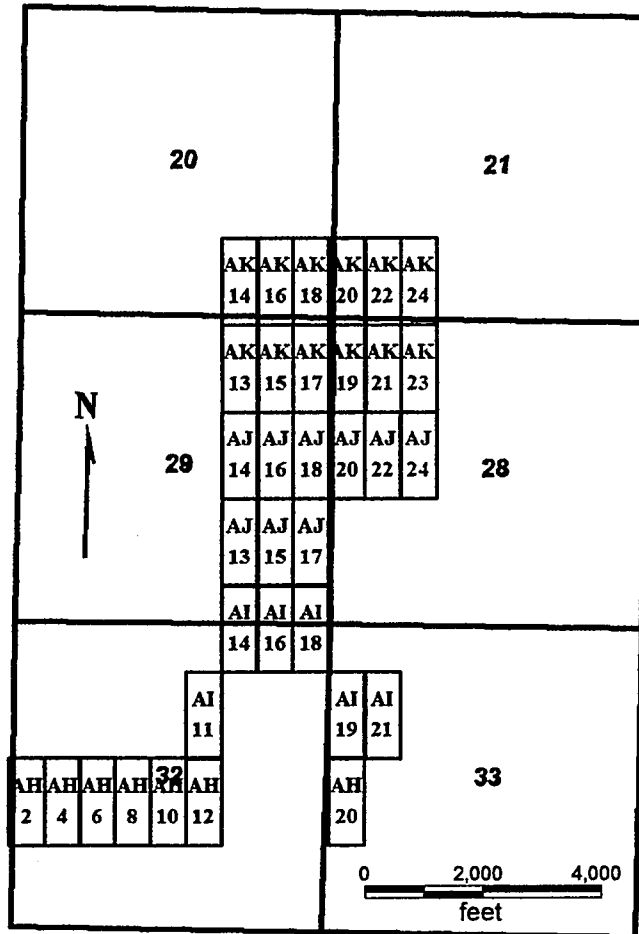
2007 FEB -5 A 11:28

RECEIVED  
B.L.M. AZ STATE OFFICE

ANG 377994

AH 2, 4, 6, 8, 10, 12, 20  
 AI 11, 14, 16, 18, 19, 21  
 AJ 13-18, 20, 22, 24  
 AK 13-24  
 T36N, R5W

RECEIVED  
 B.L.M. AZ STATE OFFICE  
 2007 FEB -5 A 11: 28  
 PHOENIX, ARIZONA



AH 2, 4, 6, 8, 10, 12, 20  
 AI 11, 14, 16, 18, 19, 21  
 AJ 13-18, 20, 22, 24  
 AK 13-24

All claims are 1500 x 600

Sides are N-S and ends are E-W

All locations, corners and end centers are 5' 2x2 wood posts with metal tags

Located by:

Patrick Hillard  
 Box 388  
 Kanab, Utah 84741

Mohave Co., Arizona  
 Sections 20, 21, 28, 29, 32, 33 T36N, R5W  
 Gila Salt River Meridian

AMC 3 1 7 9 9 4

## LOCATION NOTICE FOR LODE MINING CLAIM

NOTICE IS HEREBY GIVEN that the **AJ 16** lode mining claim has been located by Patrick Hillard, whose current mailing address is P.O. Box 388, Kanab, UT, 84741.

The general course of this claim is NORTH and it is situated in Mohave County, Arizona.

The claim is 1,500 feet in length and 600 feet in width. This claim runs from the location monument on which this location notice is posted approximately 10 feet in a SOUTH direction to the SOUTH end line and 1,490 feet in a NORTH direction to the NORTH end line. The claim is marked by six monuments, one at each corner and one at the center of each end line of the claim.


The location monument on which this notice is posted is situated within Section 29, T36N R5W, Gila Salt River Base and Meridian, Arizona, and this claim encompasses portions of the following quarter section(s), Section(s), Township(s) and Range(s), Gila Salt River Base and Meridian, Arizona:

NE AND SE SEC 29, T36N R5W

The locality of this claim with reference to some natural object or permanent monument and additional information (if any) concerning its locality are as follows: The SOUTHWEST corner of this claim is 2075 feet North and 4100 feet East from the NW corner, Section 32, T 36N, R5W.

Dated and posted on the ground this 11 day of November, 2006.

LOCATOR



Patrick Hillard

Return to:

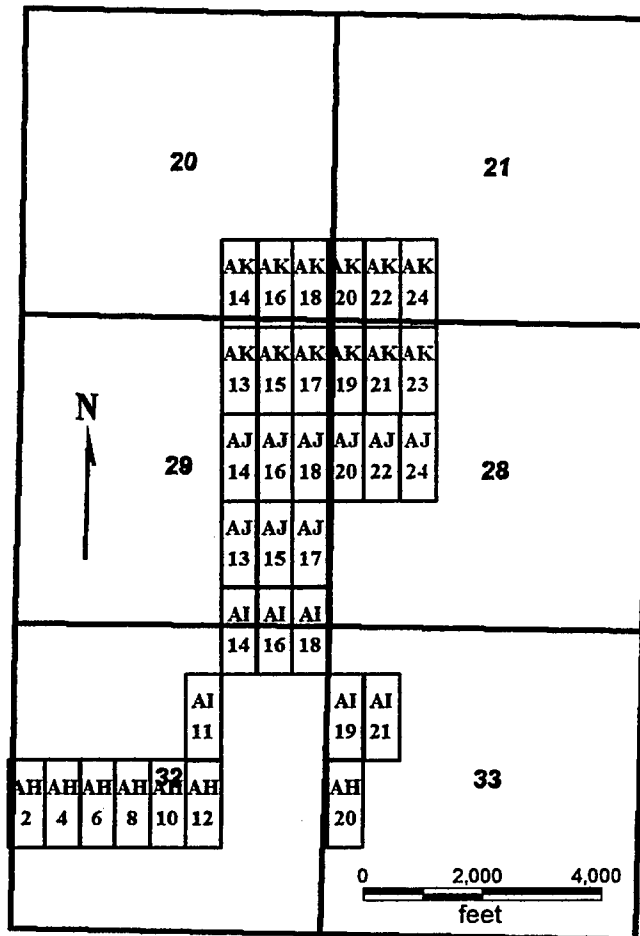
Judy Pratt  
2182 So. Dover Way  
Lakewood, CO 80227

PHOENIX, ARIZONA  
2007 FEB -5 A 11:29  
RECEIVED  
BLM, AZ STATE OFFICE

AMC 377995

AH 2, 4, 6, 8, 10, 12, 20  
 AI 11, 14, 16, 18, 19, 21  
 AJ 13-18, 20, 22, 24  
 AK 13-24  
 T36N, R5W

RECEIVED  
 B.L.M. AZ STATE OFFICE  
 2007 FEB -5 A 11: 29  
 PHOENIX, ARIZONA



AH 2, 4, 6, 8, 10, 12, 20  
 AI 11, 14, 16, 18, 19, 21  
 AJ 13-18, 20, 22, 24  
 AK 13-24

All claims are 1500 x 600

Sides are N-S and ends are E-W

All locations, corners and end centers are 5' 2x2 wood posts with metal tags

Located by:

Patrick Hillard  
 Box 388  
 Kanab, Utah 84741

Mohave Co., Arizona  
 Sections 20, 21, 28, 29, 32, 33 T36N, R5W  
 Gila Salt River Meridian

ANU 3 1 1993

## LOCATION NOTICE FOR LODE MINING CLAIM

NOTICE IS HEREBY GIVEN that the **AJ 17** lode mining claim has been located by Patrick Hillard, whose current mailing address is P.O. Box 388, Kanab, UT, 84741.

The general course of this claim is SOUTH and it is situated in Mohave County, Arizona.

The claim is 1,500 feet in length and 600 feet in width. This claim runs from the location monument on which this location notice is posted approximately 10 feet in a NORTH direction to the NORTH end line and 1,490 feet in a SOUTH direction to the SOUTH end line. The claim is marked by six monuments, one at each corner and one at the center of each end line of the claim.


The location monument on which this notice is posted is situated within Section 29, T36N R5W, Gila Salt River Base and Meridian, Arizona, and this claim encompasses portions of the following quarter section(s), Section(s), Township(s) and Range(s), Gila Salt River Base and Meridian, Arizona:

SE SEC 29, T36N R5W

The locality of this claim with reference to some natural object or permanent monument and additional information (if any) concerning its locality are as follows: The NORTHWEST corner of this claim is 2075 feet North and 4700 feet East from the NW corner, Section 32, T 36N, R5W.

Dated and posted on the ground this 11 day of November, 2006.

LOCATOR

  
Patrick Hillard

Return to:

Judy Pratt  
2182 So. Dover Way  
Lakewood, CO 80227

PHOENIX, ARIZONA

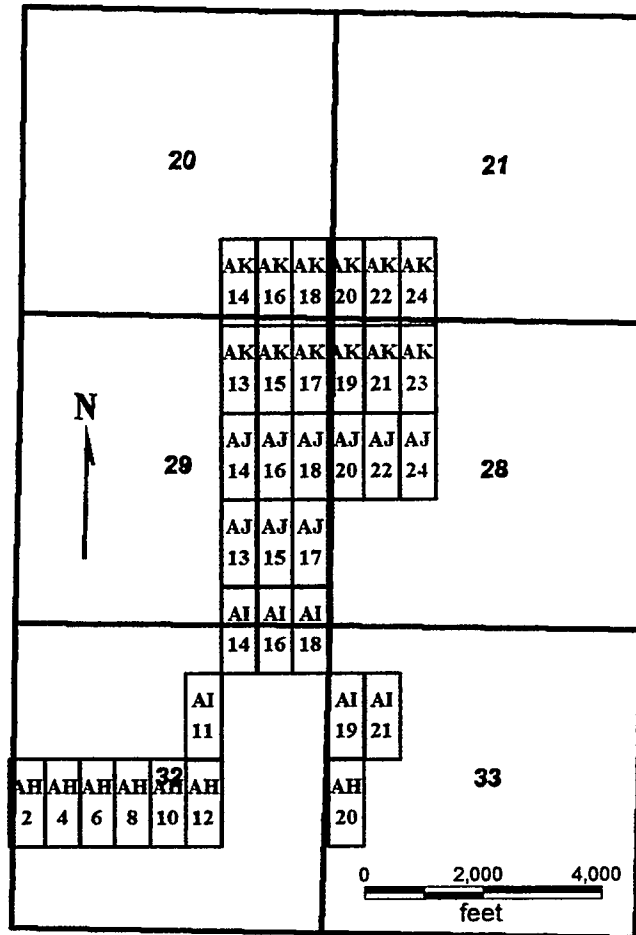
2007 FEB - 5 A 11: 29

RECEIVED  
B.L.M. AZ STATE OFFICE

ANC 37799b

AH 2, 4, 6, 8, 10, 12, 20  
 AI 11, 14, 16, 18, 19, 21  
 AJ 13-18, 20, 22, 24  
 AK 13-24  
 T36N, R5W

RECEIVED  
 B.L.M. AZ STATE OFFICE  
 2007 FEB -5 A 11:29  
 PHOENIX, ARIZONA



AH 2, 4, 6, 8, 10, 12, 20  
 AI 11, 14, 16, 18, 19, 21  
 AJ 13-18, 20, 22, 24  
 AK 13-24

All claims are 1500 x 600

Sides are N-S and ends are E-W

All locations, corners and end centers are 5' 2x2 wood posts with metal tags

Located by:

Patrick Hillard  
 Box 388  
 Kanab, Utah 84741

Mohave Co., Arizona  
 Sections 20, 21, 28, 29, 32, 33 T36N, R5W  
 Gila Salt River Meridian

AMC 377996

## LOCATION NOTICE FOR LODE MINING CLAIM

NOTICE IS HEREBY GIVEN that the **AJ 18** lode mining claim has been located by Patrick Hillard, whose current mailing address is P.O. Box 388, Kanab, UT, 84741.

The general course of this claim is NORTH and it is situated in Mohave County, Arizona.

The claim is 1,500 feet in length and 600 feet in width. This claim runs from the location monument on which this location notice is posted approximately 10 feet in a SOUTH direction to the SOUTH end line and 1,490 feet in a NORTH direction to the NORTH end line. The claim is marked by six monuments, one at each corner and one at the center of each end line of the claim.


The location monument on which this notice is posted is situated within Section 29, T36N R5W, Gila Salt River Base and Meridian, Arizona, and this claim encompasses portions of the following quarter section(s), Section(s), Township(s) and Range(s), Gila Salt River Base and Meridian, Arizona:

NE AND SE SEC 29, T36N R5W

The locality of this claim with reference to some natural object or permanent monument and additional information (if any) concerning its locality are as follows: The SOUTHWEST corner of this claim is 2075 feet North and 4700 feet East from the NW corner, Section 32, T 36N, R5W.

Dated and posted on the ground this 11 day of November, 2006.

LOCATOR

  
for Patrick Hillard

Return to:

Judy Pratt  
2182 So. Dover Way  
Lakewood, CO 80227

PHOENIX, ARIZONA

2007 FEB - 5 A 11: 29

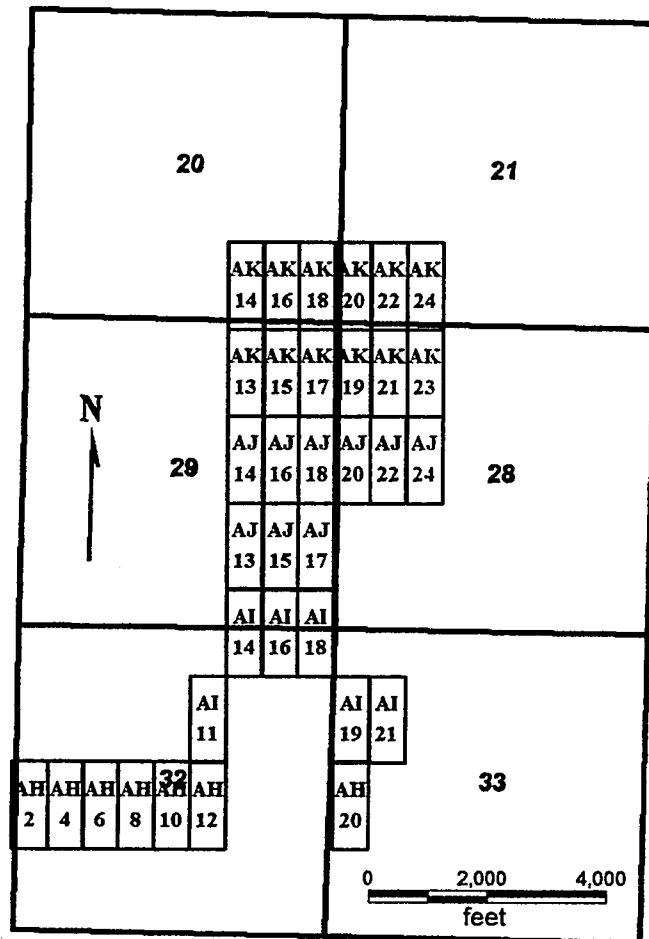
RECEIVED  
B.L.M. AZ STATE OFFICE

AMC 371441



AH 2, 4, 6, 8, 10, 12, 20  
 AI 11, 14, 16, 18, 19, 21  
 AJ 13-18, 20, 22, 24  
 AK 13-24  
 T36N, R5W

RECEIVED  
 B.L.M. AZ STATE OFFICE  
 2007 FEB -5 A 11:29  
 PHOENIX, ARIZONA



AH 2, 4, 6, 8, 10, 12, 20  
 AI 11, 14, 16, 18, 19, 21  
 AJ 13-18, 20, 22, 24  
 AK 13-24

All claims are 1500 x 600

Sides are N-S and ends are E-W

All locations, corners and end centers are 5' 2x2 wood posts with metal tags

Located by:

Patrick Hillard  
 Box 388  
 Kanab, Utah 84741

Mohave Co., Arizona  
 Sections 20, 21, 28, 29, 32, 33 T36N, R5W  
 Gila Salt River Meridian

AMC 377997

## LOCATION NOTICE FOR LODE MINING CLAIM

NOTICE IS HEREBY GIVEN that the **AJ 20** lode mining claim has been located by Patrick Hillard, whose current mailing address is P.O. Box 388, Kanab, UT, 84741.

The general course of this claim is SOUTH and it is situated in Mohave County, Arizona.

The claim is 1,500 feet in length and 600 feet in width. This claim runs from the location monument on which this location notice is posted approximately 10 feet in a NORTH direction to the NORTH end line and 1,490 feet in a SOUTH direction to the SOUTH end line. The claim is marked by six monuments, one at each corner and one at the center of each end line of the claim.

The location monument on which this notice is posted is situated within Section 28, T36N R5W, Gila Salt River Base and Meridian, Arizona, and this claim encompasses portions of the following quarter section(s), Section(s), Township(s) and Range(s), Gila Salt River Base and Meridian, Arizona:


NW AND SW SEC 28, T36N R5W

The locality of this claim with reference to some natural object or permanent monument and additional information (if any) concerning its locality are as follows:

The SOUTHWEST corner of this claim is 2075 feet North and 5300 feet East from the NW corner, Section 32, T 36N, R5W.

Dated and posted on the ground this 7 day of January, 2007.

LOCATOR



Patrick Hillard

Return to:

Judy Pratt  
2182 So. Dover Way  
Lakewood, CO 80227

PHOENIX, ARIZONA

2007 FEB - 5 A 11: 29

RECEIVED  
B.L.M. AZ STATE OFFICE

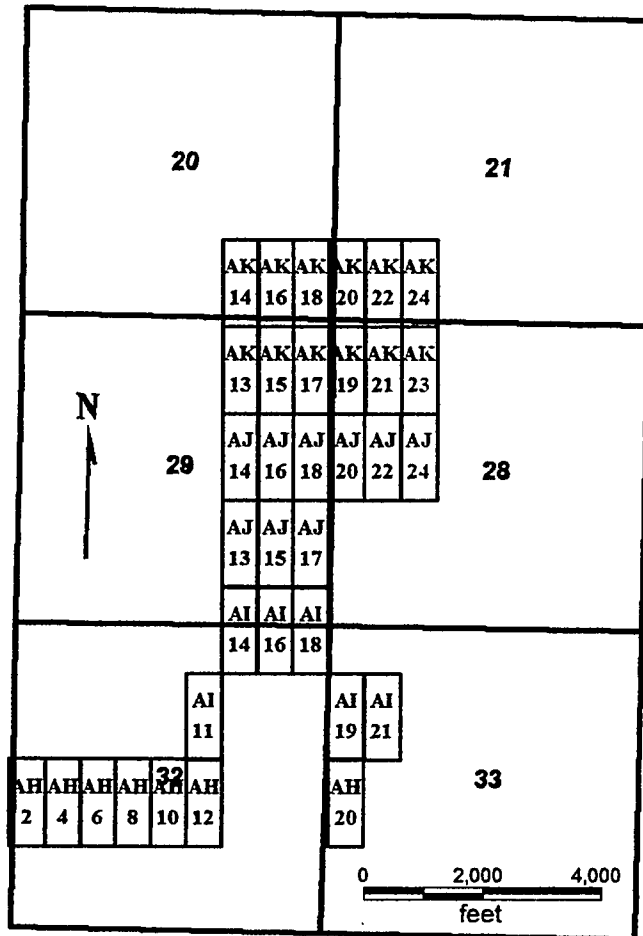
AMC 377998

AH 2, 4, 6, 8, 10, 12, 20  
 AI 11, 14, 16, 18, 19, 21  
 AJ 13-18, 20, 22, 24  
 AK 13-24  
 T36N, R5W

RECEIVED  
 B.L.M. AZ STATE OFFICE

2007 FEB -5 A 11:29

PHOENIX, ARIZONA



AH 2, 4, 6, 8, 10, 12, 20  
 AI 11, 14, 16, 18, 19, 21  
 AJ 13-18, 20, 22, 24  
 AK 13-24

All claims are 1500 x 600

Sides are N-S and ends are E-W

All locations, corners and end centers are 5' 2x2 wood posts with metal tags

Located by:

Patrick Hillard  
 Box 388  
 Kanab, Utah 84741

Mohave Co., Arizona  
 Sections 20, 21, 28, 29, 32, 33 T36N, R5W  
 Gila Salt River Meridian

ANC 377998

## LOCATION NOTICE FOR LODE MINING CLAIM

NOTICE IS HEREBY GIVEN that the **AJ 22** lode mining claim has been located by Patrick Hillard, whose current mailing address is P.O. Box 388, Kanab, UT, 84741.

The general course of this claim is SOUTH and it is situated in Mohave County, Arizona.

The claim is 1,500 feet in length and 600 feet in width. This claim runs from the location monument on which this location notice is posted approximately 10 feet in a NORTH direction to the NORTH end line and 1,490 feet in a SOUTH direction to the SOUTH end line. The claim is marked by six monuments, one at each corner and one at the center of each end line of the claim.

The location monument on which this notice is posted is situated within Section 28, T36N R5W, Gila Salt River Base and Meridian, Arizona, and this claim encompasses portions of the following quarter section(s), Section(s), Township(s) and Range(s), Gila Salt River Base and Meridian, Arizona:


NW AND SW SEC 28, T36N R5W

The locality of this claim with reference to some natural object or permanent monument and additional information (if any) concerning its locality are as follows:

The SOUTHWEST corner of this claim is 2075 feet North and 5900 feet East from the NW corner, Section 32, T 36N, R5W.

Dated and posted on the ground this 7 day of January, 2007.

LOCATOR



Patrick Hillard

Return to:

Judy Pratt  
2182 So. Dover Way  
Lakewood, CO 80227

PHOENIX, ARIZONA

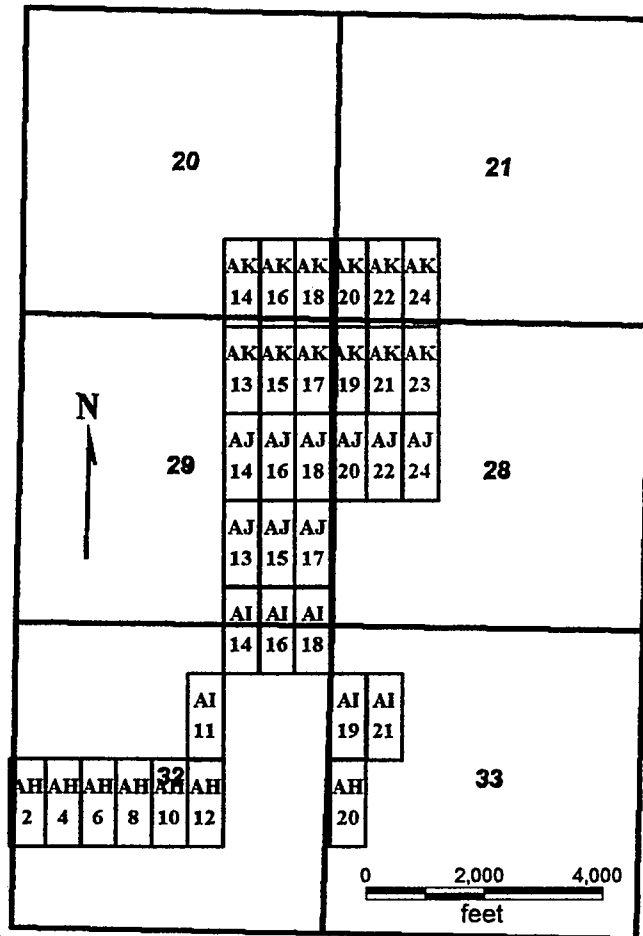
2007 FEB - 5 A 11: 29

RECEIVED  
B.L.M. AZ STATE OFFICE

AMC 377944

AH 2, 4, 6, 8, 10, 12, 20  
 AI 11, 14, 16, 18, 19, 21  
 AJ 13-18, 20, 22, 24  
 AK 13-24  
 T36N, R5W

RECEIVED  
 B.L.M. AZ STATE OFFICE  
 2007 FEB -5 A 11:29  
 PHOENIX, ARIZONA



AH 2, 4, 6, 8, 10, 12, 20  
 AI 11, 14, 16, 18, 19, 21  
 AJ 13-18, 20, 22, 24  
 AK 13-24

All claims are 1500 x 600

Sides are N-S and ends are E-W

All locations, corners and end centers are 5' 2x2 wood posts with metal tags

Located by:

Patrick Hillard  
 Box 388  
 Kanab, Utah 84741

Mohave Co., Arizona  
 Sections 20, 21, 28, 29, 32, 33 T36N, R5W  
 Gila Salt River Meridian

ANL 377999

## LOCATION NOTICE FOR LODE MINING CLAIM

NOTICE IS HEREBY GIVEN that the **AJ 24** lode mining claim has been located by Patrick Hillard, whose current mailing address is P.O. Box 388, Kanab, UT, 84741.

The general course of this claim is SOUTH and it is situated in Mohave County, Arizona.

The claim is 1,500 feet in length and 600 feet in width. This claim runs from the location monument on which this location notice is posted approximately 10 feet in a NORTH direction to the NORTH end line and 1,490 feet in a SOUTH direction to the SOUTH end line. The claim is marked by six monuments, one at each corner and one at the center of each end line of the claim.

The location monument on which this notice is posted is situated within Section 28, T36N R5W, Gila Salt River Base and Meridian, Arizona, and this claim encompasses portions of the following quarter section(s), Section(s), Township(s) and Range(s), Gila Salt River Base and Meridian, Arizona:


NW AND SW SEC 28, T36N R5W

The locality of this claim with reference to some natural object or permanent monument and additional information (if any) concerning its locality are as follows:

The SOUTHWEST corner of this claim is 2075 feet North and 6500 feet East from the NW corner, Section 32, T 36N, R5W.

Dated and posted on the ground this 7 day of January, 2007.

LOCATOR



Patrick Hillard

Return to:

Judy Pratt  
2182 So. Dover Way  
Lakewood, CO 80227

PHOENIX, ARIZONA

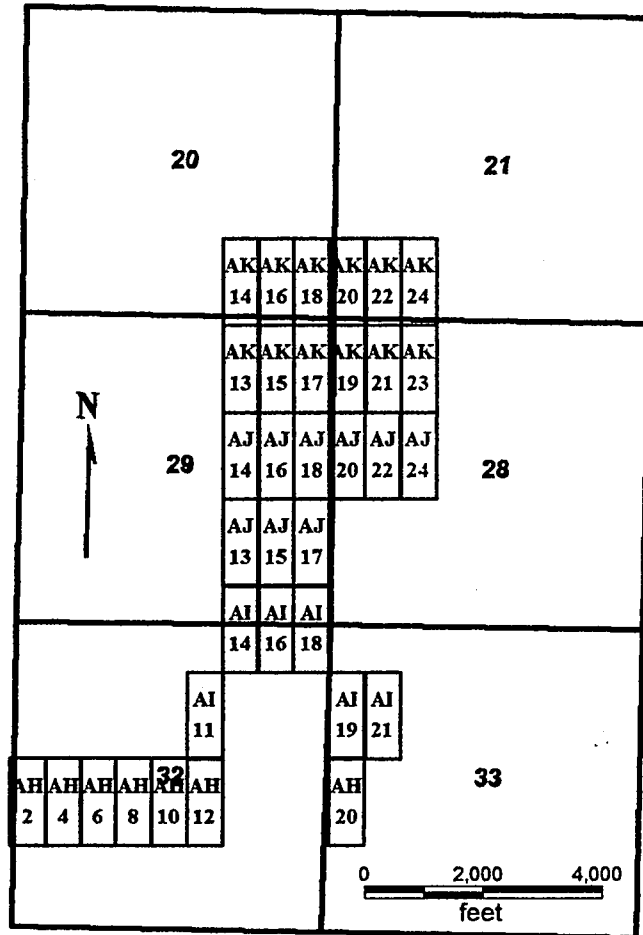
2007 FEB -5 A 11:29

RECEIVED  
B.L.M. AZ STATE OFFICE

ANG 378000

AH 2, 4, 6, 8, 10, 12, 20  
 AI 11, 14, 16, 18, 19, 21  
 AJ 13-18, 20, 22, 24  
 AK 13-24  
 T36N, R5W

RECEIVED  
 B.L.M. AZ STATE OFFICE  
 2007 FEB -5 A 11: 29  
 PHOENIX, ARIZONA



AH 2, 4, 6, 8, 10, 12, 20  
 AI 11, 14, 16, 18, 19, 21  
 AJ 13-18, 20, 22, 24  
 AK 13-24

All claims are 1500 x 600

Sides are N-S and ends are E-W

All locations, corners and end centers are 5' 2x2 wood posts with metal tags

Located by:

Patrick Hillard  
 Box 388  
 Kanab, Utah 84741

Mohave Co., Arizona  
 Sections 20, 21, 28, 29, 32, 33 T36N, R5W  
 Gila Salt River Meridian

AMC 378000

## LOCATION NOTICE FOR LODE MINING CLAIM

NOTICE IS HEREBY GIVEN that the **AJ 65** lode mining claim has been located by Patrick Hillard, whose current mailing address is P.O. Box 388, Kanab, UT, 84741.

The general course of this claim is SOUTH and it is situated in Mohave County, Arizona.

The claim is 1,500 feet in length and 600 feet in width. This claim runs from the location monument on which this location notice is posted approximately 10 feet in a NORTH direction to the NORTH end line and 1,490 feet in a SOUTH direction to the SOUTH end line. The claim is marked by six monuments, one at each corner and one at the center of each end line of the claim.


The location monument on which this notice is posted is situated within Section 26, T36N R5W, Gila Salt River Base and Meridian, Arizona, and this claim encompasses portions of the following quarter section(s), Section(s), Township(s) and Range(s), Gila Salt River Base and Meridian, Arizona:

SE SEC 26, T36N R5W

The locality of this claim with reference to some natural object or permanent monument and additional information (if any) concerning its locality are as follows: The NORTHWEST corner of this claim is 2075 feet North and 19100 feet East from the NW corner, Section 32, T 36N, R5W.

Dated and posted on the ground this 17 day of November, 2006.

LOCATOR

  
Agent for Patrick Hillard

Return to:

Judy Pratt  
2182 So. Dover Way  
Lakewood, CO 80227

PHOENIX, ARIZONA

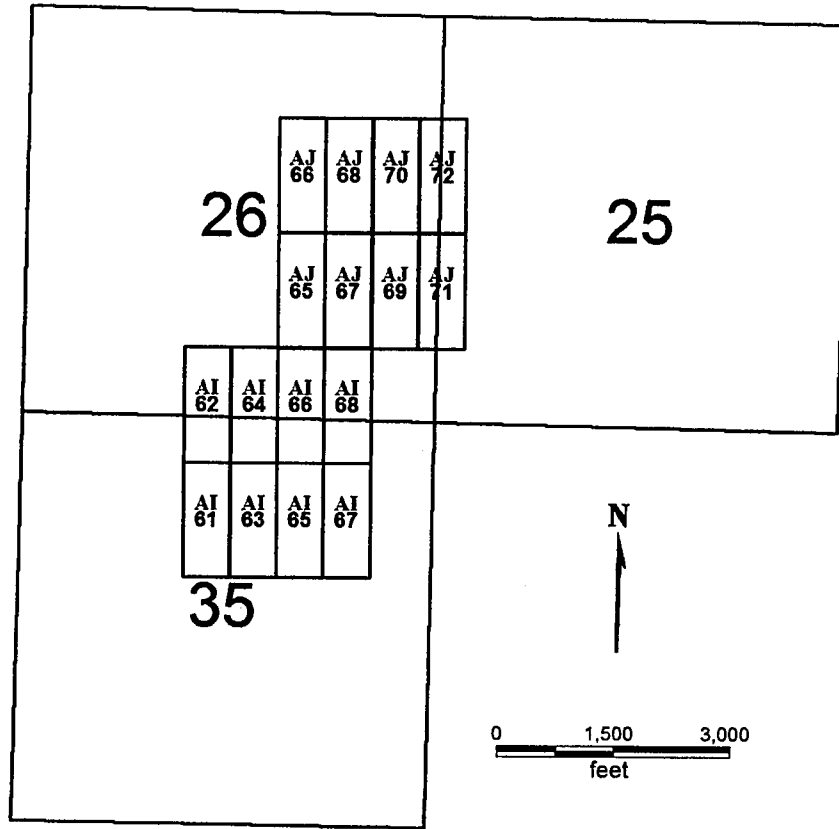
2007 FEB - 5 A 11: 24

RECEIVED  
B.L.M. AZ STATE OFFICE

ANC 378001



**AI 61-68 AND AJ 65-72  
T36N R5W**



**AI 61-68 AND AJ 65-72**

Sides are N-S and ends are E-W

All locations, corners and end centers are 5' 2x2 wood posts with metal tags

Located by:

Patrick Hillard  
Box 388  
Kanab, Utah 84741

All claims are 1500 x 600

Mohave Co., Arizona  
Sections 25, 26, and 35, T 36N, R5W  
Gila Salt River Meridian

RECEIVED  
B.L.M. AZ STATE OFFICE  
2007 FEB -5 A 11: 24  
PHOENIX, ARIZONA

ANC 378001

## LOCATION NOTICE FOR LODE MINING CLAIM

NOTICE IS HEREBY GIVEN that the **AJ 66** lode mining claim has been located by Patrick Hillard, whose current mailing address is P.O. Box 388, Kanab, UT, 84741.

The general course of this claim is NORTH and it is situated in Mohave County, Arizona.

The claim is 1,500 feet in length and 600 feet in width. This claim runs from the location monument on which this location notice is posted approximately 10 feet in a SOUTH direction to the SOUTH end line and 1,490 feet in a NORTH direction to the NORTH end line. The claim is marked by six monuments, one at each corner and one at the center of each end line of the claim.


The location monument on which this notice is posted is situated within Section 26, T36N R5W, Gila Salt River Base and Meridian, Arizona, and this claim encompasses portions of the following quarter section(s), Section(s), Township(s) and Range(s), Gila Salt River Base and Meridian, Arizona:

NE AND SE SEC 26, T36N R5W

The locality of this claim with reference to some natural object or permanent monument and additional information (if any) concerning its locality are as follows: The SOUTHWEST corner of this claim is 2075 feet North and 19100 feet East from the NW corner, Section 32, T 36N, R5W.

Dated and posted on the ground this 17 day of November, 2006.

LOCATOR

  
Agent for Patrick Hillard

Return to:

Judy Pratt  
2182 So. Dover Way  
Lakewood, CO 80227

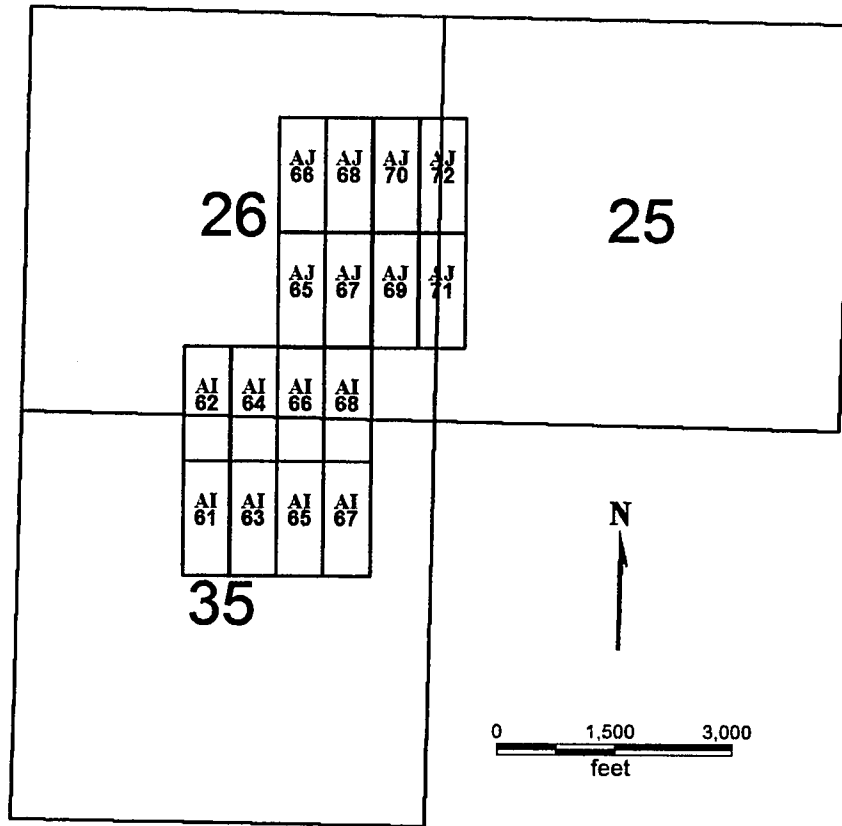
PHOENIX, ARIZONA

2007 FEB - 5 A 11: 24

RECEIVED  
B.L.M. AZ STATE OFFICE

AME 378002

**AI 61-68 AND AJ 65-72  
T36N R5W**



**AI 61-68 AND AJ 65-72**

Sides are N-S and ends are E-W

All locations, corners and end centers are 5' 2x2 wood posts with metal tags

Located by:

Patrick Hillard  
Box 388  
Kanab, Utah 84741

All claims are 1500 x 600

Mohave Co., Arizona  
Sections 25, 26, and 35, T 36N, R5W  
Gila Salt River Meridian

PHOENIX, ARIZONA

2007 FEB -5 A 11: 24

RECEIVED  
B.L.M. AZ STATE OFFICE

ANC 378002

## LOCATION NOTICE FOR LODE MINING CLAIM

NOTICE IS HEREBY GIVEN that the **AJ 67** lode mining claim has been located by Patrick Hillard, whose current mailing address is P.O. Box 388, Kanab, UT, 84741.

The general course of this claim is SOUTH and it is situated in Mohave County, Arizona.

The claim is 1,500 feet in length and 600 feet in width. This claim runs from the location monument on which this location notice is posted approximately 10 feet in a NORTH direction to the NORTH end line and 1,490 feet in a SOUTH direction to the SOUTH end line. The claim is marked by six monuments, one at each corner and one at the center of each end line of the claim.

The location monument on which this notice is posted is situated within Section 26, T36N R5W, Gila Salt River Base and Meridian, Arizona, and this claim encompasses portions of the following quarter section(s), Section(s), Township(s) and Range(s), Gila Salt River Base and Meridian, Arizona:

SE SEC 26, T36N R5W

The locality of this claim with reference to some natural object or permanent monument and additional information (if any) concerning its locality are as follows: The NORTHWEST corner of this claim is 2075 feet North and 19700 feet East from the NW corner, Section 32, T 36N, R5W.

Dated and posted on the ground this 17 day of November, 2006.

LOCATOR



Agent for Patrick Hillard

Return to:

Judy Pratt  
2182 So. Dover Way  
Lakewood, CO 80227

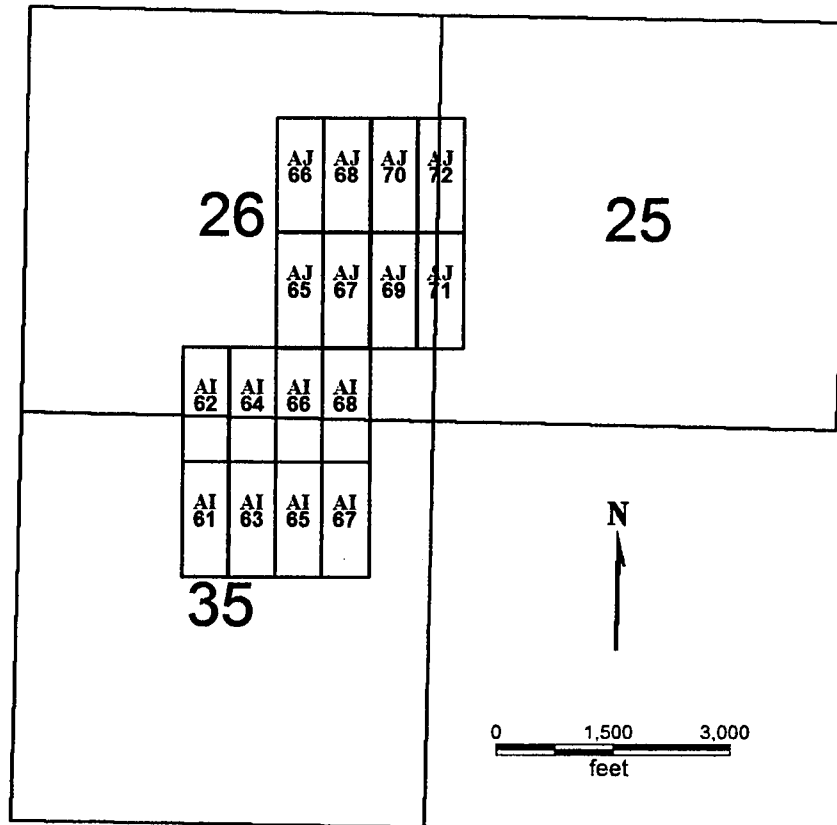
PHOENIX, ARIZONA

2007 FEB -5 A 11: 24

RECEIVED  
B.L.M. AZ STATE OFFICE

ANC 378003

**AI 61-68 AND AJ 65-72  
T36N R5W**



**AI 61-68 AND AJ 65-72**

Sides are N-S and ends are E-W

All locations, corners and end centers are 5' 2x2 wood posts with metal tags

Located by:

Patrick Hillard  
Box 388  
Kanab, Utah 84741

All claims are 1500 x 600

Mohave Co., Arizona  
Sections 25, 26, and 35, T 36N, R5W  
Gila Salt River Meridian

PHOENIX, ARIZONA

2001 FEB -5 A 11: 24

RECEIVED  
B.L.M. AZ STATE OFFICE

ANG 378003

## LOCATION NOTICE FOR LODE MINING CLAIM

NOTICE IS HEREBY GIVEN that the **AJ 68** lode mining claim has been located by Patrick Hillard, whose current mailing address is P.O. Box 388, Kanab, UT, 84741.

The general course of this claim is NORTH and it is situated in Mohave County, Arizona.

The claim is 1,500 feet in length and 600 feet in width. This claim runs from the location monument on which this location notice is posted approximately 10 feet in a SOUTH direction to the SOUTH end line and 1,490 feet in a NORTH direction to the NORTH end line. The claim is marked by six monuments, one at each corner and one at the center of each end line of the claim.


The location monument on which this notice is posted is situated within Section 26, T36N R5W, Gila Salt River Base and Meridian, Arizona, and this claim encompasses portions of the following quarter section(s), Section(s), Township(s) and Range(s), Gila Salt River Base and Meridian, Arizona:

NE AND SE SEC 26, T36N R5W

The locality of this claim with reference to some natural object or permanent monument and additional information (if any) concerning its locality are as follows: The SOUTHWEST corner of this claim is 2075 feet North and 19700 feet East from the NW corner, Section 32, T 36N, R5W.

Dated and posted on the ground this 17 day of November, 2006.

LOCATOR

  
Agent for Patrick Hillard

Return to:

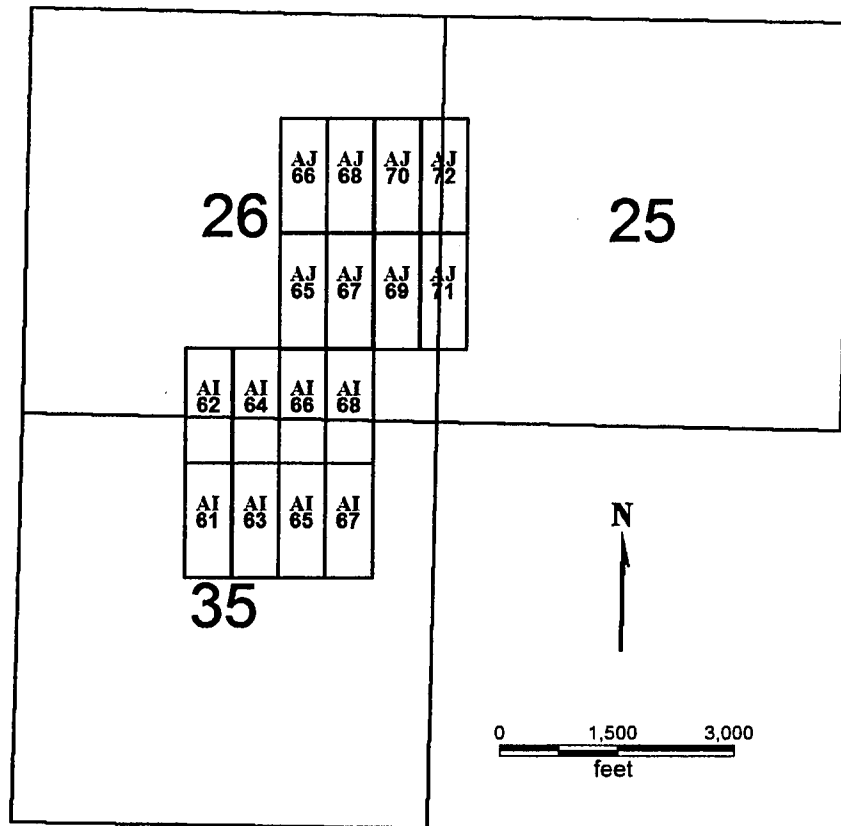
Judy Pratt  
2182 So. Dover Way  
Lakewood, CO 80227

PHOENIX, ARIZONA  
2007 FEB - 5 A 11: 25

RECEIVED  
B.L.M. AZ STATE OFFICE

AMC 378004

**AI 61-68 AND AJ 65-72  
T36N R5W**



**AI 61-68 AND AJ 65-72**

Sides are N-S and ends are E-W

All locations, corners and end centers are 5' 2x2 wood posts with metal tags

Located by:

Patrick Hillard

Box 388

Kanab, Utah 84741

All claims are 1500 x 600

Mohave Co., Arizona

Sections 25, 26, and 35, T 36N, R5W

Gila Salt River Meridian

PHOENIX, ARIZONA

2007 FEB -5 A 11:25

RECEIVED  
B.L.M. AZ STATE OFFICE

AMC 378004

## LOCATION NOTICE FOR LODE MINING CLAIM

NOTICE IS HEREBY GIVEN that the **AJ 69** lode mining claim has been located by Patrick Hillard, whose current mailing address is P.O. Box 388, Kanab, UT, 84741.

The general course of this claim is SOUTH and it is situated in Mohave County, Arizona.

The claim is 1,500 feet in length and 600 feet in width. This claim runs from the location monument on which this location notice is posted approximately 10 feet in a NORTH direction to the NORTH end line and 1,490 feet in a SOUTH direction to the SOUTH end line. The claim is marked by six monuments, one at each corner and one at the center of each end line of the claim.


The location monument on which this notice is posted is situated within Section 26, T36N R5W, Gila Salt River Base and Meridian, Arizona, and this claim encompasses portions of the following quarter section(s), Section(s), Township(s) and Range(s), Gila Salt River Base and Meridian, Arizona:

SE SEC 26, T36N R5W

The locality of this claim with reference to some natural object or permanent monument and additional information (if any) concerning its locality are as follows: The NORTHWEST corner of this claim is 2075 feet North and 20300 feet East from the NW corner, Section 32, T 36N, R5W.

Dated and posted on the ground this 17 day of November, 2006.

LOCATOR



Agent for Patrick Hillard

Return to:

Judy Pratt  
2182 So. Dover Way  
Lakewood, CO 80227

PHOENIX, ARIZONA

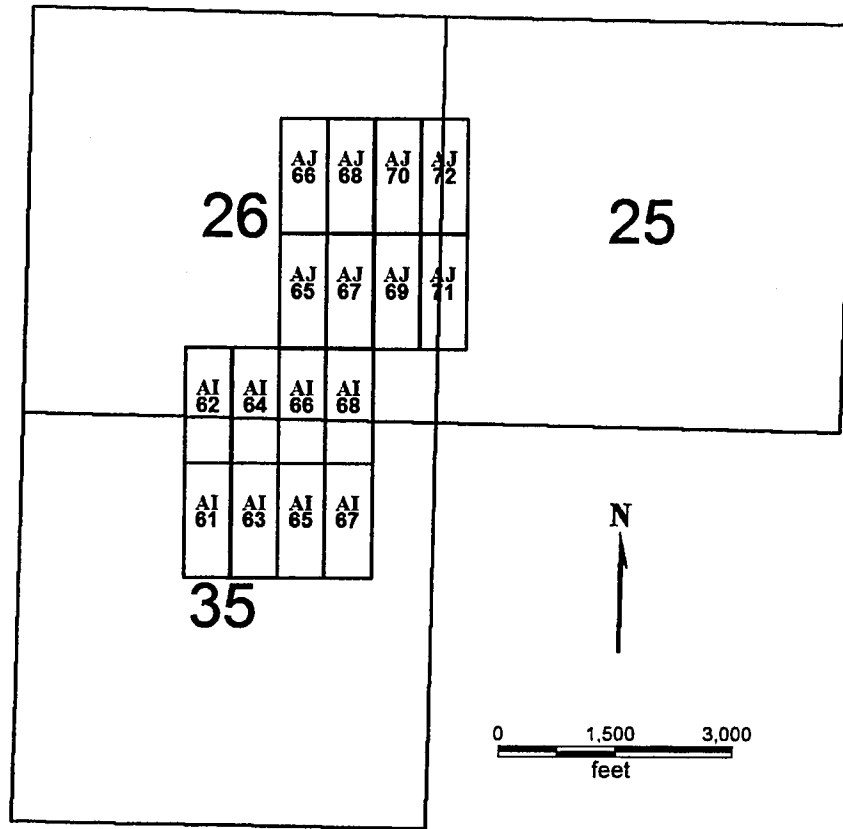
2007 FEB -5 A 11:25

RECEIVED  
B.L.M. AZ STATE OFFICE

AMC 378005



**AI 61-68 AND AJ 65-72  
T36N R5W**



**AI 61-68 AND AJ 65-72**

Sides are N-S and ends are E-W

All locations, corners and end centers are 5' 2x2 wood posts with metal tags

Located by:

Patrick Hillard  
Box 388  
Kanab, Utah 84741

All claims are 1500 x 600

Mohave Co., Arizona  
Sections 25, 26, and 35, T 36N, R5W  
Gila Salt River Meridian

PHOENIX, ARIZONA

2007 FEB -5 A 11: 25

RECEIVED  
B.L.M. AZ STATE OFFICE

AMC 378005

## LOCATION NOTICE FOR LODE MINING CLAIM

NOTICE IS HEREBY GIVEN that the **AJ 70** lode mining claim has been located by Patrick Hillard, whose current mailing address is P.O. Box 388, Kanab, UT, 84741.

The general course of this claim is NORTH and it is situated in Mohave County, Arizona.

The claim is 1,500 feet in length and 600 feet in width. This claim runs from the location monument on which this location notice is posted approximately 10 feet in a SOUTH direction to the SOUTH end line and 1,490 feet in a NORTH direction to the NORTH end line. The claim is marked by six monuments, one at each corner and one at the center of each end line of the claim.


The location monument on which this notice is posted is situated within Section 26, T36N R5W, Gila Salt River Base and Meridian, Arizona, and this claim encompasses portions of the following quarter section(s), Section(s), Township(s) and Range(s), Gila Salt River Base and Meridian, Arizona:

NE AND SE SEC 26, T36N R5W

The locality of this claim with reference to some natural object or permanent monument and additional information (if any) concerning its locality are as follows: The SOUTHWEST corner of this claim is 2075 feet North and 20300 feet East from the NW corner, Section 32, T 36N, R5W.

Dated and posted on the ground this 17 day of November, 2006.

LOCATOR

  
Agent for Patrick Hillard

Return to:

Judy Pratt  
2182 So. Dover Way  
Lakewood, CO 80227

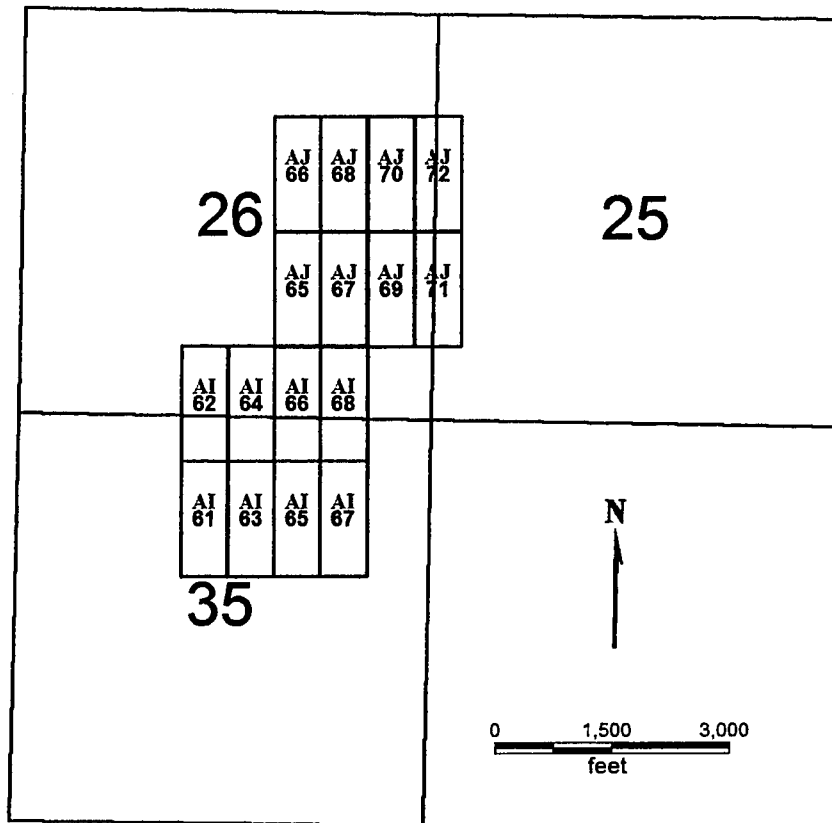
PHOENIX, ARIZONA

2007 FEB - 5 A 11: 25

RECEIVED  
B.L.M. AZ STATE OFFICE

ANC 378006

**AI 61-68 AND AJ 65-72  
T36N R5W**



**AI 61-68 AND AJ 65-72**

All claims are 1500 x 600

Sides are N-S and ends are E-W

All locations, corners and end centers are 5' 2x2 wood posts with metal tags

Located by:

Patrick Hillard

Box 388

Kanab, Utah 84741

Mohave Co., Arizona

Sections 25, 26, and 35, T 36N, R5W

Gila Salt River Meridian

RECEIVED  
B.L.M. AZ STATE OFFICE  
2007 FEB - 5 A 11: 25  
PHOENIX, ARIZONA

ANC 378006

## LOCATION NOTICE FOR LODE MINING CLAIM

NOTICE IS HEREBY GIVEN that the **AJ 71** lode mining claim has been located by Patrick Hillard, whose current mailing address is P.O. Box 388, Kanab, UT, 84741.

The general course of this claim is SOUTH and it is situated in Mohave County, Arizona.

The claim is 1,500 feet in length and 600 feet in width. This claim runs from the location monument on which this location notice is posted approximately 10 feet in a NORTH direction to the NORTH end line and 1,490 feet in a SOUTH direction to the SOUTH end line. The claim is marked by six monuments, one at each corner and one at the center of each end line of the claim.


The location monument on which this notice is posted is situated within Section 25, T36N R5W, Gila Salt River Base and Meridian, Arizona, and this claim encompasses portions of the following quarter section(s), Section(s), Township(s) and Range(s), Gila Salt River Base and Meridian, Arizona:

SE SEC 26, SW SEC 25, T36N R5W

The locality of this claim with reference to some natural object or permanent monument and additional information (if any) concerning its locality are as follows: The NORTHWEST corner of this claim is 2075 feet North and 20900 feet East from the NW corner, Section 32, T 36N, R5W.

Dated and posted on the ground this 17 day of November, 2006.

LOCATOR

  
Agent for Patrick Hillard

Return to:

Judy Pratt  
2182 So. Dover Way  
Lakewood, CO 80227

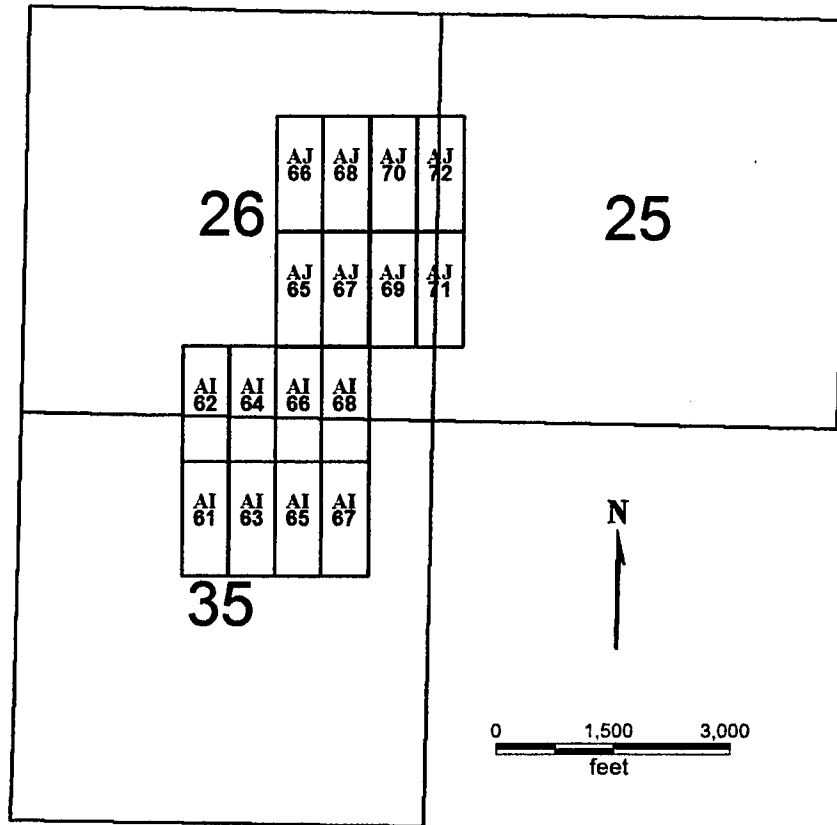
PHOENIX, ARIZONA

2007 FEB - 5 A 11: 25

RECEIVED  
B.L.M. AZ STATE OFFICE

ANG 378007

**AI 61-68 AND AJ 65-72  
T36N R5W**



**AI 61-68 AND AJ 65-72**

Sides are N-S and ends are E-W

All locations, corners and end centers are 5' 2x2 wood posts with metal tags

Located by:

Patrick Hillard  
Box 388  
Kanab, Utah 84741

All claims are 1500 x 600

Mohave Co., Arizona  
Sections 25, 26, and 35, T 36N, R5W  
Gila Salt River Meridian

PHOENIX, ARIZONA

2007 FEB - 5 A 11: 25

RECEIVED  
B.L.M. AZ STATE OFFICE

ANC 378007

## LOCATION NOTICE FOR LODE MINING CLAIM

NOTICE IS HEREBY GIVEN that the **AJ 72** lode mining claim has been located by Patrick Hillard, whose current mailing address is P.O. Box 388, Kanab, UT, 84741.

The general course of this claim is NORTH and it is situated in Mohave County, Arizona.

The claim is 1,500 feet in length and 600 feet in width. This claim runs from the location monument on which this location notice is posted approximately 10 feet in a SOUTH direction to the SOUTH end line and 1,490 feet in a NORTH direction to the NORTH end line. The claim is marked by six monuments, one at each corner and one at the center of each end line of the claim.

The location monument on which this notice is posted is situated within Section 25, T36N R5W, Gila Salt River Base and Meridian, Arizona, and this claim encompasses portions of the following quarter section(s), Section(s), Township(s) and Range(s), Gila Salt River Base and Meridian, Arizona:

NE AND SE SEC 26, NW AND SW SEC 25, T36N R5W

The locality of this claim with reference to some natural object or permanent monument and additional information (if any) concerning its locality are as follows: The SOUTHWEST corner of this claim is 2075 feet North and 20900 feet East from the NW corner, Section 32, T 36N, R5W.

Dated and posted on the ground this 17 day of November, 2006.

LOCATOR

  
Agent for Patrick Hillard

Return to:

Judy Pratt  
2182 So. Dover Way  
Lakewood, CO 80227

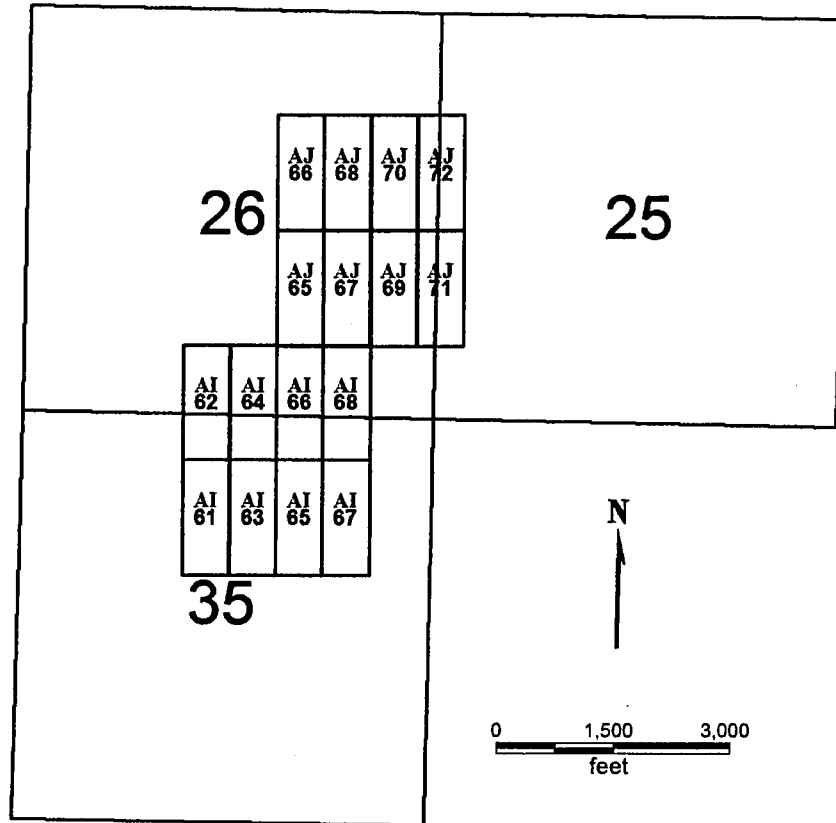
PHOENIX, ARIZONA

2007 FEB -5 A 11: 25

RECEIVED  
B.L.M. AZ STATE OFFICE

ANC 378008

**AI 61-68 AND AJ 65-72  
T36N R5W**



**AI 61-68 AND AJ 65-72**

Sides are N-S and ends are E-W

All locations, corners and end centers are 5' 2x2 wood posts with metal tags

Located by:

Patrick Hillard  
Box 388  
Kanab, Utah 84741

All claims are 1500 x 600

Mohave Co., Arizona  
Sections 25, 26, and 35, T 36N, R5W  
Gila Salt River Meridian

PHOENIX, ARIZONA

2007 FEB -5 A 11: 25

RECEIVED  
B.L.M. AZ STATE OFFICE

ANC 378008

## LOCATION NOTICE FOR LODE MINING CLAIM

NOTICE IS HEREBY GIVEN that the **AK 1** lode mining claim has been located by Patrick Hillard, whose current mailing address is P.O. Box 388, Kanab, UT, 84741.

The general course of this claim is NORTH and it is situated in Mohave County, Arizona.

The claim is 1,500 feet in length and 600 feet in width. This claim runs from the location monument on which this location notice is posted approximately 10 feet in a SOUTH direction to the SOUTH end line and 1,490 feet in a NORTH direction to the NORTH end line. The claim is marked by six monuments, one at each corner and one at the center of each end line of the claim.

The location monument on which this notice is posted is situated within Section 29, T36N R5W, Gila Salt River Base and Meridian, Arizona, and this claim encompasses portions of the following quarter section(s), Section(s), Township(s) and Range(s), Gila Salt River Base and Meridian, Arizona:


NW SEC 29, NE SEC 30, T36N R5W

The locality of this claim with reference to some natural object or permanent monument and additional information (if any) concerning its locality are as follows:

The NORTHWEST corner of this claim is 5075 feet North and 100 feet West from the NW corner, Section 32, T 36N, R5W.

Dated and posted on the ground this   1   day of February, 2007.

LOCATOR



Patrick Hillard

Return to:

Judy Pratt  
2182 So. Dover Way  
Lakewood, CO 80227

PHOENIX, ARIZONA

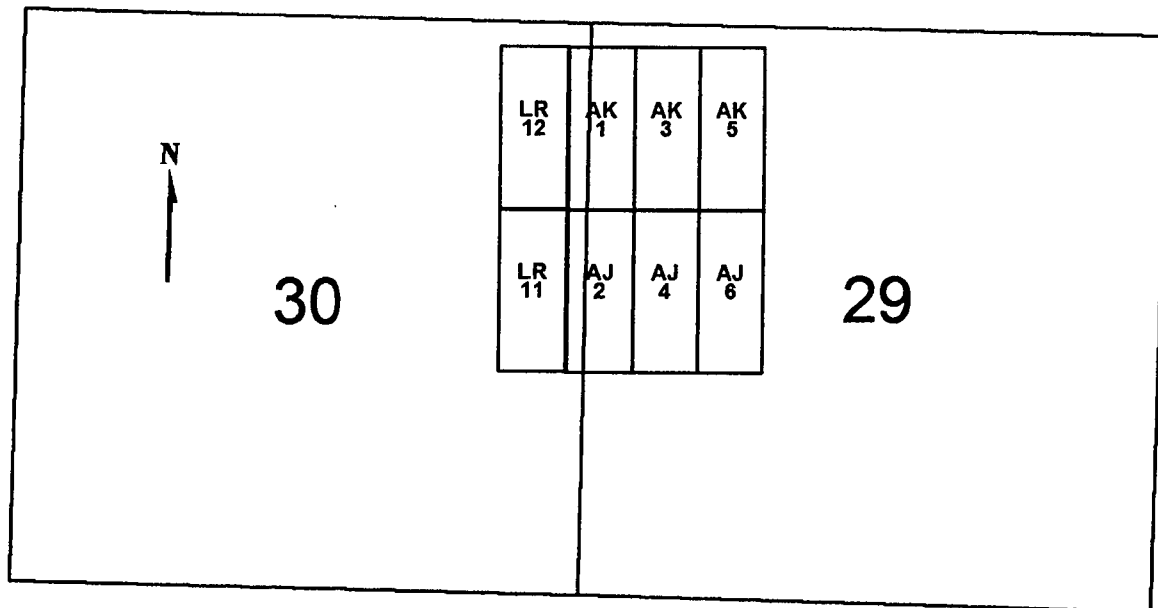
2007 FEB - 5 A 11: 26

RECEIVED  
B.L.M. AZ STATE OFFICE

ANC 378009



AJ 2, 4 6  
 AK 1, 3, 5  
 LR 11, 12  
 T36N R5W



0 1,000 2,000  
 feet

AJ 2,4 6  
 AK 1,3,5  
 LR 11, 12

All claims are 1500 x 600

Sides are N-S and ends are E-W

All locations, corners and end centers are 5' 2x2 wood posts with metal tags

Located by:

Patrick Hillard  
 Box 388  
 Kanab, Utah 84741

Mohave Co., Arizona  
 Sections 29 AND 30, T 36N, R5W  
 Gila Salt River Meridian

PHOENIX, ARIZONA

2007 FEB -5 A 11: 26

RECEIVED  
 B.L.M. AZ STATE OFFICE

ANC 378009

## LOCATION NOTICE FOR LODE MINING CLAIM

NOTICE IS HEREBY GIVEN that the **AK 3** lode mining claim has been located by Patrick Hillard, whose current mailing address is P.O. Box 388, Kanab, UT, 84741.

The general course of this claim is NORTH and it is situated in Mohave County, Arizona.

The claim is 1,500 feet in length and 600 feet in width. This claim runs from the location monument on which this location notice is posted approximately 10 feet in a SOUTH direction to the SOUTH end line and 1,490 feet in a NORTH direction to the NORTH end line. The claim is marked by six monuments, one at each corner and one at the center of each end line of the claim.

The location monument on which this notice is posted is situated within Section 29, T36N R5W, Gila Salt River Base and Meridian, Arizona, and this claim encompasses portions of the following quarter section(s), Section(s), Township(s) and Range(s), Gila Salt River Base and Meridian, Arizona:

NW SEC 29, T36N R5W

The locality of this claim with reference to some natural object or permanent monument and additional information (if any) concerning its locality are as follows:

The NORTHWEST corner of this claim is 5075 feet North and 500 feet East from the NW corner, Section 32, T 36N, R5W.

Dated and posted on the ground this 1 day of February, 2007.

LOCATOR



Patrick Hillard

Return to:

Judy Pratt  
2182 So. Dover Way  
Lakewood, CO 80227

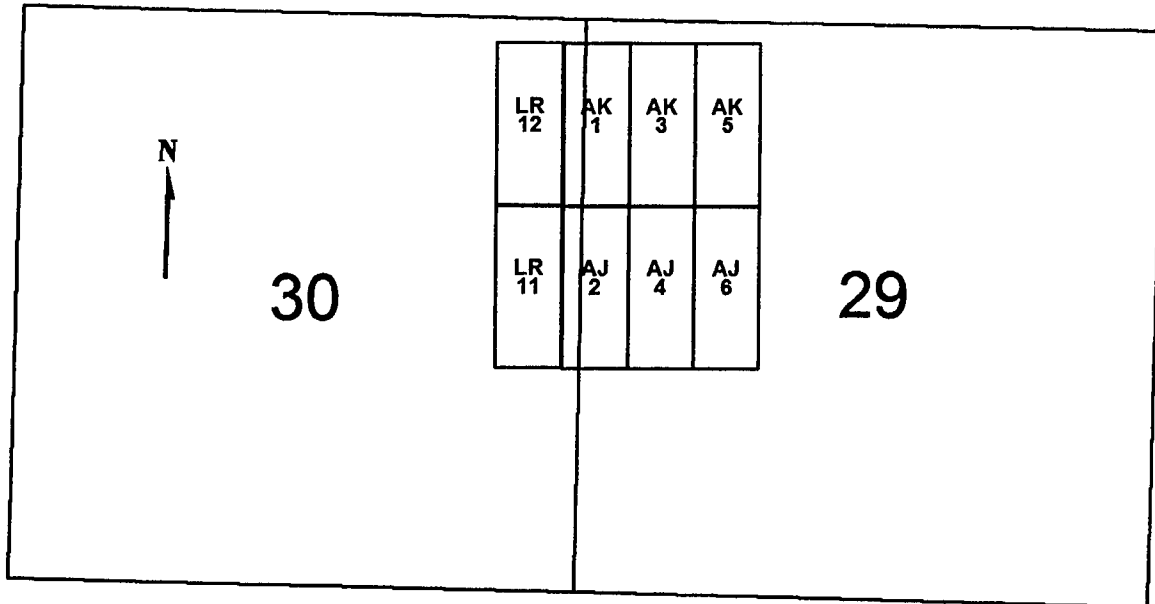
PHOENIX, ARIZONA

2007 FEB -5 A 11:26

RECEIVED  
B.L.M. AZ STATE OFFICE

ANG 378010

AJ 2, 4 6  
AK 1, 3, 5  
LR 11, 12  
T36N R5W



0 1,000 2,000  
feet

AJ 2,4 6  
AK 1,3,5  
LR 11, 12

All claims are 1500 x 600

Sides are N-S and ends are E-W

All locations, corners and end centers are 5' 2x2 wood posts with metal tags

Located by:

Patrick Hillard  
Box 388  
Kanab, Utah 84741

Mohave Co., Arizona  
Sections 29 AND 30, T 36N, R5W  
Gila Salt River Meridian

PHOENIX, ARIZONA

2001 FEB - 5 A 11: 26

RECEIVED  
B.L.M. AZ STATE OFFICE

AMC 378010

## LOCATION NOTICE FOR LODE MINING CLAIM

NOTICE IS HEREBY GIVEN that the **AK 5** lode mining claim has been located by Patrick Hillard, whose current mailing address is P.O. Box 388, Kanab, UT, 84741.

The general course of this claim is NORTH and it is situated in Mohave County, Arizona.

The claim is 1,500 feet in length and 600 feet in width. This claim runs from the location monument on which this location notice is posted approximately 10 feet in a SOUTH direction to the SOUTH end line and 1,490 feet in a NORTH direction to the NORTH end line. The claim is marked by six monuments, one at each corner and one at the center of each end line of the claim.

The location monument on which this notice is posted is situated within Section 29, T36N R5W, Gila Salt River Base and Meridian, Arizona, and this claim encompasses portions of the following quarter section(s), Section(s), Township(s) and Range(s), Gila Salt River Base and Meridian, Arizona:

NW SEC 29, T36N R5W

The locality of this claim with reference to some natural object or permanent monument and additional information (if any) concerning its locality are as follows:

The NORTHWEST corner of this claim is 5075 feet North and 1100 feet East from the NW corner, Section 32, T 36N, R5W.

Dated and posted on the ground this 1 day of February, 2007.

LOCATOR

  
Patrick Hillard

Return to:

Judy Pratt  
2182 So. Dover Way  
Lakewood, CO 80227

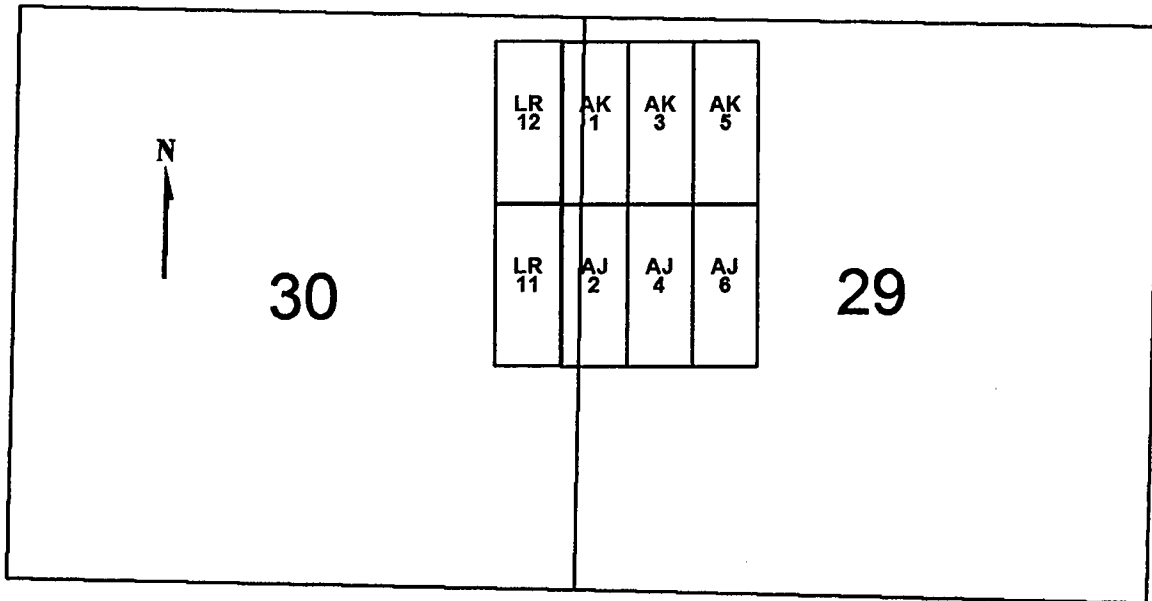
PHOENIX, ARIZONA

2007 FEB -5 A 11:26

RECEIVED  
B.L.M. AZ STATE OFFICE

AMC 378011

AJ 2, 4 6  
 AK 1, 3, 5  
 LR 11, 12  
 T36N R5W



0 1,000 2,000  
 feet

AJ 2,4 6  
 AK 1,3,5  
 LR 11, 12

All claims are 1500 x 600

Sides are N-S and ends are E-W

All locations, corners and end centers are 5' 2x2 wood posts with metal tags

Located by:

Patrick Hillard  
 Box 388  
 Kanab, Utah 84741

Mohave Co., Arizona  
 Sections 29 AND 30, T 36N, R5W  
 Gila Salt River Meridian

PHOENIX, ARIZONA

2001 FEB -5 A 11: 26

RECEIVED  
 B.L.M. AZ STATE OFFICE

ANC 378011

## LOCATION NOTICE FOR LODE MINING CLAIM

NOTICE IS HEREBY GIVEN that the **AK 13** lode mining claim has been located by Patrick Hillard, whose current mailing address is P.O. Box 388, Kanab, UT, 84741.

The general course of this claim is SOUTH and it is situated in Mohave County, Arizona.

The claim is 1,500 feet in length and 600 feet in width. This claim runs from the location monument on which this location notice is posted approximately 10 feet in a NORTH direction to the NORTH end line and 1,490 feet in a SOUTH direction to the SOUTH end line. The claim is marked by six monuments, one at each corner and one at the center of each end line of the claim.

The location monument on which this notice is posted is situated within Section 29, T36N R5W, Gila Salt River Base and Meridian, Arizona, and this claim encompasses portions of the following quarter section(s), Section(s), Township(s) and Range(s), Gila Salt River Base and Meridian, Arizona:


NE SEC 29, T36N R5W

The locality of this claim with reference to some natural object or permanent monument and additional information (if any) concerning its locality are as follows:

The NORTHWEST corner of this claim is 5075 feet North and 3500 feet East from the NW corner, Section 32, T 36N, R5W.

Dated and posted on the ground this 7 day of January, 2007.

LOCATOR



Patrick Hillard

Return to:

Judy Pratt  
2182 So. Dover Way  
Lakewood, CO 80227

RECEIVED  
B.L.M. AZ STATE OFFICE  
2007 FEB - 5 A 11:30  
PHOENIX, ARIZONA

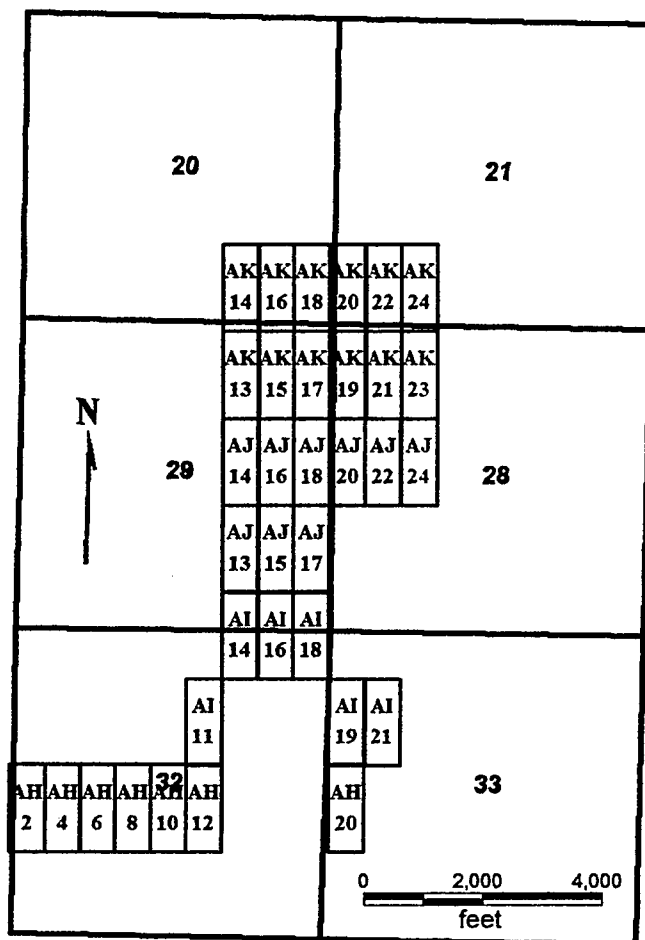
ANC 378012

AH 2, 4, 6, 8, 10, 12, 20  
 AI 11, 14, 16, 18, 19, 21  
 AJ 13-18, 20, 22, 24  
 AK 13-24  
 T36N, R5W

RECEIVED  
 B.L.M. AZ STATE OFFICE

2007 FEB -5 A 11: 30

PHOENIX, ARIZONA



AH 2, 4, 6, 8, 10, 12, 20  
 AI 11, 14, 16, 18, 19, 21  
 AJ 13-18, 20, 22, 24  
 AK 13-24

All claims are 1500 x 600

Sides are N-S and ends are E-W

All locations, corners and end centers are 5' 2x2 wood posts with metal tags

Located by:

Patrick Hillard  
 Box 388  
 Kanab, Utah 84741

Mohave Co., Arizona  
 Sections 20, 21, 28, 29, 32, 33 T36N, R5W  
 Gila Salt River Meridian

AMC 378012

## LOCATION NOTICE FOR LODE MINING CLAIM

NOTICE IS HEREBY GIVEN that the **AK 14** lode mining claim has been located by Patrick Hillard, whose current mailing address is P.O. Box 388, Kanab, UT, 84741.

The general course of this claim is NORTH and it is situated in Mohave County, Arizona.

The claim is 1,500 feet in length and 600 feet in width. This claim runs from the location monument on which this location notice is posted approximately 10 feet in a SOUTH direction to the SOUTH end line and 1,490 feet in a NORTH direction to the NORTH end line. The claim is marked by six monuments, one at each corner and one at the center of each end line of the claim.

The location monument on which this notice is posted is situated within Section 29, T36N R5W, Gila Salt River Base and Meridian, Arizona, and this claim encompasses portions of the following quarter section(s), Section(s), Township(s) and Range(s), Gila Salt River Base and Meridian, Arizona:


NE SEC 29, SE SEC 20, T36N R5W

The locality of this claim with reference to some natural object or permanent monument and additional information (if any) concerning its locality are as follows:

The SOUTHWEST corner of this claim is 5075 feet North and 3500 feet East from the NW corner, Section 32, T 36N, R5W.

Dated and posted on the ground this 7 day of January, 2007.

LOCATOR



Patrick Hillard

Return to:

Judy Pratt  
2182 So. Dover Way  
Lakewood, CO 80227

PHOENIX, ARIZONA

2007 FEB - 5 A 11: 30

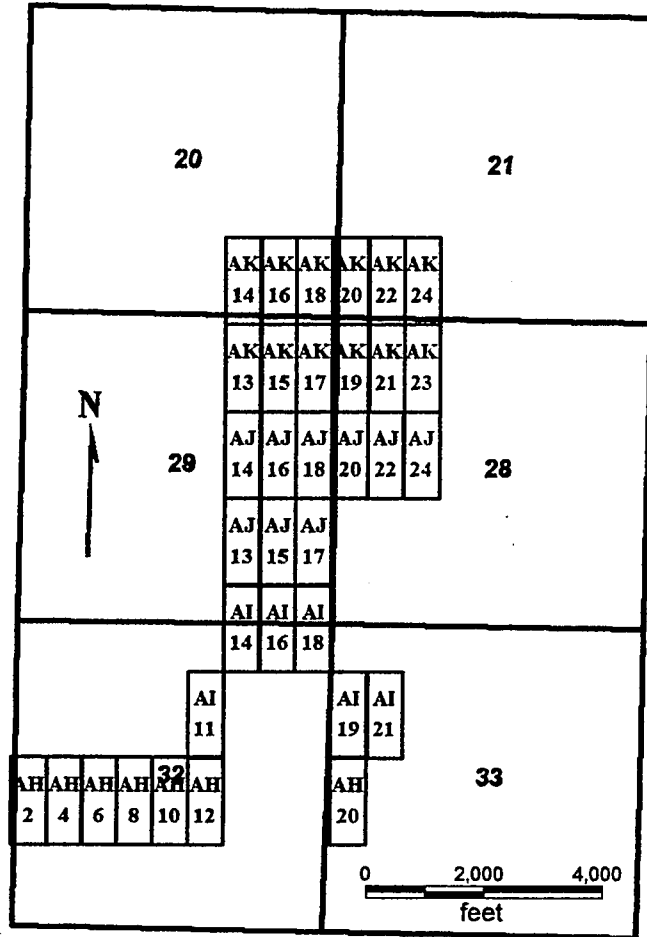
RECEIVED  
B.L.M. AZ STATE OFFICE

AMC 378013



AH 2, 4, 6, 8, 10, 12, 20  
 AI 11, 14, 16, 18, 19, 21  
 AJ 13-18, 20, 22, 24  
 AK 13-24  
 T36N, R5W

RECEIVED  
 B.L.M. AZ STATE OFFICE  
 2007 FEB -5 A 11:30  
 PHOENIX, ARIZONA



AH 2, 4, 6, 8, 10, 12, 20  
 AI 11, 14, 16, 18, 19, 21  
 AJ 13-18, 20, 22, 24  
 AK 13-24

All claims are 1500 x 600

Sides are N-S and ends are E-W

All locations, corners and end centers are 5' 2x2 wood posts with metal tags

Located by:

Patrick Hillard  
 Box 388  
 Kanab, Utah 84741

Mohave Co., Arizona  
 Sections 20, 21, 28, 29, 32, 33 T36N, R5W  
 Gila Salt River Meridian

ANG 378013

## LOCATION NOTICE FOR LODE MINING CLAIM

NOTICE IS HEREBY GIVEN that the **AK 15** lode mining claim has been located by Patrick Hillard, whose current mailing address is P.O. Box 388, Kanab, UT, 84741.

The general course of this claim is SOUTH and it is situated in Mohave County, Arizona.

The claim is 1,500 feet in length and 600 feet in width. This claim runs from the location monument on which this location notice is posted approximately 10 feet in a NORTH direction to the NORTH end line and 1,490 feet in a SOUTH direction to the SOUTH end line. The claim is marked by six monuments, one at each corner and one at the center of each end line of the claim.

The location monument on which this notice is posted is situated within Section 29, T36N R5W, Gila Salt River Base and Meridian, Arizona, and this claim encompasses portions of the following quarter section(s), Section(s), Township(s) and Range(s), Gila Salt River Base and Meridian, Arizona:


NE SEC 29, T36N R5W

The locality of this claim with reference to some natural object or permanent monument and additional information (if any) concerning its locality are as follows:

The NORTHWEST corner of this claim is 5075 feet North and 4100 feet East from the NW corner, Section 32, T 36N, R5W.

Dated and posted on the ground this 7 day of January, 2007.

LOCATOR



Patrick Hillard

Return to:

Judy Pratt  
2182 So. Dover Way  
Lakewood, CO 80227

PHOENIX, ARIZONA

2007 FEB - 5 - 11:30

RECEIVED  
B.L.M. AZ STATE OFFICE

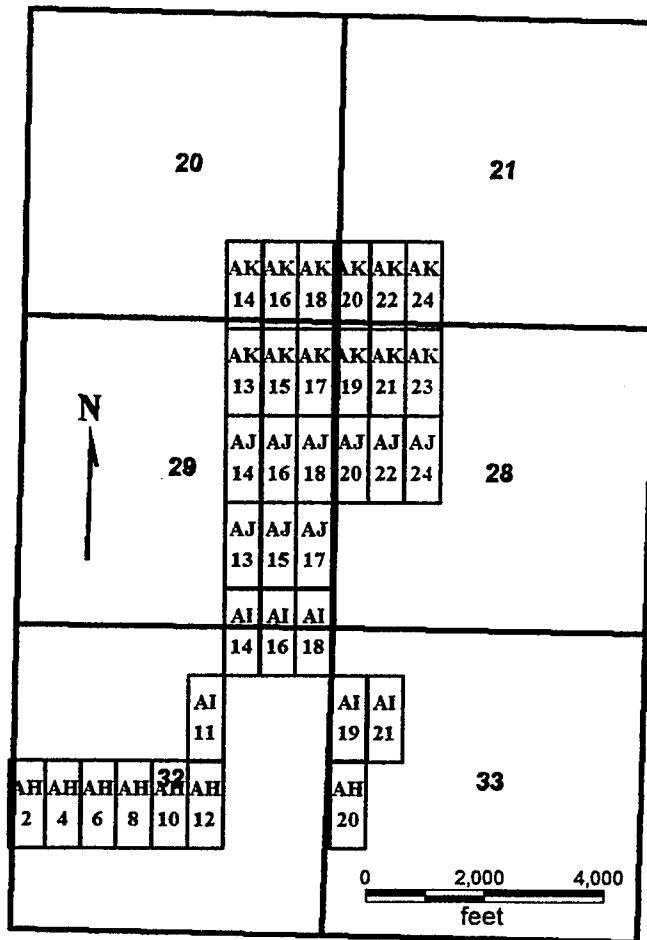
AMC 378014

AH 2, 4, 6, 8, 10, 12, 20  
 AI 11, 14, 16, 18, 19, 21  
 AJ 13-18, 20, 22, 24  
 AK 13-24  
 T36N, R5W

RECEIVED  
 B.L.M. AZ STATE OFFICE

2007 FEB -5 A 11:30

PHOENIX, ARIZONA



AH 2, 4, 6, 8, 10, 12, 20  
 AI 11, 14, 16, 18, 19, 21  
 AJ 13-18, 20, 22, 24  
 AK 13-24

All claims are 1500 x 600

Sides are N-S and ends are E-W

All locations, corners and end centers are 5' 2x2 wood posts with metal tags

Located by:

Patrick Hillard  
 Box 388  
 Kanab, Utah 84741

Mohave Co., Arizona  
 Sections 20, 21, 28, 29, 32, 33 T36N, R5W  
 Gila Salt River Meridian

AN 378014

## LOCATION NOTICE FOR LODE MINING CLAIM

NOTICE IS HEREBY GIVEN that the **AK 16** lode mining claim has been located by Patrick Hillard, whose current mailing address is P.O. Box 388, Kanab, UT, 84741.

The general course of this claim is NORTH and it is situated in Mohave County, Arizona.

The claim is 1,500 feet in length and 600 feet in width. This claim runs from the location monument on which this location notice is posted approximately 10 feet in a SOUTH direction to the SOUTH end line and 1,490 feet in a NORTH direction to the NORTH end line. The claim is marked by six monuments, one at each corner and one at the center of each end line of the claim.

The location monument on which this notice is posted is situated within Section 29, T36N R5W, Gila Salt River Base and Meridian, Arizona, and this claim encompasses portions of the following quarter section(s), Section(s), Township(s) and Range(s), Gila Salt River Base and Meridian, Arizona:


NE SEC 29, SE SEC 20, T36N R5W

The locality of this claim with reference to some natural object or permanent monument and additional information (if any) concerning its locality are as follows:

The SOUTHWEST corner of this claim is 5075 feet North and 4100 feet East from the NW corner, Section 32, T 36N, R5W.

Dated and posted on the ground this 7 day of January, 2007.

LOCATOR



Patrick Hillard

Return to:

Judy Pratt

2182 So. Dover Way

Lakewood, CO 80227

PHOENIX, ARIZONA

RECEIVED  
B.L.M. AZ STATE OFFICE

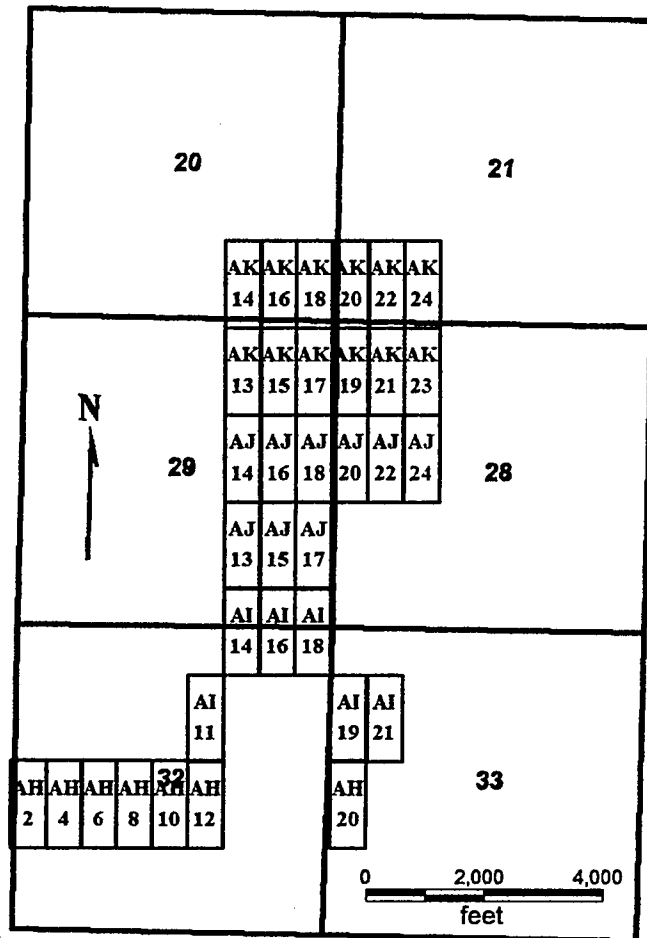
ANC 378015

AH 2, 4, 6, 8, 10, 12, 20  
 AI 11, 14, 16, 18, 19, 21  
 AJ 13-18, 20, 22, 24  
 AK 13-24  
 T36N, R5W

RECEIVED  
 B.L.M. AZ STATE OFFICE

2007 FEB -5 A 11: 30

PHOENIX, ARIZONA



AH 2, 4, 6, 8, 10, 12, 20  
 AI 11, 14, 16, 18, 19, 21  
 AJ 13-18, 20, 22, 24  
 AK 13-24

All claims are 1500 x 600

Sides are N-S and ends are E-W

All locations, corners and end centers are 5' 2x2 wood posts with metal tags

Located by:

Patrick Hillard  
 Box 388  
 Kanab, Utah 84741

Mohave Co., Arizona  
 Sections 20, 21, 28, 29, 32, 33 T36N, R5W  
 Gila Salt River Meridian

ANC 378015

## LOCATION NOTICE FOR LODE MINING CLAIM

NOTICE IS HEREBY GIVEN that the **AK 17** lode mining claim has been located by Patrick Hillard, whose current mailing address is P.O. Box 388, Kanab, UT, 84741.

The general course of this claim is SOUTH and it is situated in Mohave County, Arizona.

The claim is 1,500 feet in length and 600 feet in width. This claim runs from the location monument on which this location notice is posted approximately 10 feet in a NORTH direction to the NORTH end line and 1,490 feet in a SOUTH direction to the SOUTH end line. The claim is marked by six monuments, one at each corner and one at the center of each end line of the claim.

The location monument on which this notice is posted is situated within Section 29, T36N R5W, Gila Salt River Base and Meridian, Arizona, and this claim encompasses portions of the following quarter section(s), Section(s), Township(s) and Range(s), Gila Salt River Base and Meridian, Arizona:

NE SEC 29, T36N R5W

The locality of this claim with reference to some natural object or permanent monument and additional information (if any) concerning its locality are as follows:

The NORTHWEST corner of this claim is 5075 feet North and 4700 feet East from the NW corner, Section 32, T 36N, R5W.

Dated and posted on the ground this 7 day of January, 2007.

LOCATOR



Patrick Hillard

Return to:

Judy Pratt  
2182 So. Dover Way  
Lakewood, CO 80227

PHOENIX, ARIZONA

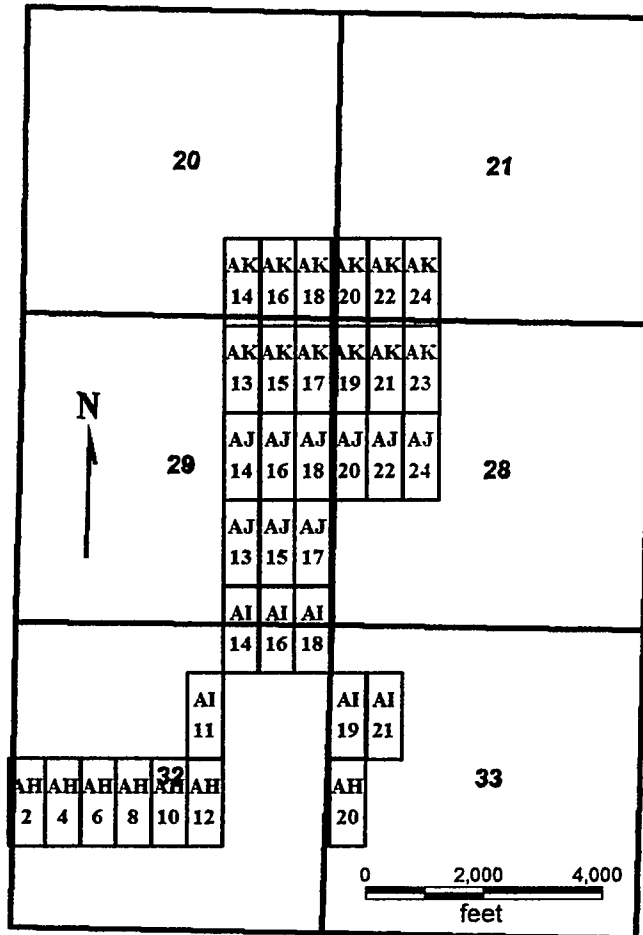
2007 FEB - 5 A 11: 30

RECEIVED  
B.L.M. AZ STATE OFFICE

ANC 378016

AH 2, 4, 6, 8, 10, 12, 20  
 AI 11, 14, 16, 18, 19, 21  
 AJ 13-18, 20, 22, 24  
 AK 13-24  
 T36N, R5W

RECEIVED  
 B.L.M. AZ STATE OFFICE  
 2007 FEB -5 A 11:31  
 PHOENIX, ARIZONA



AH 2, 4, 6, 8, 10, 12, 20  
 AI 11, 14, 16, 18, 19, 21  
 AJ 13-18, 20, 22, 24  
 AK 13-24

All claims are 1500 x 600

Sides are N-S and ends are E-W

All locations, corners and end centers are 5' 2x2 wood posts with metal tags

Located by:

Patrick Hillard  
 Box 388  
 Kanab, Utah 84741

Mohave Co., Arizona  
 Sections 20, 21, 28, 29, 32, 33 T36N, R5W  
 Gila Salt River Meridian

AMC 37801b

## LOCATION NOTICE FOR LODE MINING CLAIM

NOTICE IS HEREBY GIVEN that the **AK 18** lode mining claim has been located by Patrick Hillard, whose current mailing address is P.O. Box 388, Kanab, UT, 84741.

The general course of this claim is NORTH and it is situated in Mohave County, Arizona.

The claim is 1,500 feet in length and 600 feet in width. This claim runs from the location monument on which this location notice is posted approximately 10 feet in a SOUTH direction to the SOUTH end line and 1,490 feet in a NORTH direction to the NORTH end line. The claim is marked by six monuments, one at each corner and one at the center of each end line of the claim.

The location monument on which this notice is posted is situated within Section 29, T36N R5W, Gila Salt River Base and Meridian, Arizona, and this claim encompasses portions of the following quarter section(s), Section(s), Township(s) and Range(s), Gila Salt River Base and Meridian, Arizona:

NE SEC 29, SE SEC 20, T36N R5W

The locality of this claim with reference to some natural object or permanent monument and additional information (if any) concerning its locality are as follows:

The SOUTHWEST corner of this claim is 5075 feet North and 4700 feet East from the NW corner, Section 32, T 36N, R5W.

Dated and posted on the ground this 7 day of January, 2007.

LOCATOR



Patrick Hillard

Return to:

Judy Pratt  
2182 So. Dover Way  
Lakewood, CO 80227

PHOENIX, ARIZONA

2007 FEB -5 A 11:31

RECEIVED  
B.L.M. AZ STATE OFFICE

AMC 378017

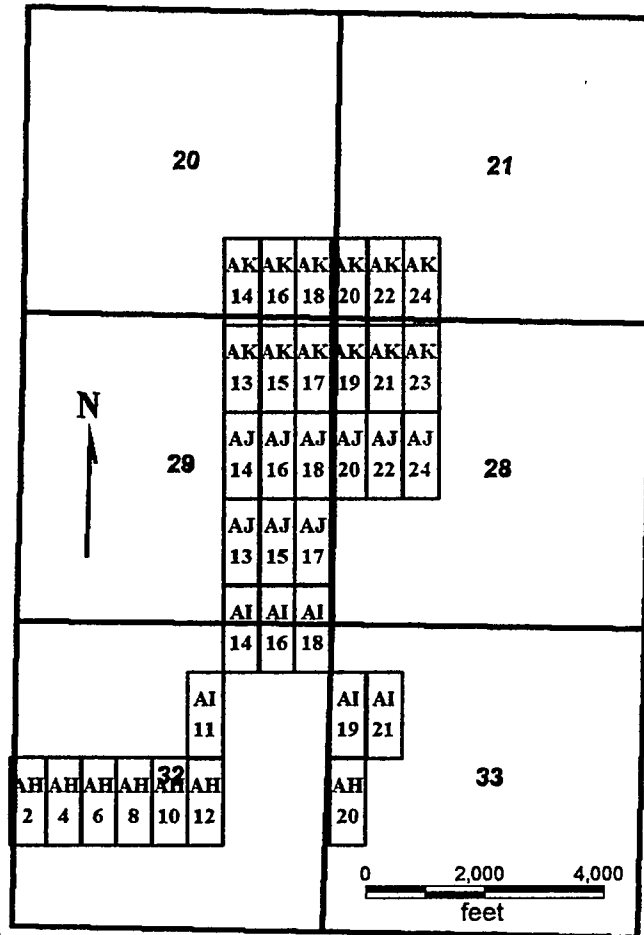


AH 2, 4, 6, 8, 10, 12, 20  
 AI 11, 14, 16, 18, 19, 21  
 AJ 13-18, 20, 22, 24  
 AK 13-24  
 T36N, R5W

RECEIVED  
 B.L.M. AZ STATE OFFICE

2007 FEB -5 A 11:31

PHOENIX, ARIZONA



AH 2, 4, 6, 8, 10, 12, 20  
 AI 11, 14, 16, 18, 19, 21  
 AJ 13-18, 20, 22, 24  
 AK 13-24

All claims are 1500 x 600

Sides are N-S and ends are E-W

All locations, corners and end centers are 5' 2x2 wood posts with metal tags

Located by:

Patrick Hillard  
 Box 388  
 Kanab, Utah 84741

Mohave Co., Arizona  
 Sections 20, 21, 28, 29, 32, 33 T36N, R5W  
 Gila Salt River Meridian

ANC 378017

## LOCATION NOTICE FOR LODE MINING CLAIM

NOTICE IS HEREBY GIVEN that the **AK 19** lode mining claim has been located by Patrick Hillard, whose current mailing address is P.O. Box 388, Kanab, UT, 84741.

The general course of this claim is SOUTH and it is situated in Mohave County, Arizona.

The claim is 1,500 feet in length and 600 feet in width. This claim runs from the location monument on which this location notice is posted approximately 10 feet in a NORTH direction to the NORTH end line and 1,490 feet in a SOUTH direction to the SOUTH end line. The claim is marked by six monuments, one at each corner and one at the center of each end line of the claim.

The location monument on which this notice is posted is situated within Section 28, T36N R5W, Gila Salt River Base and Meridian, Arizona, and this claim encompasses portions of the following quarter section(s), Section(s), Township(s) and Range(s), Gila Salt River Base and Meridian, Arizona:


NE SEC 29, NW SEC 28, T36N R5W

The locality of this claim with reference to some natural object or permanent monument and additional information (if any) concerning its locality are as follows:

The NORTHWEST corner of this claim is 5075 feet North and 5300 feet East from the NW corner, Section 32, T 36N, R5W.

Dated and posted on the ground this 7 day of January, 2007.

LOCATOR

  
\_\_\_\_\_  
Patrick Hillard

Return to:

Judy Pratt  
2182 So. Dover Way  
Lakewood, CO 80227

PHOENIX, ARIZONA

2007 FEB -5 A 11:31

RECEIVED  
B.L.M. AZ STATE OFFICE

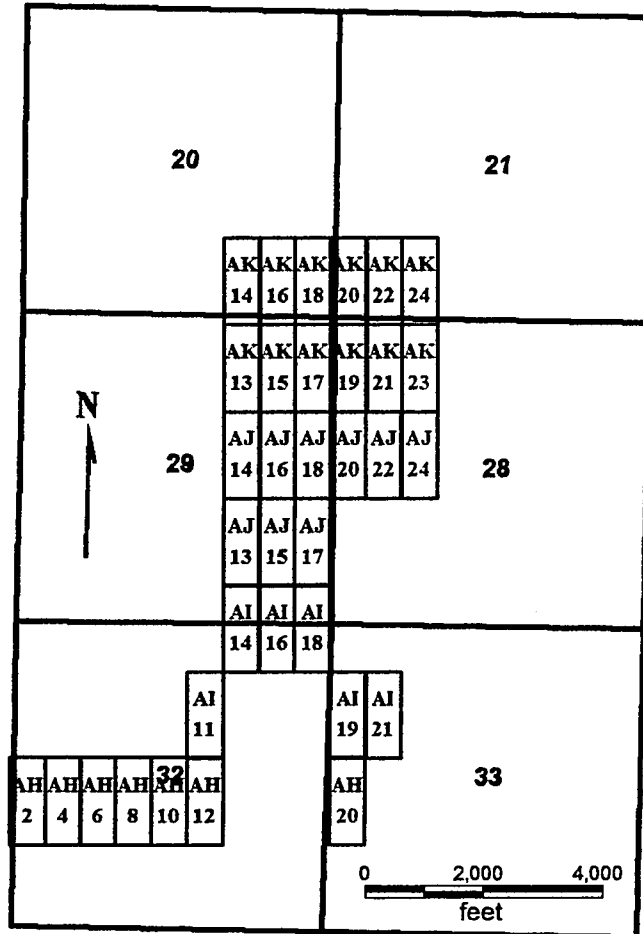
AK 378018

AH 2, 4, 6, 8, 10, 12, 20  
 AI 11, 14, 16, 18, 19, 21  
 AJ 13-18, 20, 22, 24  
 AK 13-24  
 T36N, R5W

RECEIVED  
 B.L.M. AZ STATE OFFICE

2007 FEB -5 A 11:31

PHOENIX, ARIZONA



AH 2, 4, 6, 8, 10, 12, 20  
 AI 11, 14, 16, 18, 19, 21  
 AJ 13-18, 20, 22, 24  
 AK 13-24

All claims are 1500 x 600

Sides are N-S and ends are E-W

All locations, corners and end centers are 5' 2x2 wood posts with metal tags

Located by:

Patrick Hillard  
 Box 388  
 Kanab, Utah 84741

Mohave Co., Arizona  
 Sections 20, 21, 28, 29, 32, 33 T36N, R5W  
 Gila Salt River Meridian

AMC 378018

## LOCATION NOTICE FOR LODE MINING CLAIM

NOTICE IS HEREBY GIVEN that the **AK 20** lode mining claim has been located by Patrick Hillard, whose current mailing address is P.O. Box 388, Kanab, UT, 84741.

The general course of this claim is NORTH and it is situated in Mohave County, Arizona.

The claim is 1,500 feet in length and 600 feet in width. This claim runs from the location monument on which this location notice is posted approximately 10 feet in a SOUTH direction to the SOUTH end line and 1,490 feet in a NORTH direction to the NORTH end line. The claim is marked by six monuments, one at each corner and one at the center of each end line of the claim.

The location monument on which this notice is posted is situated within Section 28, T36N R5W, Gila Salt River Base and Meridian, Arizona, and this claim encompasses portions of the following quarter section(s), Section(s), Township(s) and Range(s), Gila Salt River Base and Meridian, Arizona:


NE SEC 29, NW SEC 28, SE SEC 20, SW SEC 21, T36N R5W

The locality of this claim with reference to some natural object or permanent monument and additional information (if any) concerning its locality are as follows:

The SOUTHWEST corner of this claim is 5075 feet North and 5300 feet East from the NW corner, Section 32, T 36N, R5W.

Dated and posted on the ground this 7 day of January, 2007.

LOCATOR

  
Patrick Hillard

Return to:

Judy Pratt  
2182 So. Dover Way  
Lakewood, CO 80227

PHOENIX, ARIZONA

2007 FEB - 5 A 11: 31

RECEIVED  
B.L.M. AZ STATE OFFICE

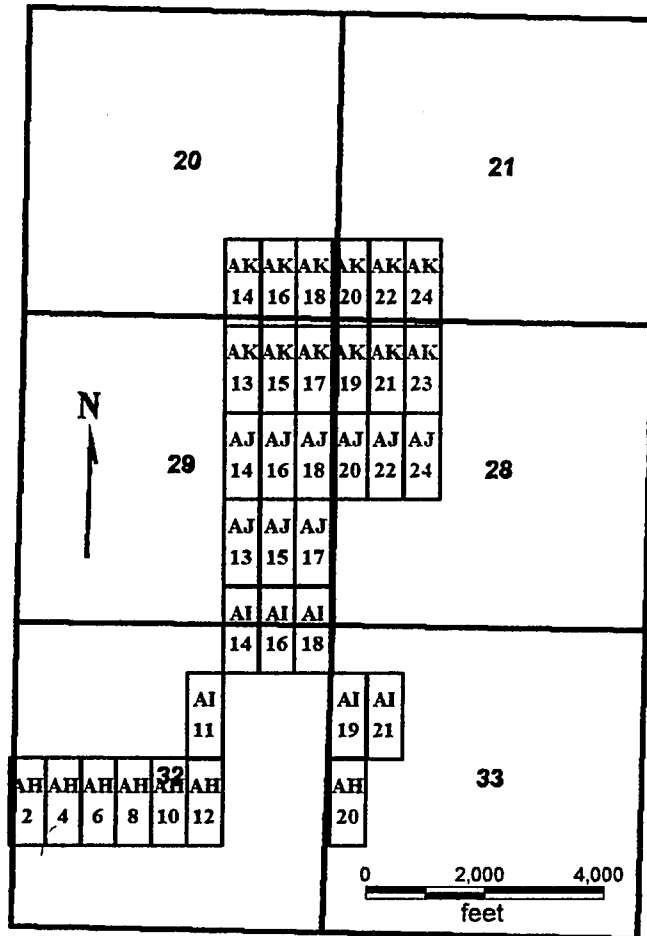
AMC 378019

AH 2, 4, 6, 8, 10, 12, 20  
 AI 11, 14, 16, 18, 19, 21  
 AJ 13-18, 20, 22, 24  
 AK 13-24  
 T36N, R5W

RECEIVED  
 B.L.M. AZ STATE OFFICE

2007 FEB -5 A 11:31

PHOENIX, ARIZONA



AH 2, 4, 6, 8, 10, 12, 20  
 AI 11, 14, 16, 18, 19, 21  
 AJ 13-18, 20, 22, 24  
 AK 13-24

All claims are 1500 x 600

Sides are N-S and ends are E-W

All locations, corners and end centers are 5' 2x2 wood posts with metal tags

Located by:

Patrick Hillard  
 Box 388  
 Kanab, Utah 84741

Mohave Co., Arizona  
 Sections 20, 21, 28, 29, 32, 33 T36N, R5W  
 Gila Salt River Meridian

AMC 378019

## LOCATION NOTICE FOR LODE MINING CLAIM

NOTICE IS HEREBY GIVEN that the **AK 21** lode mining claim has been located by Patrick Hillard, whose current mailing address is P.O. Box 388, Kanab, UT, 84741.

The general course of this claim is SOUTH and it is situated in Mohave County, Arizona.

The claim is 1,500 feet in length and 600 feet in width. This claim runs from the location monument on which this location notice is posted approximately 10 feet in a NORTH direction to the NORTH end line and 1,490 feet in a SOUTH direction to the SOUTH end line. The claim is marked by six monuments, one at each corner and one at the center of each end line of the claim.

The location monument on which this notice is posted is situated within Section 28, T36N R5W, Gila Salt River Base and Meridian, Arizona, and this claim encompasses portions of the following quarter section(s), Section(s), Township(s) and Range(s), Gila Salt River Base and Meridian, Arizona:


NW SEC 28, T36N R5W

The locality of this claim with reference to some natural object or permanent monument and additional information (if any) concerning its locality are as follows:

The NORTHWEST corner of this claim is 5075 feet North and 5900 feet East from the NW corner, Section 32, T 36N, R5W.

Dated and posted on the ground this 7 day of January, 2007.

LOCATOR

  
Patrick Hillard

Return to:

Judy Pratt  
2182 So. Dover Way  
Lakewood, CO 80227

PHOENIX, ARIZONA

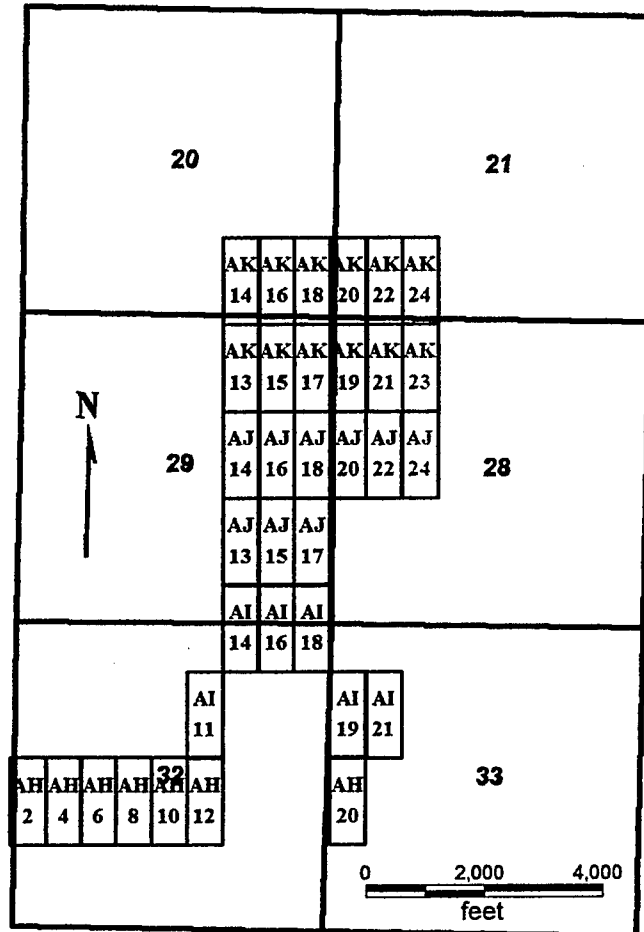
2007 FEB -5 - 11:31

RECEIVED  
B.L.M. AZ STATE OFFICE

AMC 378020

AH 2, 4, 6, 8, 10, 12, 20  
 AI 11, 14, 16, 18, 19, 21  
 AJ 13-18, 20, 22, 24  
 AK 13-24  
 T36N, R5W

RECEIVED  
 B.L.M. AZ STATE OFFICE  
 2007 FEB -5 A 11: 31  
 PHOENIX, ARIZONA



AH 2, 4, 6, 8, 10, 12, 20  
 AI 11, 14, 16, 18, 19, 21  
 AJ 13-18, 20, 22, 24  
 AK 13-24

All claims are 1500 x 600

Sides are N-S and ends are E-W

All locations, corners and end centers are 5' 2x2 wood posts with metal tags

Located by:

Patrick Hillard  
 Box 388  
 Kanab, Utah 84741

Mohave Co., Arizona  
 Sections 20, 21, 28, 29, 32, 33 T36N, R5W  
 Gila Salt River Meridian

AMC 378020

1

## LOCATION NOTICE FOR LODE MINING CLAIM

NOTICE IS HEREBY GIVEN that the **AK 22** lode mining claim has been located by Patrick Hillard, whose current mailing address is P.O. Box 388, Kanab, UT, 84741.

The general course of this claim is NORTH and it is situated in Mohave County, Arizona.

The claim is 1,500 feet in length and 600 feet in width. This claim runs from the location monument on which this location notice is posted approximately 10 feet in a SOUTH direction to the SOUTH end line and 1,490 feet in a NORTH direction to the NORTH end line. The claim is marked by six monuments, one at each corner and one at the center of each end line of the claim.

The location monument on which this notice is posted is situated within Section 28, T36N R5W, Gila Salt River Base and Meridian, Arizona, and this claim encompasses portions of the following quarter section(s), Section(s), Township(s) and Range(s), Gila Salt River Base and Meridian, Arizona:

NW SEC 28, SW SEC 21, T36N R5W

The locality of this claim with reference to some natural object or permanent monument and additional information (if any) concerning its locality are as follows:

The SOUTHWEST corner of this claim is 5075 feet North and 5900 feet East from the NW corner, Section 32, T 36N, R5W.

Dated and posted on the ground this 7 day of January, 2007.

LOCATOR



Patrick Hillard

Return to:

Judy Pratt  
2182 So. Dover Way  
Lakewood, CO 80227

PHOENIX, ARIZONA

2007 FEB - 5 A 11: 31

RECEIVED  
B.L.M. AZ STATE OFFICE

AMC 378021

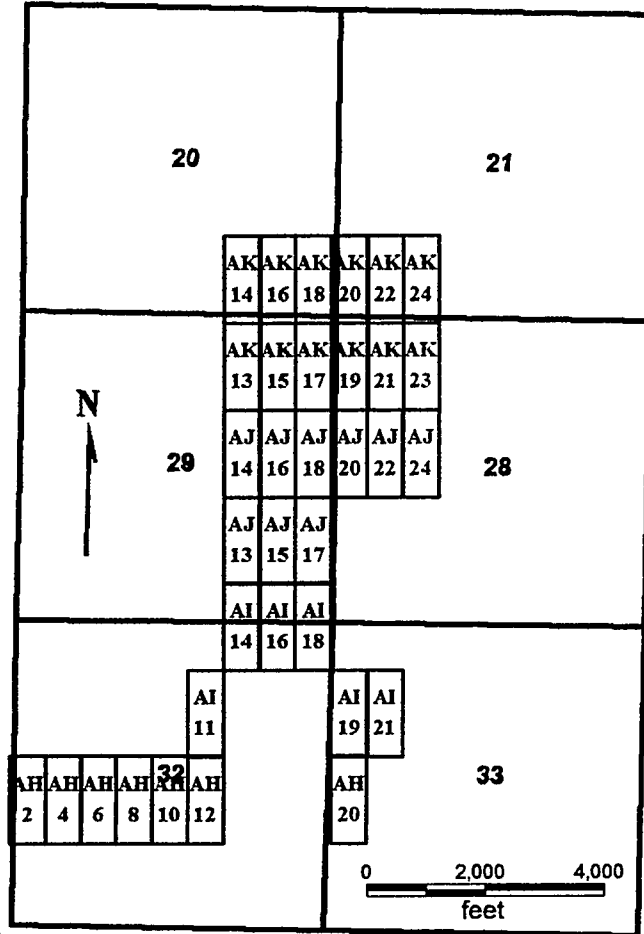


AH 2, 4, 6, 8, 10, 12, 20  
 AI 11, 14, 16, 18, 19, 21  
 AJ 13-18, 20, 22, 24  
 AK 13-24  
 T36N, R5W

RECEIVED  
 B.L.M. AZ STATE OFFICE

2007 FEB -5 A 11:31

PHOENIX, ARIZONA



AH 2, 4, 6, 8, 10, 12, 20  
 AI 11, 14, 16, 18, 19, 21  
 AJ 13-18, 20, 22, 24  
 AK 13-24

All claims are 1500 x 600

Sides are N-S and ends are E-W

All locations, corners and end centers are 5' 2x2 wood posts with metal tags

Located by:

Patrick Hillard  
 Box 388  
 Kanab, Utah 84741

Mohave Co., Arizona  
 Sections 20, 21, 28, 29, 32, 33 T36N, R5W  
 Gila Salt River Meridian

AMC 378021

## LOCATION NOTICE FOR LODE MINING CLAIM

NOTICE IS HEREBY GIVEN that the **AK 23** lode mining claim has been located by Patrick Hillard, whose current mailing address is P.O. Box 388, Kanab, UT, 84741.

The general course of this claim is SOUTH and it is situated in Mohave County, Arizona.

The claim is 1,500 feet in length and 600 feet in width. This claim runs from the location monument on which this location notice is posted approximately 10 feet in a NORTH direction to the NORTH end line and 1,490 feet in a SOUTH direction to the SOUTH end line. The claim is marked by six monuments, one at each corner and one at the center of each end line of the claim.

The location monument on which this notice is posted is situated within Section 28, T36N R5W, Gila Salt River Base and Meridian, Arizona, and this claim encompasses portions of the following quarter section(s), Section(s), Township(s) and Range(s), Gila Salt River Base and Meridian, Arizona:


NW SEC 28, T36N R5W

The locality of this claim with reference to some natural object or permanent monument and additional information (if any) concerning its locality are as follows:

The NORTHWEST corner of this claim is 5075 feet North and 6500 feet East from the NW corner, Section 32, T 36N, R5W.

Dated and posted on the ground this 7 day of January, 2007.

LOCATOR



Patrick Hillard

Return to:

Judy Pratt  
2182 So. Dover Way  
Lakewood, CO 80227

PHOENIX, ARIZONA

2007 FEB - 5 A 11: 31

RECEIVED  
B.L.M. AZ STATE OFFICE

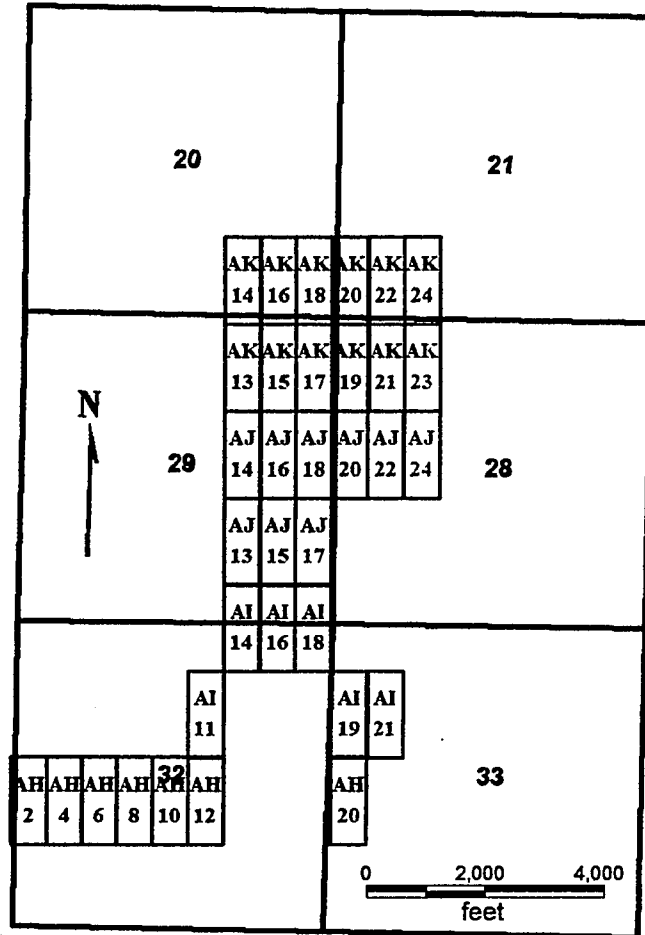
ANG 378022

AH 2, 4, 6, 8, 10, 12, 20  
 AI 11, 14, 16, 18, 19, 21  
 AJ 13-18, 20, 22, 24  
 AK 13-24  
 T36N, R5W

RECEIVED  
 B.L.M. AZ STATE OFFICE

2007 FEB -5 A 11:31

PHOENIX, ARIZONA



AH 2, 4, 6, 8, 10, 12, 20  
 AI 11, 14, 16, 18, 19, 21  
 AJ 13-18, 20, 22, 24  
 AK 13-24

All claims are 1500 x 600

Sides are N-S and ends are E-W

All locations, corners and end centers are 5' 2x2 wood posts with metal tags

Located by:

Patrick Hillard  
 Box 388  
 Kanab, Utah 84741

Mohave Co., Arizona  
 Sections 20, 21, 28, 29, 32, 33 T36N, R5W  
 Gila Salt River Meridian

ANL 378022

## LOCATION NOTICE FOR LODE MINING CLAIM

NOTICE IS HEREBY GIVEN that the **AK 24** lode mining claim has been located by Patrick Hillard, whose current mailing address is P.O. Box 388, Kanab, UT, 84741.

The general course of this claim is NORTH and it is situated in Mohave County, Arizona.

The claim is 1,500 feet in length and 600 feet in width. This claim runs from the location monument on which this location notice is posted approximately 10 feet in a SOUTH direction to the SOUTH end line and 1,490 feet in a NORTH direction to the NORTH end line. The claim is marked by six monuments, one at each corner and one at the center of each end line of the claim.

The location monument on which this notice is posted is situated within Section 28, T36N R5W, Gila Salt River Base and Meridian, Arizona, and this claim encompasses portions of the following quarter section(s), Section(s), Township(s) and Range(s), Gila Salt River Base and Meridian, Arizona:


NW SEC 28, T36N R5W

The locality of this claim with reference to some natural object or permanent monument and additional information (if any) concerning its locality are as follows:

The SOUTHWEST corner of this claim is 5075 feet North and 6500 feet East from the NW corner, Section 32, T 36N, R5W.

Dated and posted on the ground this 7 day of January, 2007.

LOCATOR



Patrick Hillard

Return to:

Judy Pratt  
2182 So. Dover Way  
Lakewood, CO 80227

PHOENIX, ARIZONA

2007 FEB - 5 A 11: 31

RECEIVED  
B.L.M. AZ STATE OFFICE

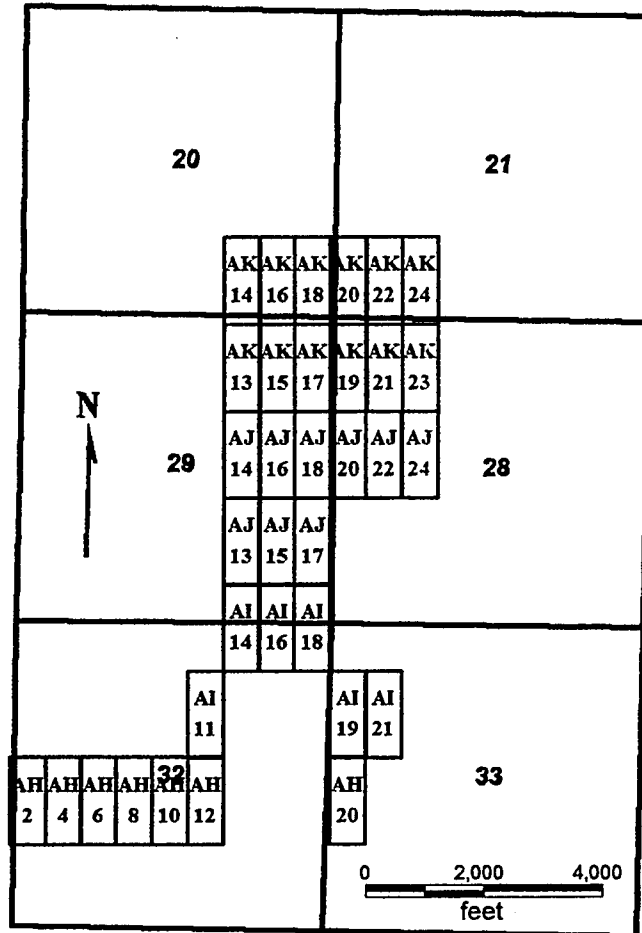
AMC 3 18023

AH 2, 4, 6, 8, 10, 12, 20  
 AI 11, 14, 16, 18, 19, 21  
 AJ 13-18, 20, 22, 24  
 AK 13-24  
 T36N, R5W

RECEIVED  
 B.L.M. AZ STATE OFFICE

2007 FEB -5 A 11:31

PHOENIX, ARIZONA



AH 2, 4, 6, 8, 10, 12, 20  
 AI 11, 14, 16, 18, 19, 21  
 AJ 13-18, 20, 22, 24  
 AK 13-24

All claims are 1500 x 600

Sides are N-S and ends are E-W

All locations, corners and end centers are 5' 2x2 wood posts with metal tags

Located by:

Patrick Hillard  
 Box 388  
 Kanab, Utah 84741

Mohave Co., Arizona  
 Sections 20, 21, 28, 29, 32, 33 T36N, R5W  
 Gila Salt River Meridian

AMC 378023

## LOCATION NOTICE FOR LODE MINING CLAIM

NOTICE IS HEREBY GIVEN that the **LR 11** lode mining claim has been located by Patrick Hillard, whose current mailing address is P.O. Box 388, Kanab, UT, 84741.

The general course of this claim is NORTH and it is situated in Mohave County, Arizona.

The claim is 1,500 feet in length and 600 feet in width. This claim runs from the location monument on which this location notice is posted approximately 10 feet in a SOUTH direction to the SOUTH end line and 1,490 feet in a NORTH direction to the NORTH end line. The claim is marked by six monuments, one at each corner and one at the center of each end line of the claim.

The location monument on which this notice is posted is situated within Section 30, T36N R5W, Gila Salt River Base and Meridian, Arizona, and this claim encompasses portions of the following quarter section(s), Section(s), Township(s) and Range(s), Gila Salt River Base and Meridian, Arizona:


NE AND SE SEC 30, T36N R5W

The locality of this claim with reference to some natural object or permanent monument and additional information (if any) concerning its locality are as follows:

The SOUTHWEST corner of this claim is 2075 feet North and 700 feet West from the NW corner, Section 32, T 36N, R5W.

Dated and posted on the ground this 1 day of February, 2007.

LOCATOR

  
Patrick Hillard

Return to:

Judy Pratt  
2182 So. Dover Way  
Lakewood, CO 80227

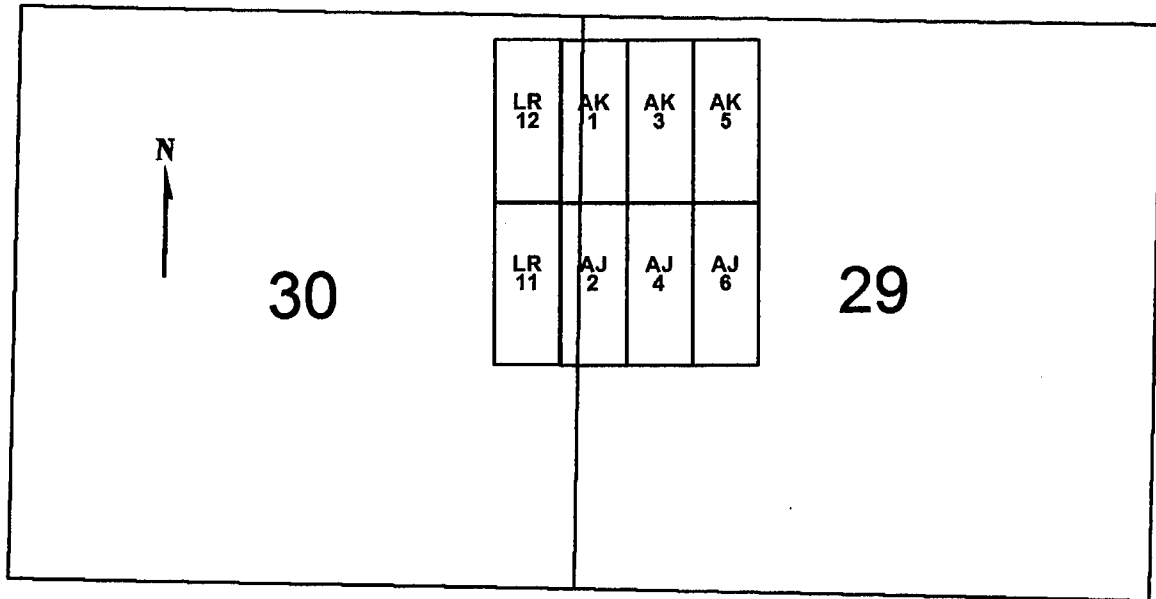
PHOENIX, ARIZONA

2007 FEB - 5 A 11: 26

RECEIVED  
B.L.M. AZ STATE OFFICE

ANC 378024

AJ 2, 4 6  
 AK 1, 3, 5  
 LR 11, 12  
 T36N R5W



0 1,000 2,000  
 feet

AJ 2,4 6  
 AK 1,3,5  
 LR 11, 12

All claims are 1500 x 600

Sides are N-S and ends are E-W

All locations, corners and end centers are 5' 2x2 wood posts with metal tags

Located by:

Patrick Hillard  
 Box 388  
 Kanab, Utah 84741

Mohave Co., Arizona  
 Sections 29 AND 30, T 36N, R5W  
 Gila Salt River Meridian

RECEIVED  
 B.L.M. AZ STATE OFFICE  
 2001 FEB - 5 A 11: 26  
 PHOENIX, ARIZONA

AN6378024

## LOCATION NOTICE FOR LODE MINING CLAIM

NOTICE IS HEREBY GIVEN that the **LR 12** lode mining claim has been located by Patrick Hillard, whose current mailing address is P.O. Box 388, Kanab, UT, 84741.

The general course of this claim is SOUTH and it is situated in Mohave County, Arizona.

The claim is 1,500 feet in length and 600 feet in width. This claim runs from the location monument on which this location notice is posted approximately 10 feet in a NORTH direction to the NORTH end line and 1,490 feet in a SOUTH direction to the SOUTH end line. The claim is marked by six monuments, one at each corner and one at the center of each end line of the claim.

The location monument on which this notice is posted is situated within Section 30, T36N R5W, Gila Salt River Base and Meridian, Arizona, and this claim encompasses portions of the following quarter section(s), Section(s), Township(s) and Range(s), Gila Salt River Base and Meridian, Arizona:


NE SEC 30, T36N R5W

The locality of this claim with reference to some natural object or permanent monument and additional information (if any) concerning its locality are as follows:

The NORTHWEST corner of this claim is 5075 feet North and 700 feet West from the NW corner, Section 32, T 36N, R5W.

Dated and posted on the ground this 1 day of February, 2007.

LOCATOR



Patrick Hillard

Return to:

Judy Pratt  
2182 So. Dover Way  
Lakewood, CO 80227

PHOENIX, ARIZONA

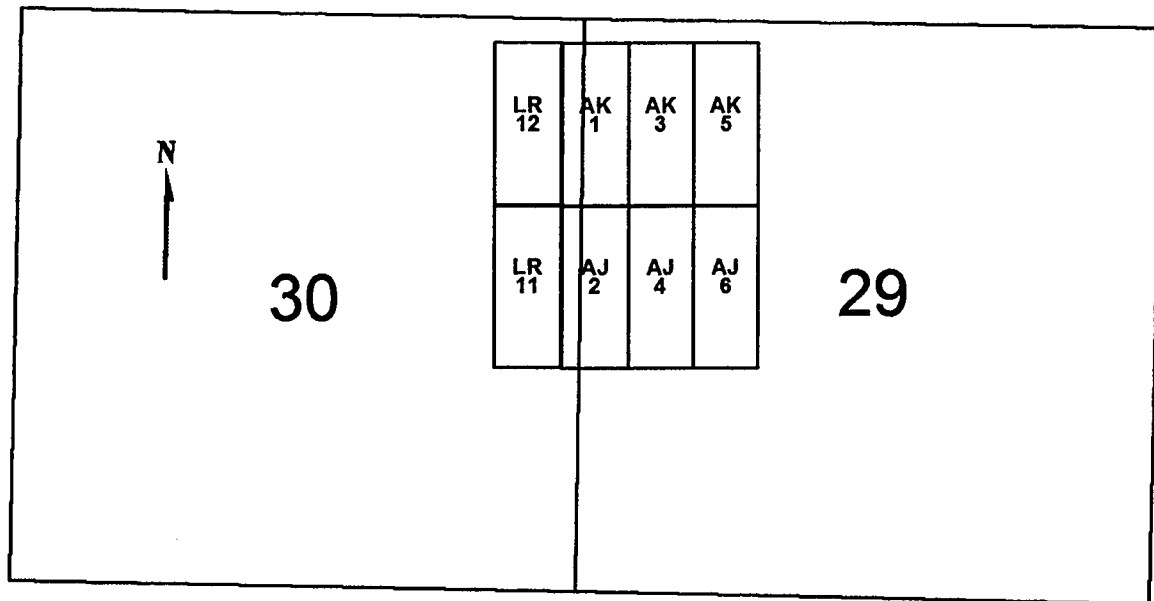
2007 FEB -5 A 11: 26

RECEIVED  
B.L.M. AZ STATE OFFICE

ANG 378025



AJ 2, 4 6  
AK 1, 3, 5  
LR 11, 12  
T36N R5W



0 1,000 2,000  
feet

AJ 2,4 6  
AK 1,3,5  
LR 11, 12

All claims are 1500 x 600

Sides are N-S and ends are E-W

All locations, corners and end centers are 5' 2x2 wood posts with metal tags

Located by:

Patrick Hillard  
Box 388  
Kanab, Utah 84741

Mohave Co., Arizona  
Sections 29 AND 30, T 36N, R5W  
Gila Salt River Meridian

PHOENIX, ARIZONA

2007 FEB - 5 A 11: 26

RECEIVED  
B.L.M. AZ STATE OFFICE

AMC 378025

## LOCATION NOTICE FOR LODE MINING CLAIM

NOTICE IS HEREBY GIVEN that the **SVN 73** lode mining claim has been located by Patrick Hillard, whose current mailing address is P.O. Box 388, Kanab, UT, 84741.

The general course of this claim is WEST and it is situated in Mohave County, Arizona.

The claim is 1,500 feet in length and 600 feet in width. This claim runs from the location monument on which this location notice is posted approximately 10 feet in a(n) EAST direction to the EAST end line center and 1,490 feet in a(n) WEST direction to the WEST end line. The claim is marked by six monuments, one at each corner and one at the center of each end line of the claim.

The location monument on which this notice is posted is situated within Section 14, , T38N-R5W, Gila Salt River Base and Meridian, Arizona, and this claim encompasses portions of the following quarter section(s), Section(s), Township(s) and Range(s), Gila Salt River Base and Meridian, Arizona:


SW SEC 14, T38N-R5W

The locality of this claim with reference to some natural object or permanent monument and additional information (if any) concerning its locality are as follows:

The SOUTHEAST corner of this claim is 200 feet North and 3200 feet West from the SW corner, Section 13 T 38N, R5W.

Dated and posted on the ground November 15, 2006.

LOCATOR

  
Patrick Hillard

Return to:

Judy Pratt  
2182 So. Dover Way  
Lakewood, CO 80227

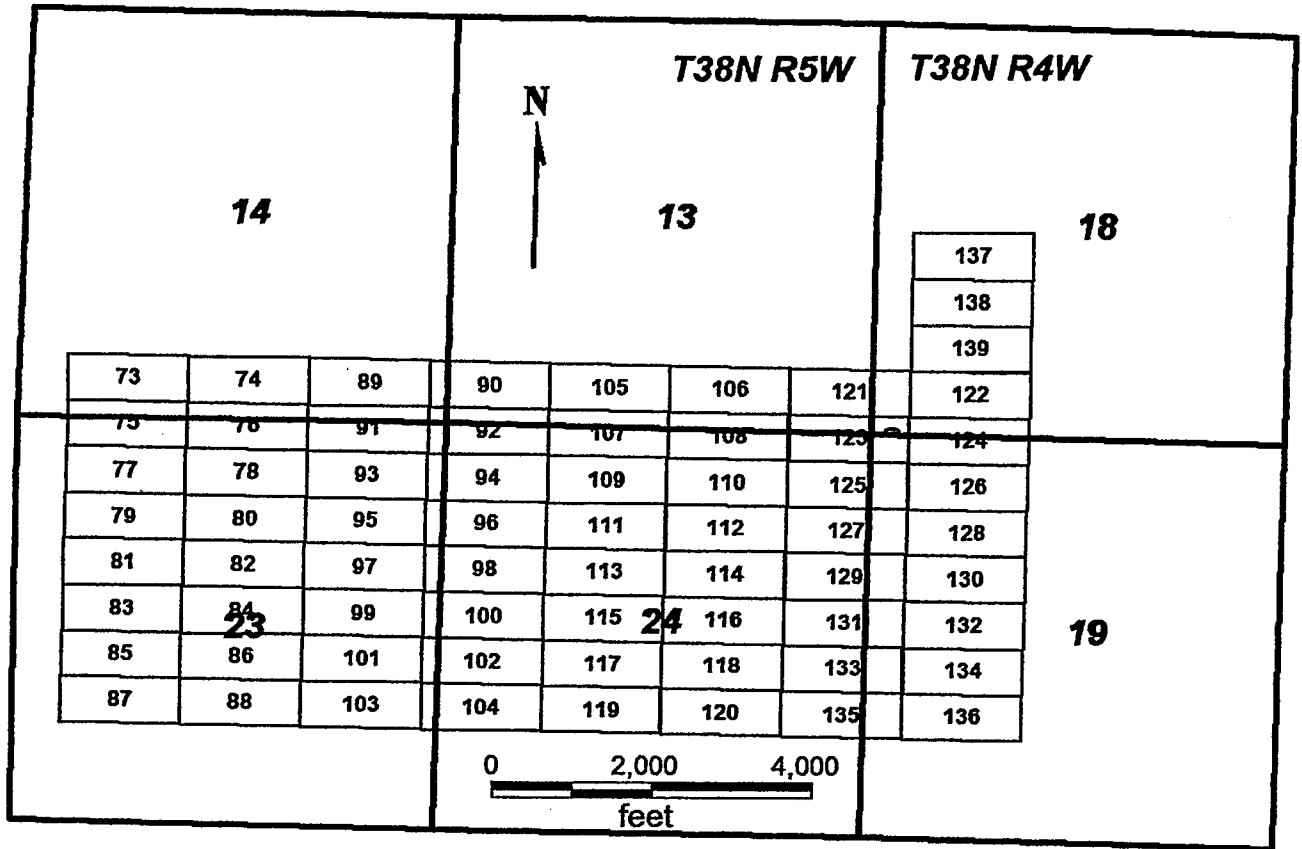
PHOENIX, ARIZONA

2007 FEB - 5 A 11: 55

RECEIVED  
B.L.M. AZ STATE OFFICE

AMC 378026

**SVN 73-139  
T38N, R4W AND R5W**



**SVN 73-130**

All claims are 1500 x 600

Sides are E-W and ends are N-S

All locations, corners and end centers are 5' 2x2 wood posts with metal tags

Located by:

Patrick Hillard

Mohave Co., Arizona

Box 388

Sections 13, 14, 23 and 24, T38N, R5W and

Kanab, Utah 84741

Sections 18 and 19, T38N, R4W

Gila Salt River Meridian

2007 FEB - 5 A 11: 55

RECEIVED  
B.L.M. AZ STATE OFFICE

AMC 318026

## LOCATION NOTICE FOR LODE MINING CLAIM

NOTICE IS HEREBY GIVEN that the **SVN 74** lode mining claim has been located by Patrick Hillard, whose current mailing address is P.O. Box 388, Kanab, UT, 84741.

The general course of this claim is EAST and it is situated in Mohave County, Arizona.

The claim is 1,500 feet in length and 600 feet in width. This claim runs from the location monument on which this location notice is posted approximately 10 feet in a(n) WEST direction to the WEST end line center and 1,490 feet in a(n) EAST direction to the EAST end line. The claim is marked by six monuments, one at each corner and one at the center of each end line of the claim.

The location monument on which this notice is posted is situated within Section 14, , T38N-R5W, Gila Salt River Base and Meridian, Arizona, and this claim encompasses portions of the following quarter section(s), Section(s), Township(s) and Range(s), Gila Salt River Base and Meridian, Arizona:


SW SEC 14, SE SEC 14, T38N-R5W

The locality of this claim with reference to some natural object or permanent monument and additional information (if any) concerning its locality are as follows:

The SOUTHWEST corner of this claim is 200 feet North and 3200 feet West from the SW corner, Section 13 T 38N, R5W.

Dated and posted on the ground November 15, 2006.

LOCATOR



Patrick Hillard

Return to:

Judy Pratt  
2182 So. Dover Way  
Lakewood, CO 80227

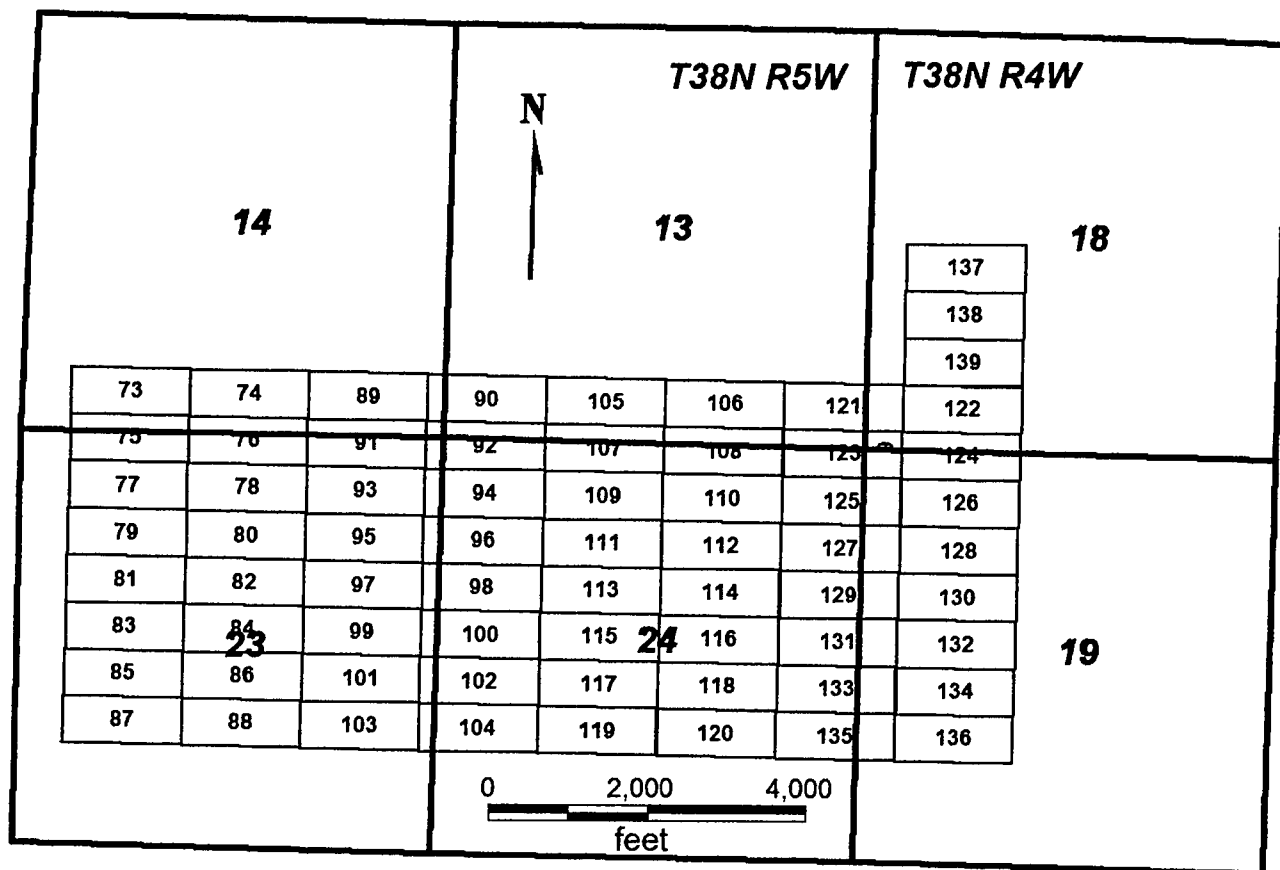
PHOENIX, ARIZONA

2007 FEB - 5 A 11: 55

RECEIVED  
B.L.M. AZ STATE OFFICE

AMC 318027

**SVN 73-139  
T38N, R4W AND R5W**



**SVN 73-130**

All claims are 1500 x 600

Sides are E-W and ends are N-S

All locations, corners and end centers are 5' 2x2 wood posts with metal tags

Located by:

Patrick Hillard

Mohave Co., Arizona

Box 388

Sections 13, 14, 23 and 24, T38N, R5W and

Kanab, Utah 84741

Sections 18 and 19, T38N, R4W

Gila Salt River Meridian

2007 FEB - 5 A 11: 55

RECEIVED  
B.L.M. AZ STATE OFFICE

ANG 378027

## LOCATION NOTICE FOR LODE MINING CLAIM

NOTICE IS HEREBY GIVEN that the **SVN 75** lode mining claim has been located by Patrick Hillard, whose current mailing address is P.O. Box 388, Kanab, UT, 84741.

The general course of this claim is WEST and it is situated in Mohave County, Arizona.

The claim is 1,500 feet in length and 600 feet in width. This claim runs from the location monument on which this location notice is posted approximately 10 feet in a(n) EAST direction to the EAST end line center and 1,490 feet in a(n) WEST direction to the WEST end line. The claim is marked by six monuments, one at each corner and one at the center of each end line of the claim.

The location monument on which this notice is posted is situated within Section 23, , T38N-R5W, Gila Salt River Base and Meridian, Arizona, and this claim encompasses portions of the following quarter section(s), Section(s), Township(s) and Range(s), Gila Salt River Base and Meridian, Arizona:

NW SEC 23, SW SEC 14, T38N-R5W

The locality of this claim with reference to some natural object or permanent monument and additional information (if any) concerning its locality are as follows:

The SOUTHEAST corner of this claim is 400 feet South and 3200 feet West from the SW corner, Section 13 T 38N, R5W.

Dated and posted on the ground November 15, 2006.

LOCATOR

  
Patrick Hillard

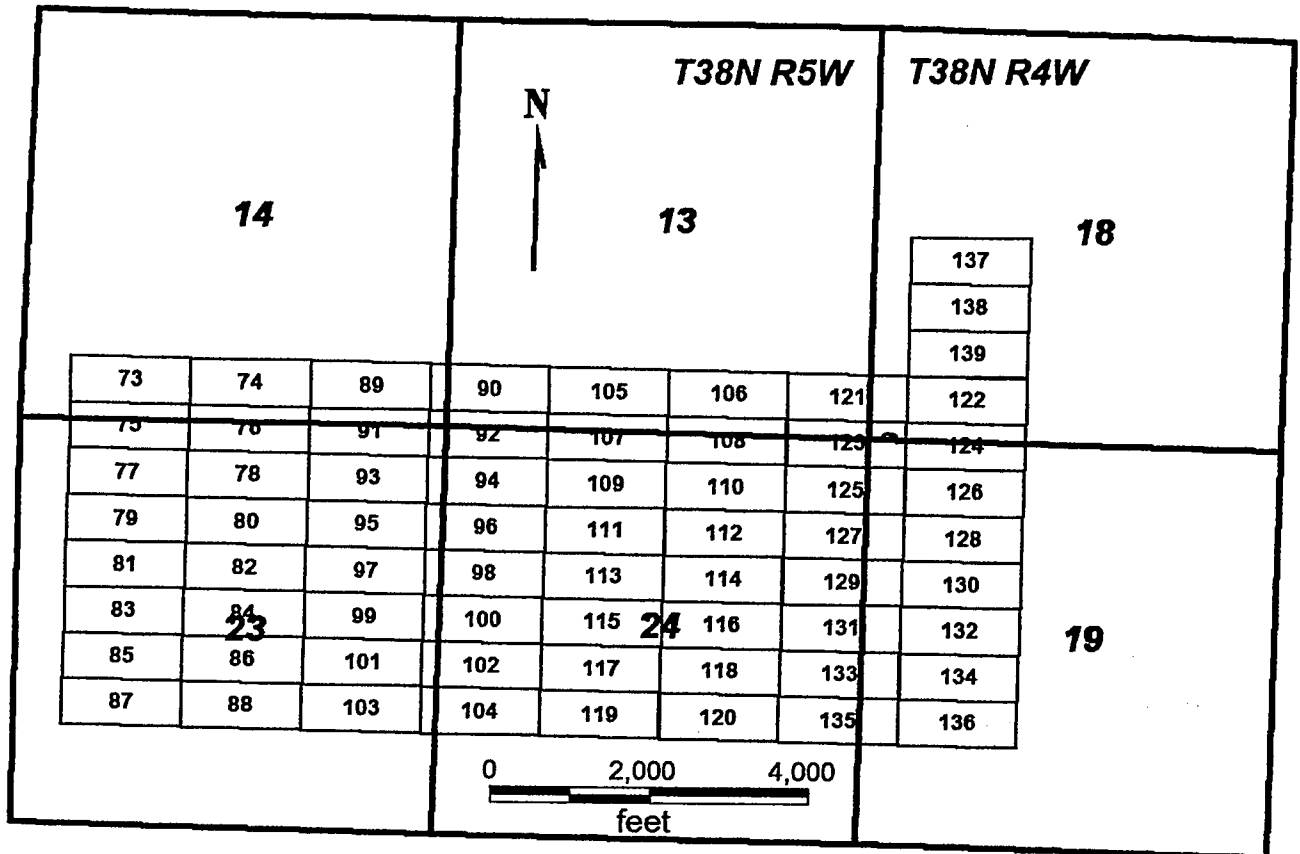
Return to:

Judy Pratt  
2182 So. Dover Way  
Lakewood, CO 80227

RECEIVED  
B.L.M. AZ STATE OFFICE  
2007 FEB -5 A 11:55  
PHOENIX, ARIZONA

AMC 378028

SVN 73-139  
T38N, R4W AND R5W



SVN 73-130

All claims are 1500 x 600

Sides are E-W and ends are N-S

All locations, corners and end centers are 5' 2x2 wood posts with metal tags

Located by:

Patrick Hillard

Mohave Co., Arizona

Sections 13, 14, 23 and 24, T38N, R5W and  
Sections 18 and 19, T38N, R4W

Gila Salt River Meridian

Box 388

Kanab, Utah 84741

PHOENIX, ARIZONA

2007 FEB - 5 A 11: 55

RECEIVED  
B.L.M. AZ STATE OFFICE

ANL 378028

## LOCATION NOTICE FOR LODE MINING CLAIM

NOTICE IS HEREBY GIVEN that the **SVN 76** lode mining claim has been located by Patrick Hillard, whose current mailing address is P.O. Box 388, Kanab, UT, 84741.

The general course of this claim is EAST and it is situated in Mohave County, Arizona.

The claim is 1,500 feet in length and 600 feet in width. This claim runs from the location monument on which this location notice is posted approximately 10 feet in a(n) WEST direction to the WEST end line center and 1,490 feet in a(n) EAST direction to the EAST end line. The claim is marked by six monuments, one at each corner and one at the center of each end line of the claim.

The location monument on which this notice is posted is situated within Section 23, , T38N-R5W, Gila Salt River Base and Meridian, Arizona, and this claim encompasses portions of the following quarter section(s), Section(s), Township(s) and Range(s), Gila Salt River Base and Meridian, Arizona:

SW SEC 14, SE SEC 14, NW SEC 23, NE SEC 23, T38N-R5W

The locality of this claim with reference to some natural object or permanent monument and additional information (if any) concerning its locality are as follows:

The SOUTHWEST corner of this claim is 400 feet South and 3200 feet West from the SW corner, Section 13 T 38N, R5W.

Dated and posted on the ground November 15, 2006.

LOCATOR

  
Patrick Hillard

Return to:

Judy Pratt  
2182 So. Dover Way  
Lakewood, CO 80227

PHOENIX, ARIZONA

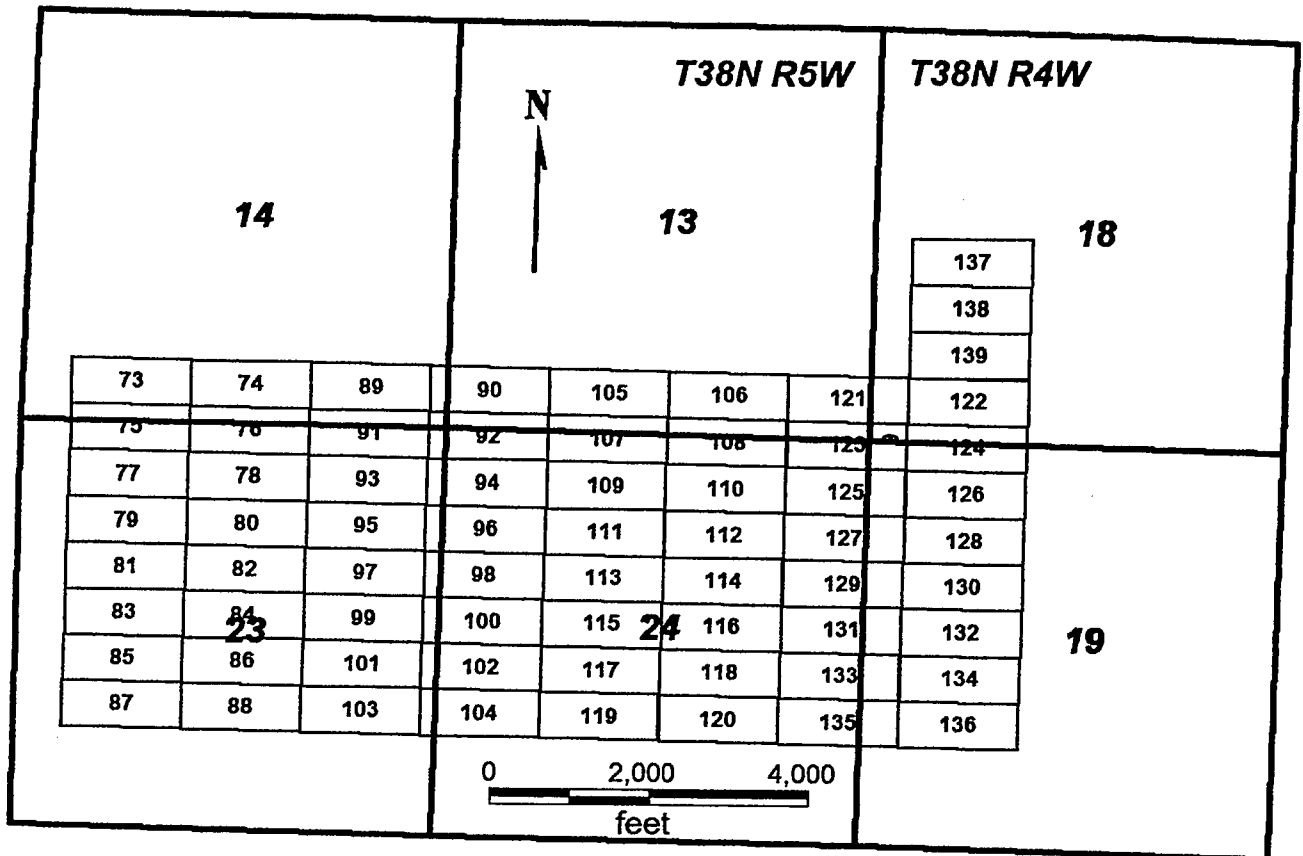
2007 FEB - 5 A 11: 55

RECEIVED  
B.L.M. AZ STATE OFFICE

ANC 378029



**SVN 73-139  
T38N, R4W AND R5W**



**SVN 73-130**

All claims are 1500 x 600

Sides are E-W and ends are N-S

All locations, corners and end centers are 5' 2x2 wood posts with metal tags

Located by:

Patrick Hillard

Mohave Co., Arizona

Sections 13, 14, 23 and 24, T38N, R5W and

Sections 18 and 19, T38N, R4W

Gila Salt River Meridian

Box 388

Kanab, Utah 84741

PHOENIX, ARIZONA

2007 FEB - 5 A 11: 55

RECEIVED  
B.L.M. AZ STATE OFFICE

ANC 378029

## LOCATION NOTICE FOR LODE MINING CLAIM

NOTICE IS HEREBY GIVEN that the **SVN 77** lode mining claim has been located by Patrick Hillard, whose current mailing address is P.O. Box 388, Kanab, UT, 84741.

The general course of this claim is WEST and it is situated in Mohave County, Arizona.

The claim is 1,500 feet in length and 600 feet in width. This claim runs from the location monument on which this location notice is posted approximately 10 feet in a(n) EAST direction to the EAST end line center and 1,490 feet in a(n) WEST direction to the WEST end line. The claim is marked by six monuments, one at each corner and one at the center of each end line of the claim.

The location monument on which this notice is posted is situated within Section 23, , T38N-R5W, Gila Salt River Base and Meridian, Arizona, and this claim encompasses portions of the following quarter section(s), Section(s), Township(s) and Range(s), Gila Salt River Base and Meridian, Arizona:


NW SEC 23, T38N-R5W

The locality of this claim with reference to some natural object or permanent monument and additional information (if any) concerning its locality are as follows:

The SOUTHEAST corner of this claim is 1000 feet South and 3200 feet West from the SW corner, Section 13 T 38N, R5W.

Dated and posted on the ground November 15, 2006.

LOCATOR



Patrick Hillard

Return to:

Judy Pratt  
2182 So. Dover Way  
Lakewood, CO 80227

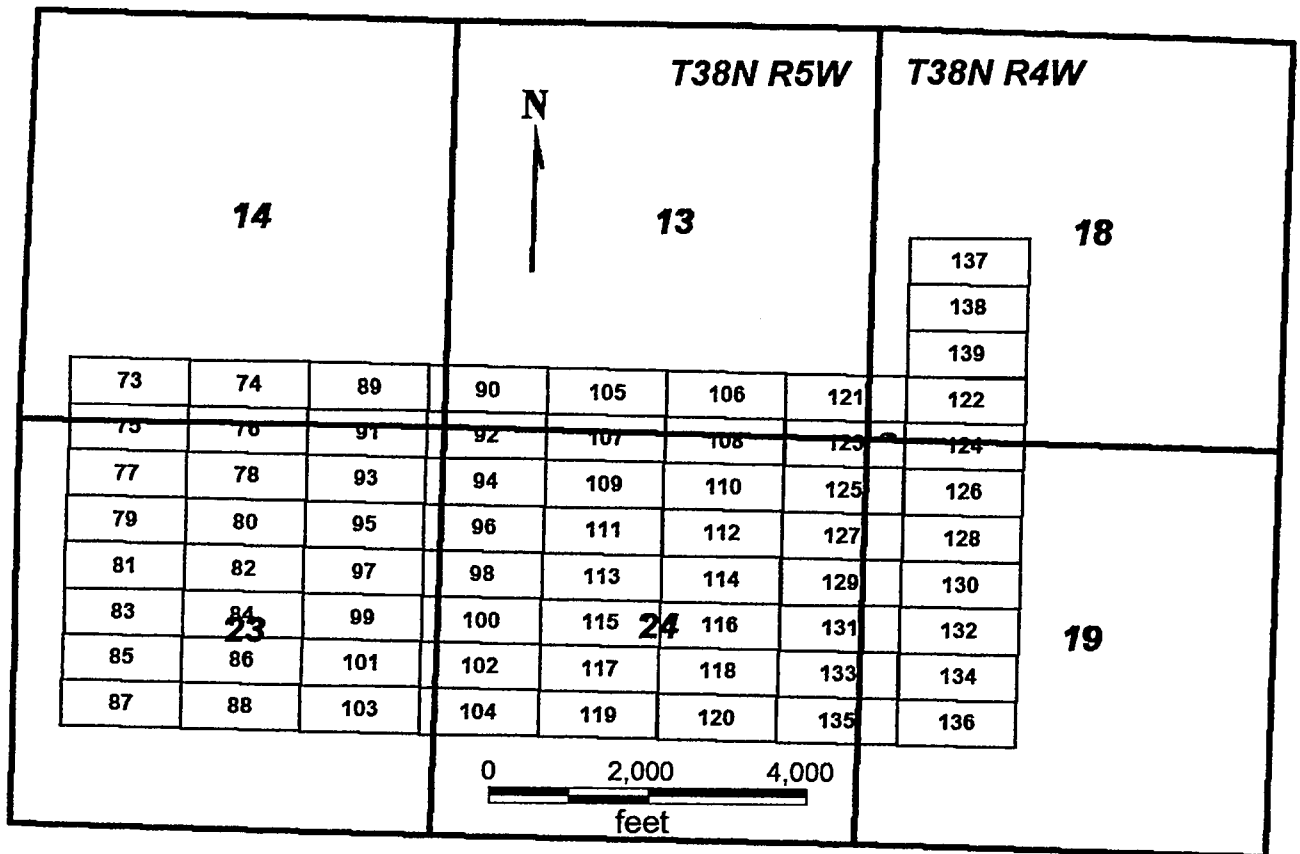
PHOENIX, ARIZONA

2007 FEB -5 A 11:55

RECEIVED  
B.L.M. AZ STATE OFFICE

ANC 378030

**SVN 73-139  
T38N, R4W AND R5W**



**SVN 73-130**

All claims are 1500 x 600

Sides are E-W and ends are N-S

All locations, corners and end centers are 5' 2x2 wood posts with metal tags

Located by:

Patrick Hillard

Mohave Co., Arizona

Sections 13, 14, 23 and 24, T38N, R5W and  
Sections 18 and 19, T38N, R4W

Gila Salt River Meridian

Box 388

Kanab, Utah 84741 PHOENIX, ARIZONA

2007 FEB - 5 A 11: 56

RECEIVED  
B.L.M. AZ STATE OFFICE

ANG 378030

## LOCATION NOTICE FOR LODE MINING CLAIM

NOTICE IS HEREBY GIVEN that the **SVN 78** lode mining claim has been located by Patrick Hillard, whose current mailing address is P.O. Box 388, Kanab, UT, 84741.

The general course of this claim is EAST and it is situated in Mohave County, Arizona.

The claim is 1,500 feet in length and 600 feet in width. This claim runs from the location monument on which this location notice is posted approximately 10 feet in a(n) WEST direction to the WEST end line center and 1,490 feet in a(n) EAST direction to the EAST end line. The claim is marked by six monuments, one at each corner and one at the center of each end line of the claim.

The location monument on which this notice is posted is situated within Section 23, , T38N-R5W, Gila Salt River Base and Meridian, Arizona, and this claim encompasses portions of the following quarter section(s), Section(s), Township(s) and Range(s), Gila Salt River Base and Meridian, Arizona:


NW SEC 23, NE SEC 23, T38N-R5W

The locality of this claim with reference to some natural object or permanent monument and additional information (if any) concerning its locality are as follows:

The SOUTHWEST corner of this claim is 1000 feet South and 3200 feet West from the SW corner, Section 13 T 38N, R5W.

Dated and posted on the ground November 15, 2006.

LOCATOR

  
Patrick Hillard

Return to:

Judy Pratt  
2182 So. Dover Way  
Lakewood, CO 80227

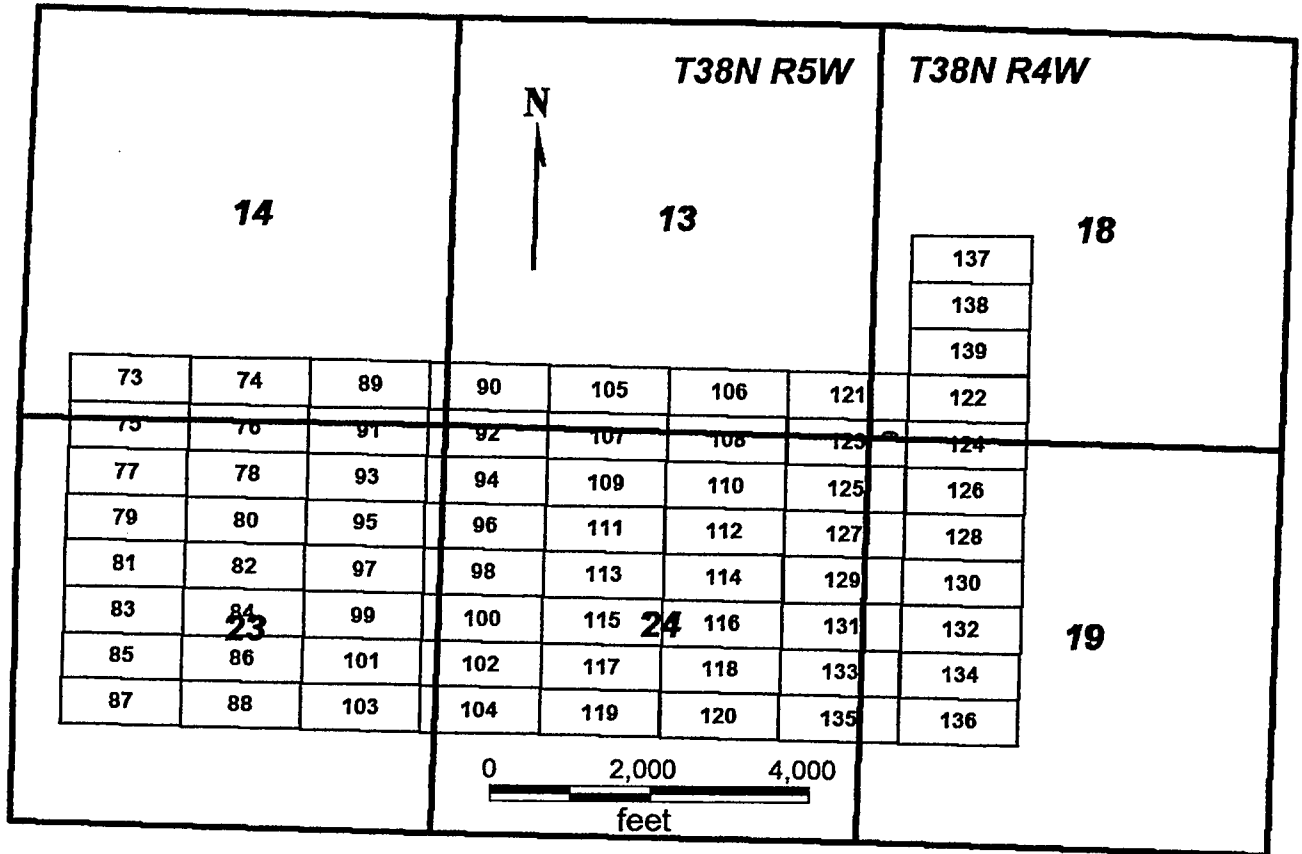
PHOENIX, ARIZONA

2007 FEB -5 A 11:56

RECEIVED  
B.L.M. AZ STATE OFFICE

AMC 378031

**SVN 73-139  
T38N, R4W AND R5W**



**SVN 73-130**

All claims are 1500 x 600

Sides are E-W and ends are N-S

All locations, corners and end centers are 5' 2x2 wood posts with metal tags

Located by:

Patrick Hillard

Mohave Co., Arizona

Sections 13, 14, 23 and 24, T38N, R5W and  
Sections 18 and 19, T38N, R4W

Box 388

Kanab, Utah 84741

Gila Salt River Meridian

PHOENIX, ARIZONA

2007 FEB - 5 A 11: 56

RECEIVED  
B.L.M. AZ STATE OFFICE

ANL 3 78031

## LOCATION NOTICE FOR LODE MINING CLAIM

NOTICE IS HEREBY GIVEN that the **SVN 79** lode mining claim has been located by Patrick Hillard, whose current mailing address is P.O. Box 388, Kanab, UT, 84741.

The general course of this claim is WEST and it is situated in Mohave County, Arizona.

The claim is 1,500 feet in length and 600 feet in width. This claim runs from the location monument on which this location notice is posted approximately 10 feet in a(n) EAST direction to the EAST end line center and 1,490 feet in a(n) WEST direction to the WEST end line. The claim is marked by six monuments, one at each corner and one at the center of each end line of the claim.

The location monument on which this notice is posted is situated within Section 23, , T38N-R5W, Gila Salt River Base and Meridian, Arizona, and this claim encompasses portions of the following quarter section(s), Section(s), Township(s) and Range(s), Gila Salt River Base and Meridian, Arizona:

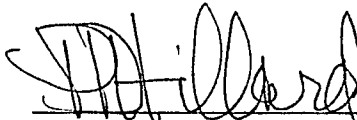
NW SEC 23, T38N-R5W

The locality of this claim with reference to some natural object or permanent monument and additional information (if any) concerning its locality are as follows:

The SOUTHEAST corner of this claim is 1600 feet South and 3200 feet West from the SW corner, Section 13 T 38N, R5W.

Dated and posted on the ground November 15, 2006.

LOCATOR



Patrick Hillard

Return to:

Judy Pratt  
2182 So. Dover Way  
Lakewood, CO 80227

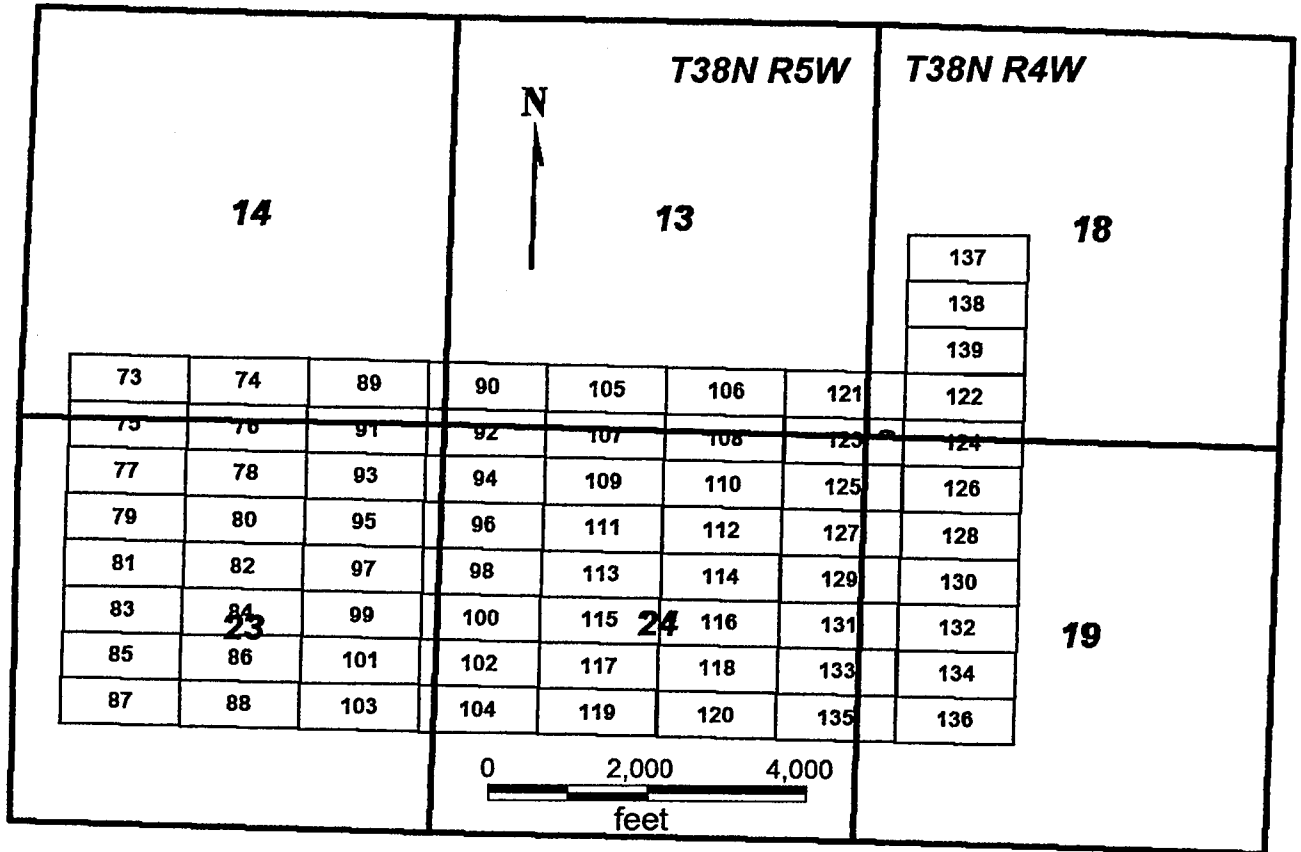
PHOENIX, ARIZONA

2007 FEB - 5 A 11: 56

RECEIVED  
B.L.M. AZ STATE OFFICE

ANC 378032

**SVN 73-139**  
**T38N, R4W AND R5W**



**SVN 73-130**

All claims are 1500 x 600

Sides are E-W and ends are N-S

All locations, corners and end centers are 5' 2x2 wood posts with metal tags

Located by:

Patrick Hillard

Mohave Co., Arizona

Sections 13, 14, 23 and 24, T38N, R5W and

Sections 18 and 19, T38N, R4W

Gila Salt River Meridian

Box 388

Kanab, Utah 84741

PHOENIX, ARIZONA

2007 FEB - 5 A 11: 56

RECEIVED  
 B.L.M. AZ STATE OFFICE

ANL 3 18 032

## LOCATION NOTICE FOR LODE MINING CLAIM

NOTICE IS HEREBY GIVEN that the **SVN 80** lode mining claim has been located by Patrick Hillard, whose current mailing address is P.O. Box 388, Kanab, UT, 84741.

The general course of this claim is EAST and it is situated in Mohave County, Arizona.

The claim is 1,500 feet in length and 600 feet in width. This claim runs from the location monument on which this location notice is posted approximately 10 feet in a(n) WEST direction to the WEST end line center and 1,490 feet in a(n) EAST direction to the EAST end line. The claim is marked by six monuments, one at each corner and one at the center of each end line of the claim.

The location monument on which this notice is posted is situated within Section 23, , T38N-R5W, Gila Salt River Base and Meridian, Arizona, and this claim encompasses portions of the following quarter section(s), Section(s), Township(s) and Range(s), Gila Salt River Base and Meridian, Arizona:


NW SEC 23, NE SEC 23, T38N-R5W

The locality of this claim with reference to some natural object or permanent monument and additional information (if any) concerning its locality are as follows:

The SOUTHWEST corner of this claim is 1600 feet South and 3200 feet West from the SW corner, Section 13 T 38N, R5W.

Dated and posted on the ground November 15, 2006.

LOCATOR

  
Patrick Hillard

Return to:

Judy Pratt  
2182 So. Dover Way  
Lakewood, CO 80227

PHOENIX, ARIZONA

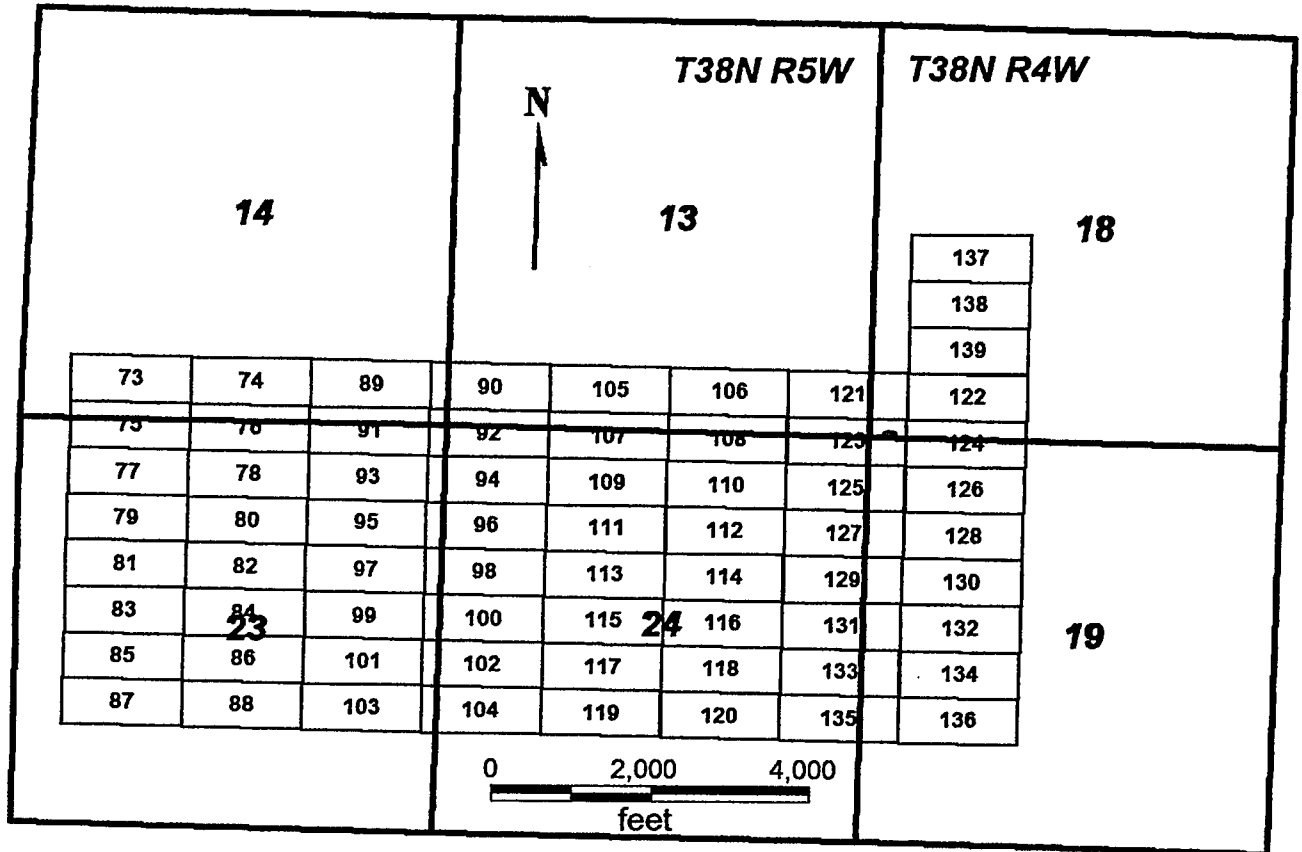
2007 FEB - 5 A 11: 56

RECEIVED  
B.L.M. AZ STATE OFFICE

AMC 378033



**SVN 73-139  
T38N, R4W AND R5W**



**SVN 73-130**

All claims are 1500 x 600

Sides are E-W and ends are N-S

All locations, corners and end centers are 5' 2x2 wood posts with metal tags

Located by:

Patrick Hillard

Mohave Co., Arizona

Sections 13, 14, 23 and 24, T38N, R5W and  
Sections 18 and 19, T38N, R4W

Box 388

Kanab, Utah 84741

Gila Salt River Meridian

2001 FEB - 5 A 11: 56

RECEIVED  
B.L.M. AZ STATE OFFICE

AMC 318033

## LOCATION NOTICE FOR LODE MINING CLAIM

NOTICE IS HEREBY GIVEN that the **SVN 81** lode mining claim has been located by Patrick Hillard, whose current mailing address is P.O. Box 388, Kanab, UT, 84741.

The general course of this claim is WEST and it is situated in Mohave County, Arizona.

The claim is 1,500 feet in length and 600 feet in width. This claim runs from the location monument on which this location notice is posted approximately 10 feet in a(n) EAST direction to the EAST end line center and 1,490 feet in a(n) WEST direction to the WEST end line. The claim is marked by six monuments, one at each corner and one at the center of each end line of the claim.

The location monument on which this notice is posted is situated within Section 23, , T38N-R5W, Gila Salt River Base and Meridian, Arizona, and this claim encompasses portions of the following quarter section(s), Section(s), Township(s) and Range(s), Gila Salt River Base and Meridian, Arizona:


NW SEC 23, T38N-R5W

The locality of this claim with reference to some natural object or permanent monument and additional information (if any) concerning its locality are as follows:

The SOUTHEAST corner of this claim is 2200 feet South and 3200 feet West from the SW corner, Section 13 T 38N, R5W.

Dated and posted on the ground November 15, 2006.

LOCATOR

  
Patrick Hillard

Return to:

Judy Pratt  
2182 So. Dover Way  
Lakewood, CO 80227

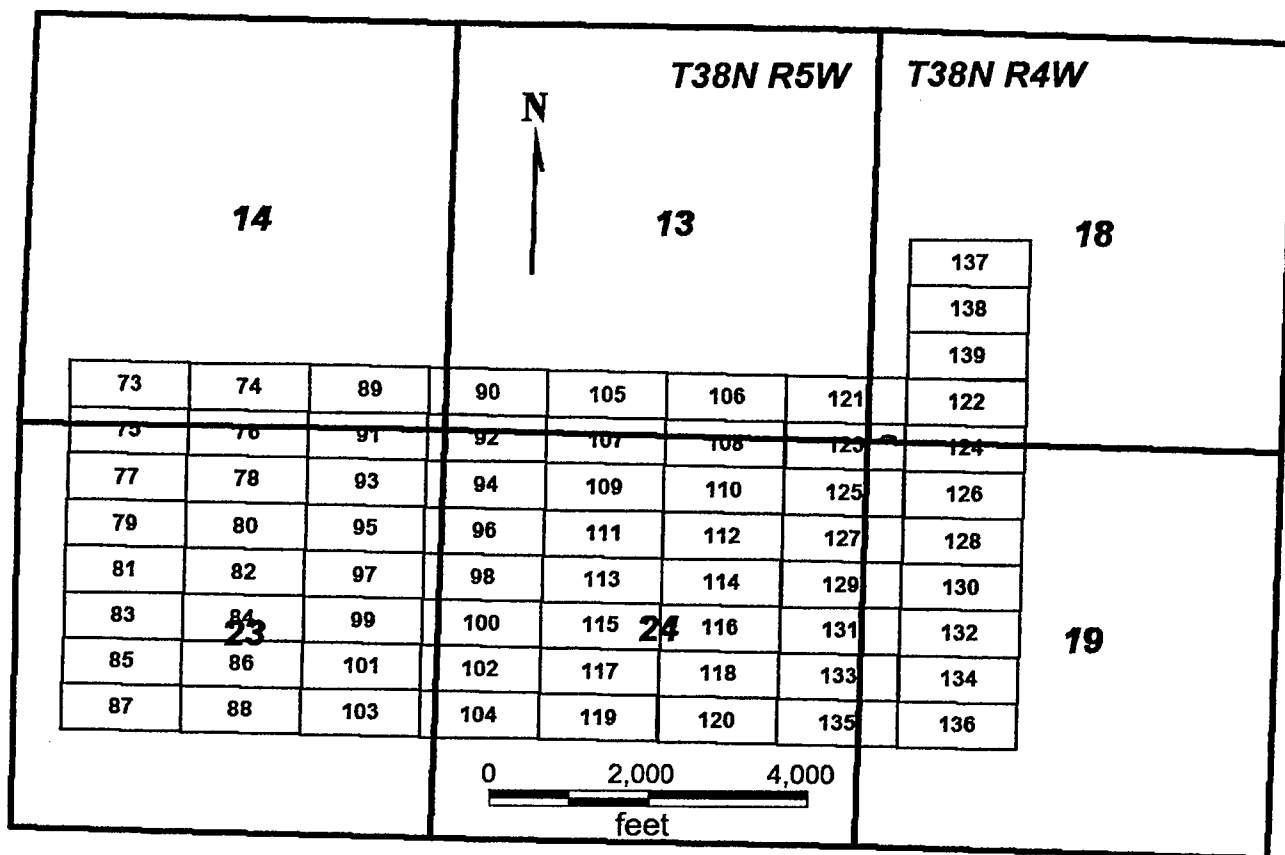
PHOENIX, ARIZONA

2007 FEB -5 A 11: 56

RECEIVED  
B.L.M. AZ STATE OFFICE

AMC 378034

**SVN 73-139  
T38N, R4W AND R5W**



**SVN 73-130**

All claims are 1500 x 600

Sides are E-W and ends are N-S

All locations, corners and end centers are 5' 2x2 wood posts with metal tags

Located by:

Patrick Hillard

Mohave Co., Arizona

Box 388

Sections 13, 14, 23 and 24, T38N, R5W and

Kanab, Utah 84741

Sections 18 and 19, T38N, R4W

Gila Salt River Meridian

2007 FEB - 5 A 11: 56

RECEIVED  
B.L.M. AZ STATE OFFICE

ANL 378034

## LOCATION NOTICE FOR LODE MINING CLAIM

NOTICE IS HEREBY GIVEN that the **SVN 82** lode mining claim has been located by Patrick Hillard, whose current mailing address is P.O. Box 388, Kanab, UT, 84741.

The general course of this claim is EAST and it is situated in Mohave County, Arizona.

The claim is 1,500 feet in length and 600 feet in width. This claim runs from the location monument on which this location notice is posted approximately 10 feet in a(n) WEST direction to the WEST end line center and 1,490 feet in a(n) EAST direction to the EAST end line. The claim is marked by six monuments, one at each corner and one at the center of each end line of the claim.

The location monument on which this notice is posted is situated within Section 23, , T38N-R5W, Gila Salt River Base and Meridian, Arizona, and this claim encompasses portions of the following quarter section(s), Section(s), Township(s) and Range(s), Gila Salt River Base and Meridian, Arizona:


NW SEC 23, NE SEC 23, T38N-R5W

The locality of this claim with reference to some natural object or permanent monument and additional information (if any) concerning its locality are as follows:

The SOUTHWEST corner of this claim is 2200 feet South and 3200 feet West from the SW corner, Section 13 T 38N, R5W.

Dated and posted on the ground November 15, 2006.

LOCATOR



Patrick Hillard

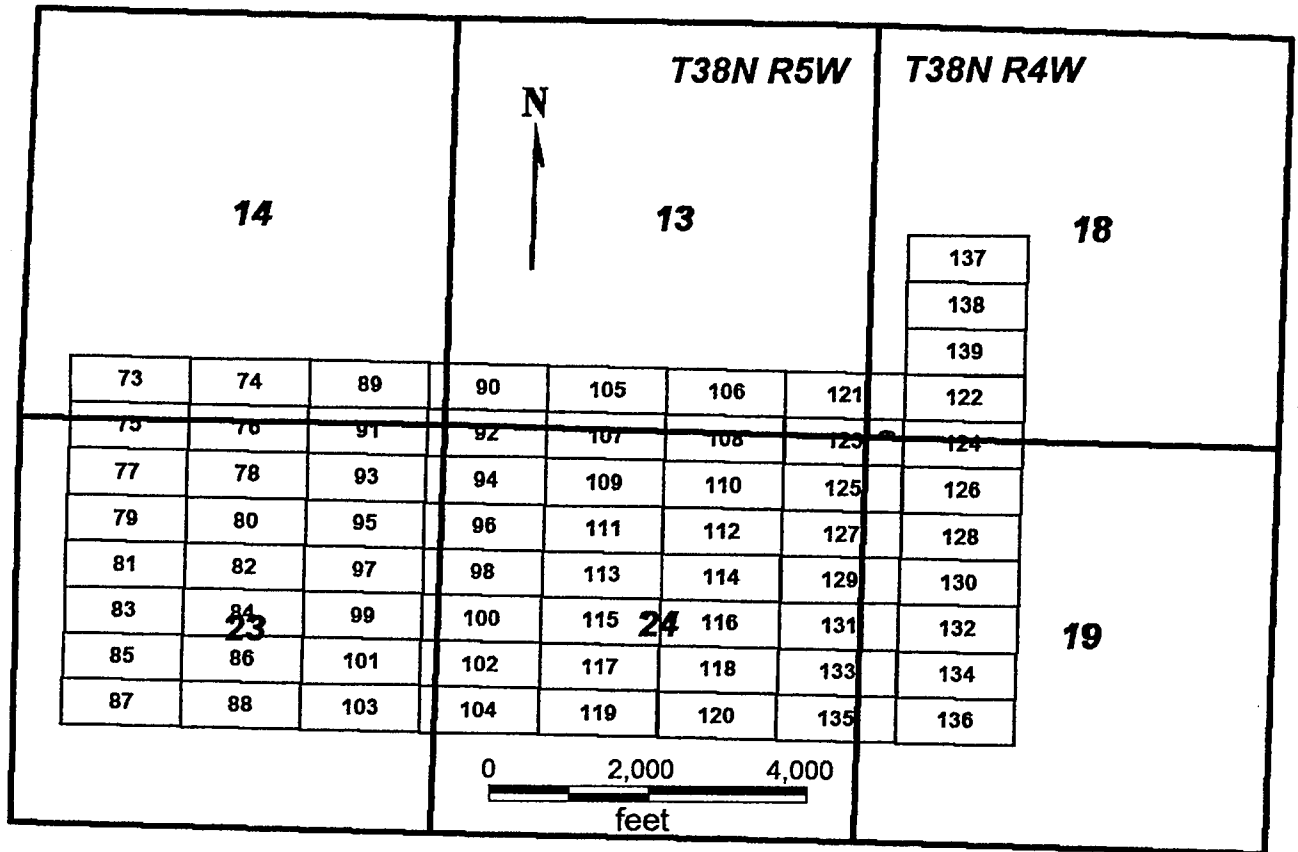
Return to:

Judy Pratt  
2182 So. Dover Way  
Lakewood, CO 80227

RECEIVED  
B.L.M. AZ STATE OFFICE  
2007 FEB - 5 A 11: 56  
PHOENIX, ARIZONA

ANC 378035

**SVN 73-139**  
**T38N, R4W AND R5W**



**SVN 73-130**

All claims are 1500 x 600

Sides are E-W and ends are N-S

All locations, corners and end centers are 5' 2x2 wood posts with metal tags

Located by:

Patrick Hillard

Mohave Co., Arizona

Sections 13, 14, 23 and 24, T38N, R5W and

Sections 18 and 19, T38N, R4W

Gila Salt River Meridian

Box 388

Kanab, Utah 84741

2007 FEB - 5 A 11: 56

RECEIVED  
 B.L.M. AZ STATE OFFICE

AMC 3 18035

## LOCATION NOTICE FOR LODE MINING CLAIM

NOTICE IS HEREBY GIVEN that the **SVN 83** lode mining claim has been located by Patrick Hillard, whose current mailing address is P.O. Box 388, Kanab, UT, 84741.

The general course of this claim is WEST and it is situated in Mohave County, Arizona.

The claim is 1,500 feet in length and 600 feet in width. This claim runs from the location monument on which this location notice is posted approximately 10 feet in a(n) EAST direction to the EAST end line center and 1,490 feet in a(n) WEST direction to the WEST end line. The claim is marked by six monuments, one at each corner and one at the center of each end line of the claim.

The location monument on which this notice is posted is situated within Section 23, , T38N-R5W, Gila Salt River Base and Meridian, Arizona, and this claim encompasses portions of the following quarter section(s), Section(s), Township(s) and Range(s), Gila Salt River Base and Meridian, Arizona:


NW SEC 23, SW SEC 23, T38N-R5W

The locality of this claim with reference to some natural object or permanent monument and additional information (if any) concerning its locality are as follows:

The SOUTHEAST corner of this claim is 2800 feet South and 3200 feet West from the SW corner, Section 13 T 38N, R5W.

Dated and posted on the ground November 15, 2006.

LOCATOR

  
Patrick Hillard

Return to:

Judy Pratt  
2182 So. Dover Way  
Lakewood, CO 80227

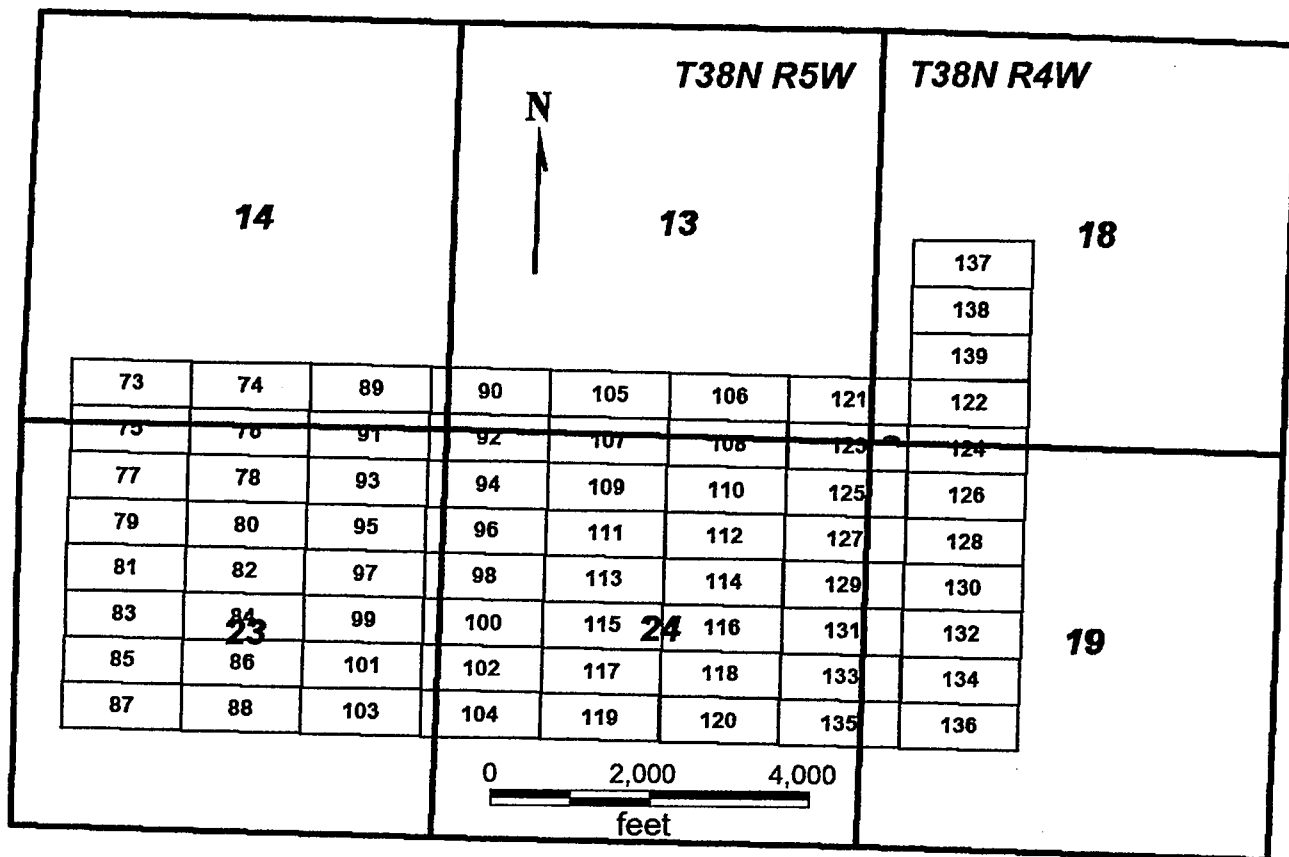
PHOENIX, ARIZONA

2007 FEB -5 A 11:56

RECEIVED  
B.L.M. AZ STATE OFFICE

AME 378036

**SVN 73-139**  
**T38N, R4W AND R5W**



**SVN 73-130**

All claims are 1500 x 600

Sides are E-W and ends are N-S

All locations, corners and end centers are 5' 2x2 wood posts with metal tags

Located by:

Patrick Hillard

Mohave Co., Arizona

Sections 13, 14, 23 and 24, T38N, R5W and  
 Sections 18 and 19, T38N, R4W

Gila Salt River Meridian

Box 388

Kanab, Utah 84741

PHOENIX, ARIZONA

2007 FEB -5 A 11:56

RECEIVED  
 B.L.M. AZ STATE OFFICE

ANL 318036

## LOCATION NOTICE FOR LODE MINING CLAIM

NOTICE IS HEREBY GIVEN that the **SVN 84** lode mining claim has been located by Patrick Hillard, whose current mailing address is P.O. Box 388, Kanab, UT, 84741.

The general course of this claim is EAST and it is situated in Mohave County, Arizona.

The claim is 1,500 feet in length and 600 feet in width. This claim runs from the location monument on which this location notice is posted approximately 10 feet in a(n) WEST direction to the WEST end line center and 1,490 feet in a(n) EAST direction to the EAST end line. The claim is marked by six monuments, one at each corner and one at the center of each end line of the claim.

The location monument on which this notice is posted is situated within Section 23, , T38N-R5W, Gila Salt River Base and Meridian, Arizona, and this claim encompasses portions of the following quarter section(s), Section(s), Township(s) and Range(s), Gila Salt River Base and Meridian, Arizona:


NW SEC 23, SW SEC 23, NE SEC 23, SE SEC 23, T38N-R5W

The locality of this claim with reference to some natural object or permanent monument and additional information (if any) concerning its locality are as follows:

The SOUTHWEST corner of this claim is 2800 feet South and 3200 feet West from the SW corner, Section 13 T 38N, R5W.

Dated and posted on the ground November 15, 2006.

LOCATOR

  
Patrick Hillard

Return to:

Judy Pratt  
2182 So. Dover Way  
Lakewood, CO 80227

PHOENIX, ARIZONA

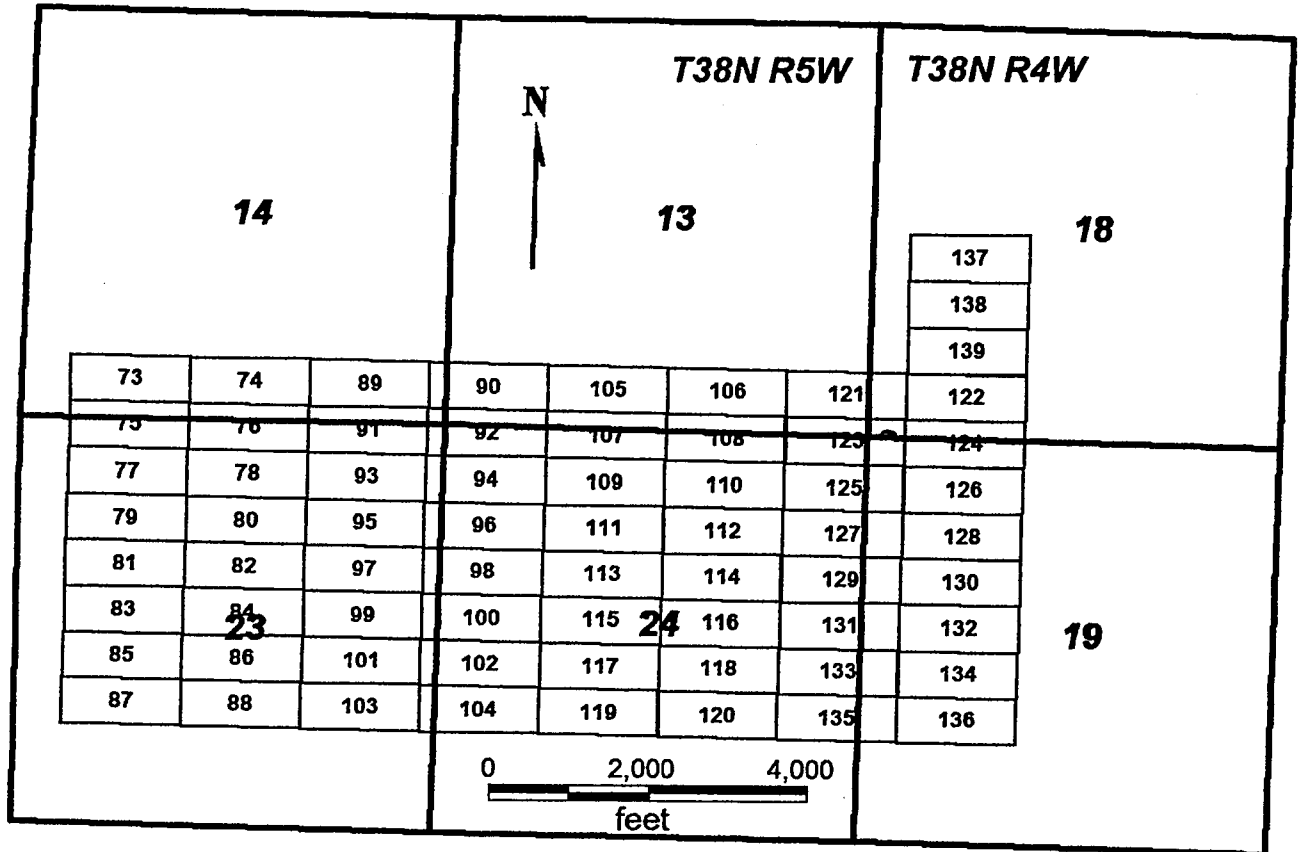
2007 FEB -5 A 11:56

RECEIVED  
B.L.M. AZ STATE OFFICE

AMC 318037



**SVN 73-139  
T38N, R4W AND R5W**



**SVN 73-130**

All claims are 1500 x 600

Sides are E-W and ends are N-S

All locations, corners and end centers are 5' 2x2 wood posts with metal tags

Located by:

Patrick Hillard

Mohave Co., Arizona

Sections 13, 14, 23 and 24, T38N, R5W and

Sections 18 and 19, T38N, R4W

Box 388

Kanab, Utah 84741

PHOENIX, ARIZONA

Gila Salt River Meridian

2007 FEB - 5 A 11: 56

RECEIVED  
B.L.M. AZ STATE OFFICE

ANC 378037

## LOCATION NOTICE FOR LODE MINING CLAIM

NOTICE IS HEREBY GIVEN that the **SVN 85** lode mining claim has been located by Patrick Hillard, whose current mailing address is P.O. Box 388, Kanab, UT, 84741.

The general course of this claim is WEST and it is situated in Mohave County, Arizona.

The claim is 1,500 feet in length and 600 feet in width. This claim runs from the location monument on which this location notice is posted approximately 10 feet in a(n) EAST direction to the EAST end line center and 1,490 feet in a(n) WEST direction to the WEST end line. The claim is marked by six monuments, one at each corner and one at the center of each end line of the claim.

The location monument on which this notice is posted is situated within Section 23, , T38N-R5W, Gila Salt River Base and Meridian, Arizona, and this claim encompasses portions of the following quarter section(s), Section(s), Township(s) and Range(s), Gila Salt River Base and Meridian, Arizona:

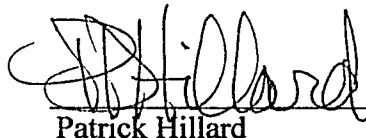
SW SEC 23, T38N-R5W

The locality of this claim with reference to some natural object or permanent monument and additional information (if any) concerning its locality are as follows:

The SOUTHEAST corner of this claim is 3400 feet South and 3200 feet West from the SW corner, Section 13 T 38N, R5W.

Dated and posted on the ground November 15, 2006.

LOCATOR

  
Patrick Hillard

Return to:

Judy Pratt  
2182 So. Dover Way  
Lakewood, CO 80227

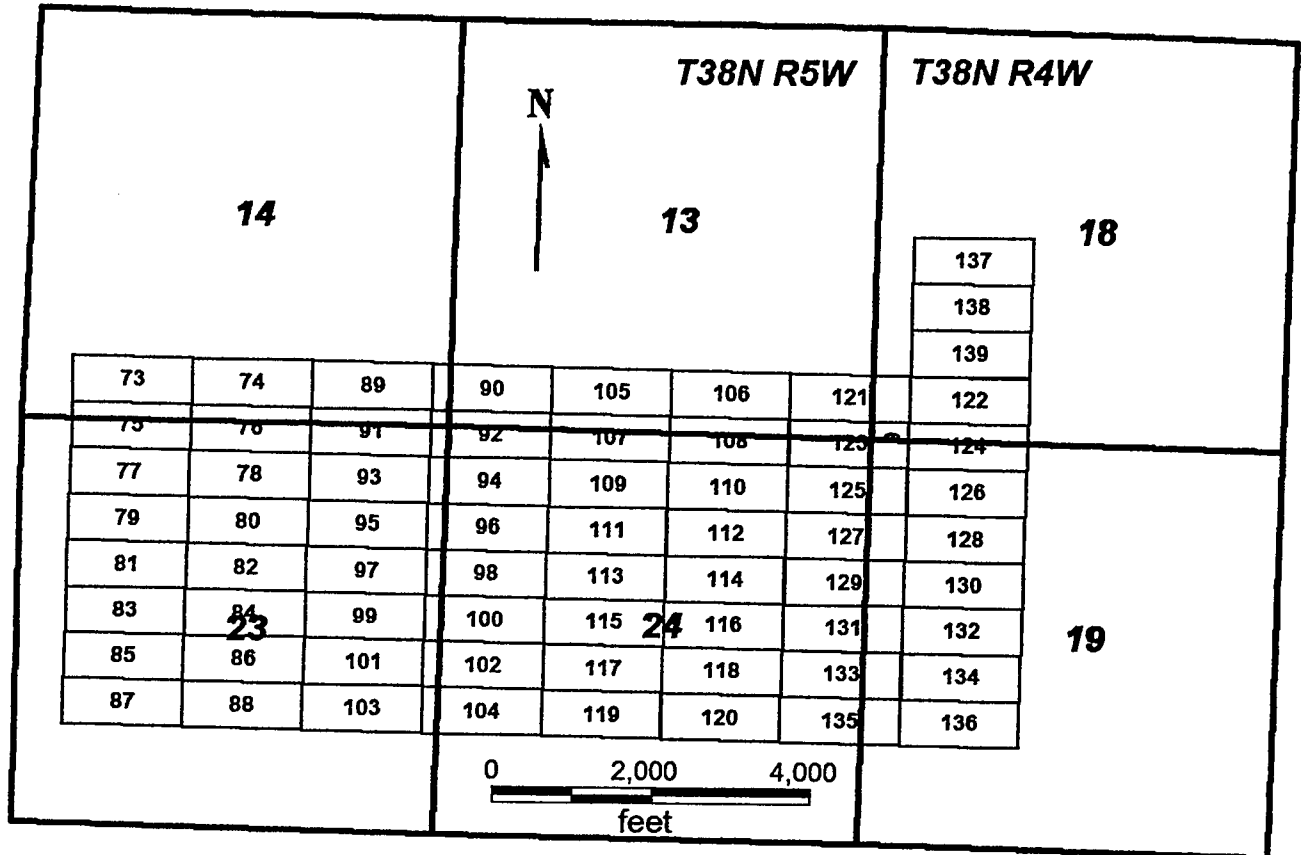
PHOENIX, ARIZONA

2007 FEB - 5 A 11: 56

RECEIVED  
B.L.M. AZ STATE OFFICE

AMC 378038

**SVN 73-139  
T38N, R4W AND R5W**



**SVN 73-130**

All claims are 1500 x 600

Sides are E-W and ends are N-S

All locations, corners and end centers are 5' 2x2 wood posts with metal tags

Located by:

Patrick Hillard

Mohave Co., Arizona

Box 388

Sections 13, 14, 23 and 24, T38N, R5W and

Kanab, Utah 84741

Sections 18 and 19, T38N, R4W

PHOENIX, ARIZONA

Gila Salt River Meridian

2007 FEB - 5 A 11: 56

RECEIVED  
B.L.M. AZ STATE OFFICE

AMC 378038

## LOCATION NOTICE FOR LODE MINING CLAIM

NOTICE IS HEREBY GIVEN that the **SVN 86** lode mining claim has been located by Patrick Hillard, whose current mailing address is P.O. Box 388, Kanab, UT, 84741.

The general course of this claim is EAST and it is situated in Mohave County, Arizona.

The claim is 1,500 feet in length and 600 feet in width. This claim runs from the location monument on which this location notice is posted approximately 10 feet in a(n) WEST direction to the WEST end line center and 1,490 feet in a(n) EAST direction to the EAST end line. The claim is marked by six monuments, one at each corner and one at the center of each end line of the claim.

The location monument on which this notice is posted is situated within Section 23, , T38N-R5W, Gila Salt River Base and Meridian, Arizona, and this claim encompasses portions of the following quarter section(s), Section(s), Township(s) and Range(s), Gila Salt River Base and Meridian, Arizona:


SW SEC 23, SE SEC 23, T38N-R5W

The locality of this claim with reference to some natural object or permanent monument and additional information (if any) concerning its locality are as follows:

The SOUTHWEST corner of this claim is 3400 feet South and 3200 feet West from the SW corner, Section 13 T 38N, R5W.

Dated and posted on the ground November 15, 2006.

LOCATOR



Patrick Hillard

Return to:

Judy Pratt  
2182 So. Dover Way  
Lakewood, CO 80227

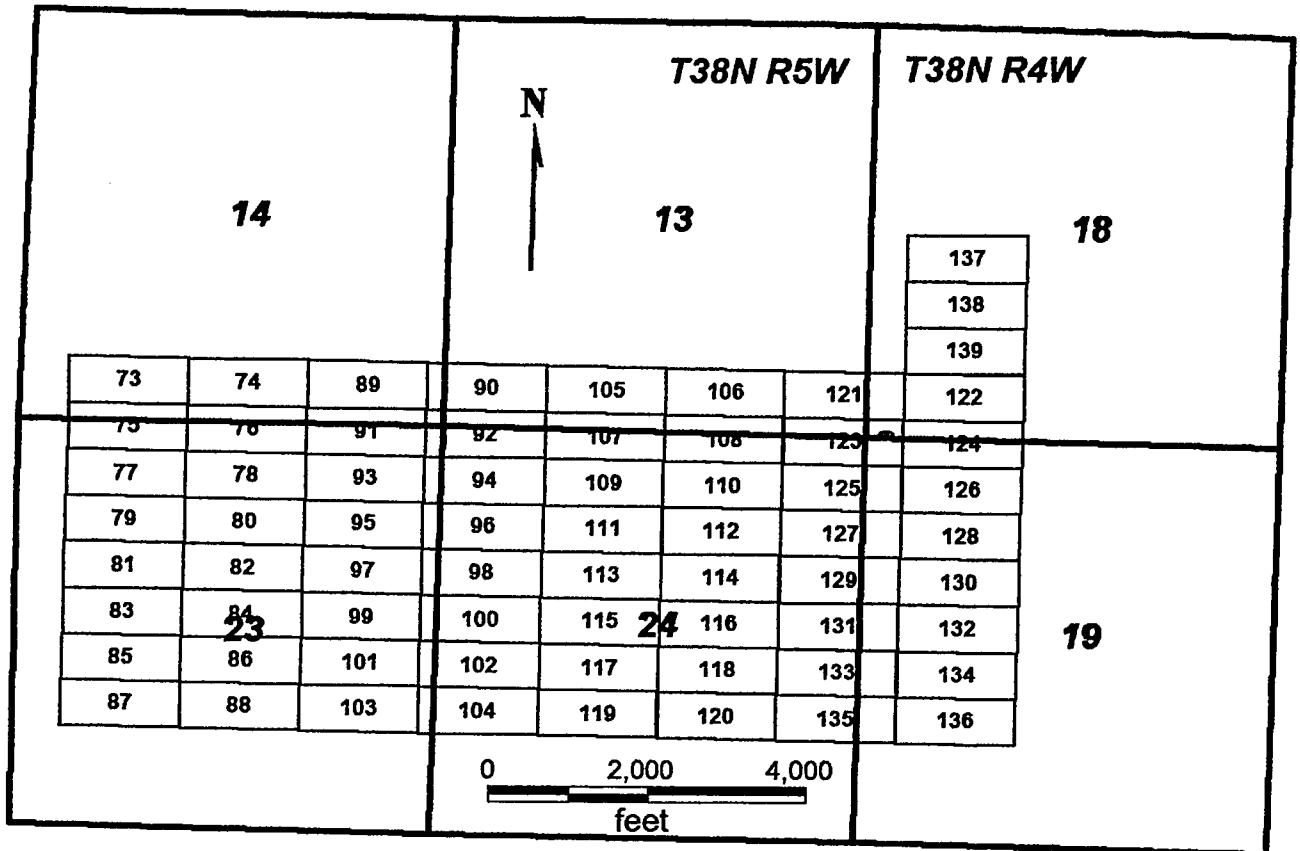
PHOENIX, ARIZONA

2007 FEB - 5 A 11: 56

RECEIVED  
B.L.M. AZ STATE OFFICE

ANC 378039

**SVN 73-139  
T38N, R4W AND R5W**



**SVN 73-130**

All claims are 1500 x 600

Sides are E-W and ends are N-S

All locations, corners and end centers are 5' 2x2 wood posts with metal tags

Located by:

Patrick Hillard

Mohave Co., Arizona

Box 388

Sections 13, 14, 23 and 24, T38N, R5W and

Kanab, Utah 84741

Sections 18 and 19, T38N, R4W

PHOENIX, ARIZONA

Gila Salt River Meridian

2001 FEB -5 A II: 57

RECEIVED  
B.L.M. AZ STATE OFFICE

AMC 378039

## LOCATION NOTICE FOR LODE MINING CLAIM

NOTICE IS HEREBY GIVEN that the **SVN 87** lode mining claim has been located by Patrick Hillard, whose current mailing address is P.O. Box 388, Kanab, UT, 84741.

The general course of this claim is WEST and it is situated in Mohave County, Arizona.

The claim is 1,500 feet in length and 600 feet in width. This claim runs from the location monument on which this location notice is posted approximately 10 feet in a(n) EAST direction to the EAST end line center and 1,490 feet in a(n) WEST direction to the WEST end line. The claim is marked by six monuments, one at each corner and one at the center of each end line of the claim.

The location monument on which this notice is posted is situated within Section 23, , T38N-R5W, Gila Salt River Base and Meridian, Arizona, and this claim encompasses portions of the following quarter section(s), Section(s), Township(s) and Range(s), Gila Salt River Base and Meridian, Arizona:

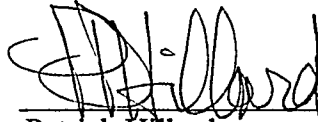
SW SEC 23, T38N-R5W

The locality of this claim with reference to some natural object or permanent monument and additional information (if any) concerning its locality are as follows:

The SOUTHEAST corner of this claim is 4000 feet South and 3200 feet West from the SW corner, Section 13 T 38N, R5W.

Dated and posted on the ground November 15, 2006.

LOCATOR



Patrick Hillard

Return to:

Judy Pratt  
2182 So. Dover Way  
Lakewood, CO 80227

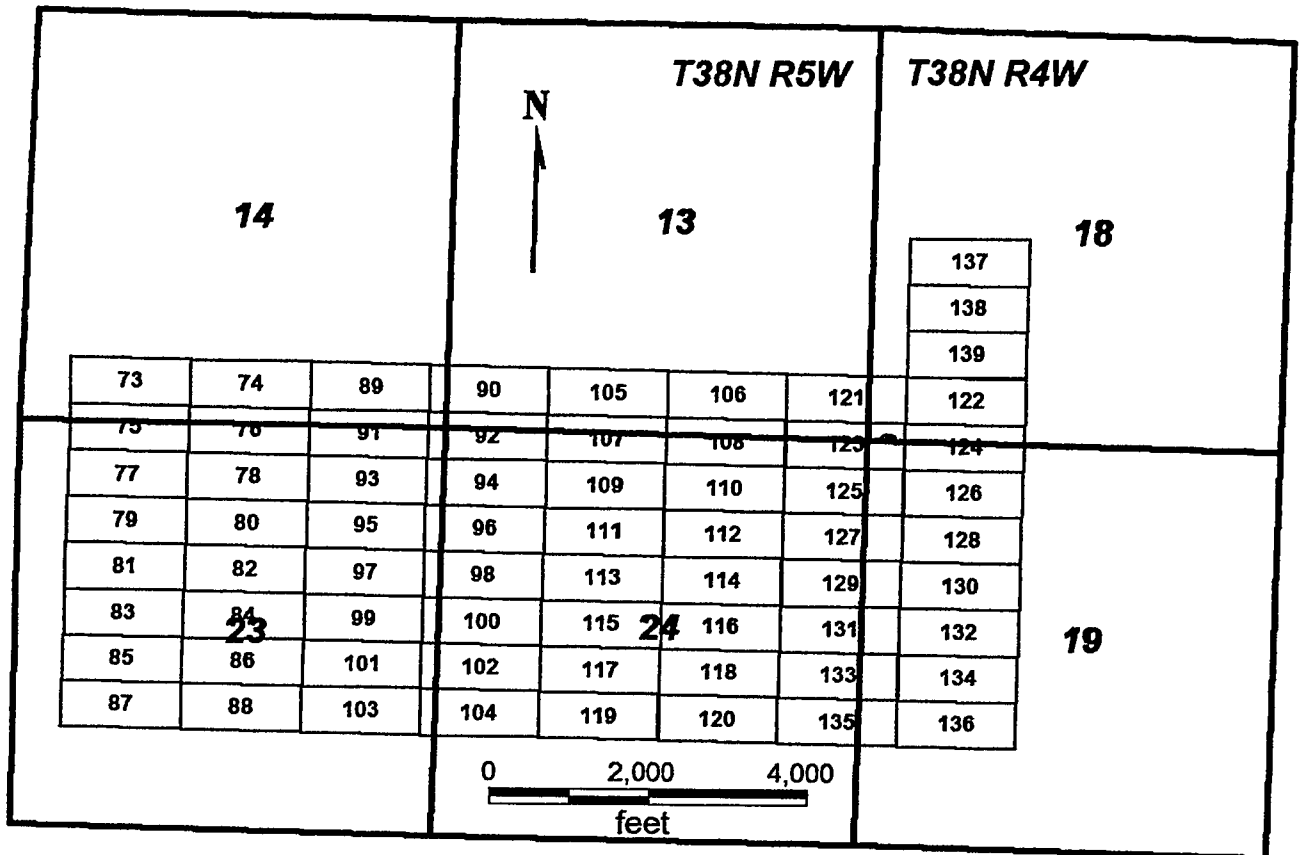
PHOENIX, ARIZONA

2007 FEB - 5 A 11: 57

RECEIVED  
B.L.M. AZ STATE OFFICE

ANC 378040

**SVN 73-139  
T38N, R4W AND R5W**



**SVN 73-130**

All claims are 1500 x 600

Sides are E-W and ends are N-S

All locations, corners and end centers are 5' 2x2 wood posts with metal tags

Located by:

Patrick Hillard

Mohave Co., Arizona

Box 388

Sections 13, 14, 23 and 24, T38N, R5W and

Kanab, Utah 84741

Sections 18 and 19, T38N, R4W

Gila Salt River Meridian

PHOENIX, ARIZONA

2007 FEB - 5 A 11: 57

RECEIVED  
B.L.M. AZ STATE OFFICE

AMC 378040

## LOCATION NOTICE FOR LODE MINING CLAIM

NOTICE IS HEREBY GIVEN that the **SVN 88** lode mining claim has been located by Patrick Hillard, whose current mailing address is P.O. Box 388, Kanab, UT, 84741.

The general course of this claim is EAST and it is situated in Mohave County, Arizona.

The claim is 1,500 feet in length and 600 feet in width. This claim runs from the location monument on which this location notice is posted approximately 10 feet in a(n) WEST direction to the WEST end line center and 1,490 feet in a(n) EAST direction to the EAST end line. The claim is marked by six monuments, one at each corner and one at the center of each end line of the claim.

The location monument on which this notice is posted is situated within Section 23, , T38N-R5W, Gila Salt River Base and Meridian, Arizona, and this claim encompasses portions of the following quarter section(s), Section(s), Township(s) and Range(s), Gila Salt River Base and Meridian, Arizona:


SW SEC 23, SE SEC 23, T38N-R5W

The locality of this claim with reference to some natural object or permanent monument and additional information (if any) concerning its locality are as follows:

The SOUTHWEST corner of this claim is 4000 feet South and 3200 feet West from the SW corner, Section 13 T 38N, R5W.

Dated and posted on the ground November 15, 2006.

LOCATOR



Patrick Hillard

Return to:

Judy Pratt  
2182 So. Dover Way  
Lakewood, CO 80227

PHOENIX, ARIZONA

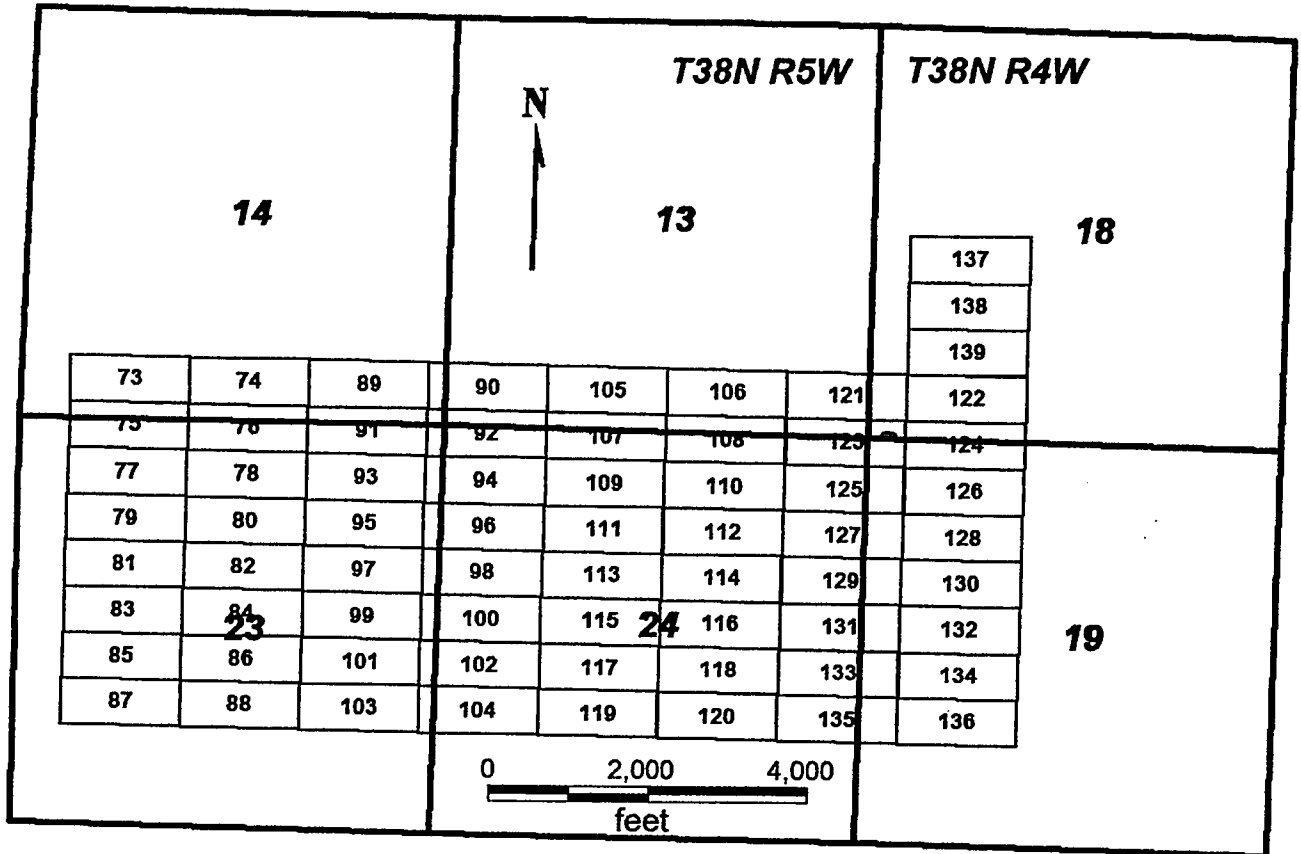
2007 FEB - 5 A 11: 57

RECEIVED  
B.L.M. AZ STATE OFFICE

ANC 378041



**SVN 73-139  
T38N, R4W AND R5W**



**SVN 73-130**

All claims are 1500 x 600

Sides are E-W and ends are N-S

All locations, corners and end centers are 5' 2x2 wood posts with metal tags

Located by:

Patrick Hillard

Mohave Co., Arizona

Box 388

Sections 13, 14, 23 and 24, T38N, R5W and

Kanab, Utah 84741

Sections 18 and 19, T38N, R4W

Gila Salt River Meridian

PHOENIX, ARIZONA

2007 FEB - 5 A 11: 57

RECEIVED  
B.L.M. AZ STATE OFFICE

ARC 378041

## LOCATION NOTICE FOR LODE MINING CLAIM

NOTICE IS HEREBY GIVEN that the **SVN 89** lode mining claim has been located by Patrick Hillard, whose current mailing address is P.O. Box 388, Kanab, UT, 84741.

The general course of this claim is WEST and it is situated in Mohave County, Arizona.

The claim is 1,500 feet in length and 600 feet in width. This claim runs from the location monument on which this location notice is posted approximately 10 feet in a(n) EAST direction to the EAST end line center and 1,490 feet in a(n) WEST direction to the WEST end line. The claim is marked by six monuments, one at each corner and one at the center of each end line of the claim.

The location monument on which this notice is posted is situated within Section 14, , T38N-R5W, Gila Salt River Base and Meridian, Arizona, and this claim encompasses portions of the following quarter section(s), Section(s), Township(s) and Range(s), Gila Salt River Base and Meridian, Arizona:


SE SEC 14, T38N-R5W

The locality of this claim with reference to some natural object or permanent monument and additional information (if any) concerning its locality are as follows:

The SOUTHEAST corner of this claim is 200 feet North and 200 feet West from the SW corner, Section 13 T 38N, R5W.

Dated and posted on the ground November 11, 2006.

LOCATOR



Patrick Hillard

Return to:

Judy Pratt  
2182 So. Dover Way  
Lakewood, CO 80227

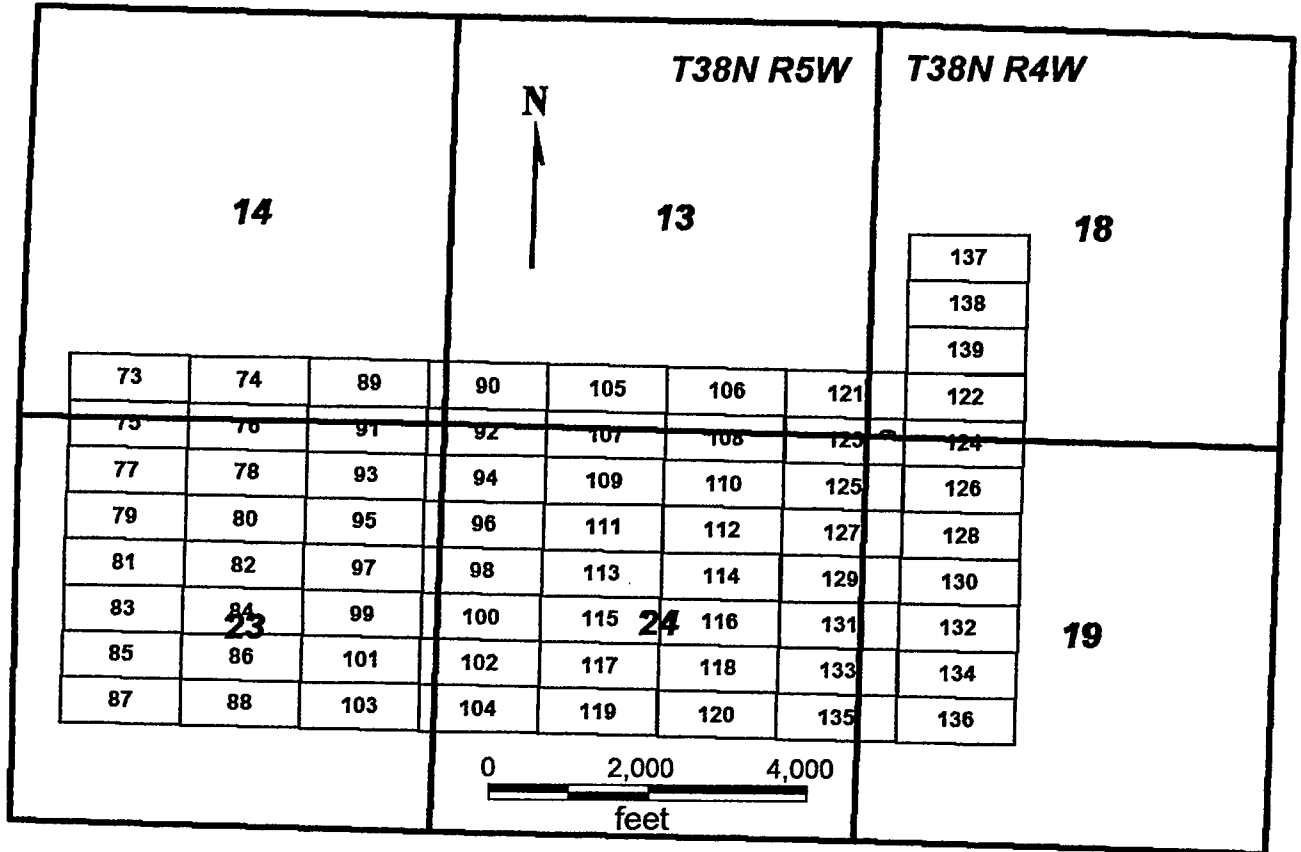
PHOENIX, ARIZONA

2007 FEB - 5 A 11: 57

RECEIVED  
B.L.M. AZ STATE OFFICE

ANL 378042

**SVN 73-139  
T38N, R4W AND R5W**



**SVN 73-130**

All claims are 1500 x 600

Sides are E-W and ends are N-S

All locations, corners and end centers are 5' 2x2 wood posts with metal tags

Located by:

Patrick Hillard

Mohave Co., Arizona

Box 388

Sections 13, 14, 23 and 24, T38N, R5W and

Kanab, Utah 84741

Sections 18 and 19, T38N, R4W

Gila Salt River Meridian

2007 FEB - 5 A 11: 57

RECEIVED  
B.L.M. AZ STATE OFFICE

ANG 378042

## LOCATION NOTICE FOR LODE MINING CLAIM

NOTICE IS HEREBY GIVEN that the **SVN 90** lode mining claim has been located by Patrick Hillard, whose current mailing address is P.O. Box 388, Kanab, UT, 84741.

The general course of this claim is EAST and it is situated in Mohave County, Arizona.

The claim is 1,500 feet in length and 600 feet in width. This claim runs from the location monument on which this location notice is posted approximately 10 feet in a(n) WEST direction to the WEST end line center and 1,490 feet in a(n) EAST direction to the EAST end line. The claim is marked by six monuments, one at each corner and one at the center of each end line of the claim.

The location monument on which this notice is posted is situated within Section 14, , T38N-R5W, Gila Salt River Base and Meridian, Arizona, and this claim encompasses portions of the following quarter section(s), Section(s), Township(s) and Range(s), Gila Salt River Base and Meridian, Arizona:


SE SEC 14, SW SEC 13, T38N-R5W

The locality of this claim with reference to some natural object or permanent monument and additional information (if any) concerning its locality are as follows:

The SOUTHWEST corner of this claim is 200 feet North and 200 feet West from the SW corner, Section 13 T 38N, R5W.

Dated and posted on the ground November 11, 2006.

LOCATOR



Patrick Hillard

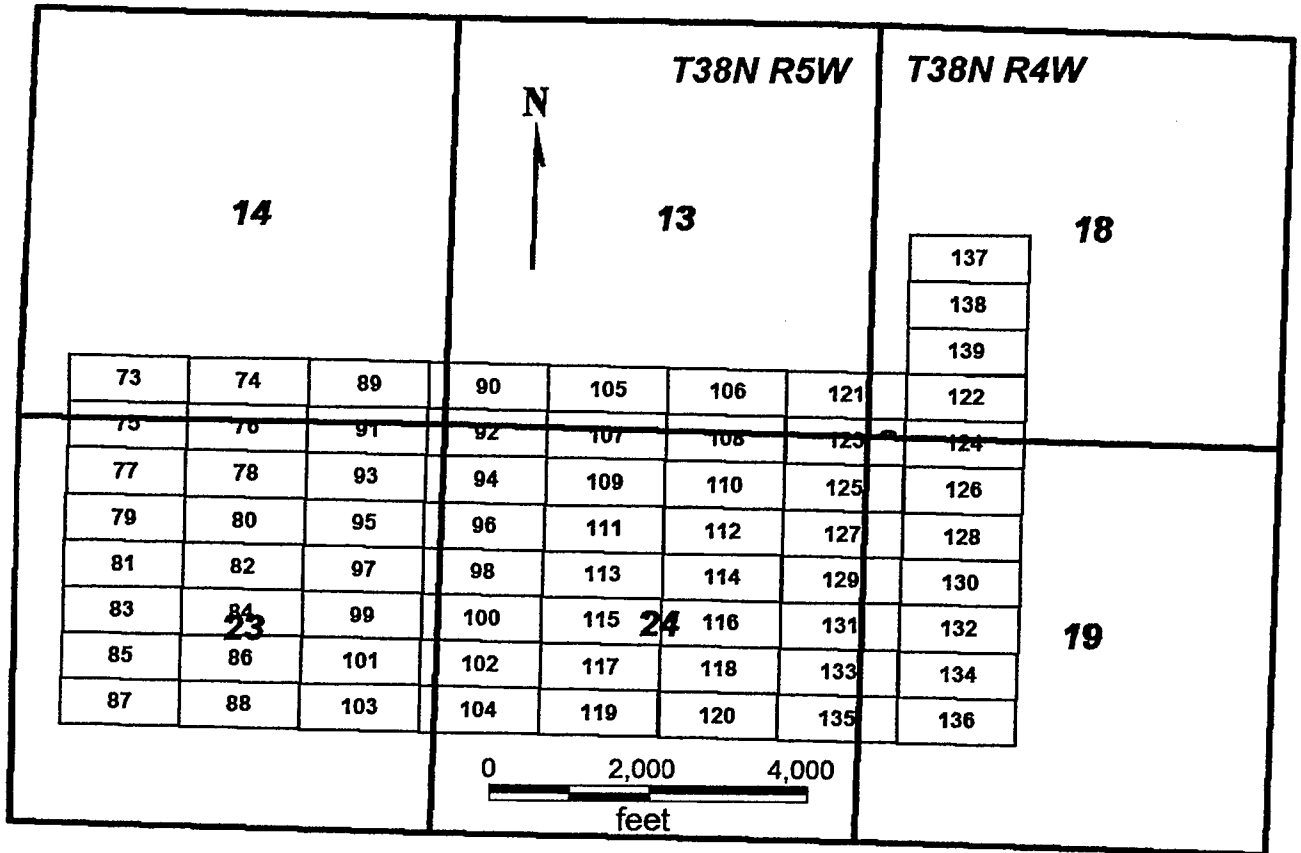
Return to:

Judy Pratt  
2182 So. Dover Way  
Lakewood, CO 80227

RECEIVED  
B.L.M. AZ STATE OFFICE  
2007 FEB -5 A 11: 57  
PHOENIX, ARIZONA

AN6378043

**SVN 73-139  
T38N, R4W AND R5W**



**SVN 73-130**

All claims are 1500 x 600

Sides are E-W and ends are N-S

All locations, corners and end centers are 5' 2x2 wood posts with metal tags

Located by:

Patrick Hillard

Mohave Co., Arizona

Box 388

Sections 13, 14, 23 and 24, T38N, R5W and

Sections 18 and 19, T38N, R4W

Kanab, Utah 84741

PHOENIX, ARIZONA

Gila Salt River Meridian

2007 FEB - 5 A II: 57

RECEIVED  
B.L.M. AZ STATE OFFICE

ANG 378043

## LOCATION NOTICE FOR LODE MINING CLAIM

NOTICE IS HEREBY GIVEN that the **SVN 91** lode mining claim has been located by Patrick Hillard, whose current mailing address is P.O. Box 388, Kanab, UT, 84741.

The general course of this claim is WEST and it is situated in Mohave County, Arizona.

The claim is 1,500 feet in length and 600 feet in width. This claim runs from the location monument on which this location notice is posted approximately 10 feet in a(n) EAST direction to the EAST end line center and 1,490 feet in a(n) WEST direction to the WEST end line. The claim is marked by six monuments, one at each corner and one at the center of each end line of the claim.

The location monument on which this notice is posted is situated within Section 23, , T38N-R5W, Gila Salt River Base and Meridian, Arizona, and this claim encompasses portions of the following quarter section(s), Section(s), Township(s) and Range(s), Gila Salt River Base and Meridian, Arizona:


SE SEC 14, NE SEC 23, T38N-R5W

The locality of this claim with reference to some natural object or permanent monument and additional information (if any) concerning its locality are as follows:

The SOUTHEAST corner of this claim is 400 feet South and 200 feet West from the SW corner, Section 13 T 38N, R5W.

Dated and posted on the ground November 11, 2006.

LOCATOR

  
Patrick Hillard

Return to:

Judy Pratt  
2182 So. Dover Way  
Lakewood, CO 80227

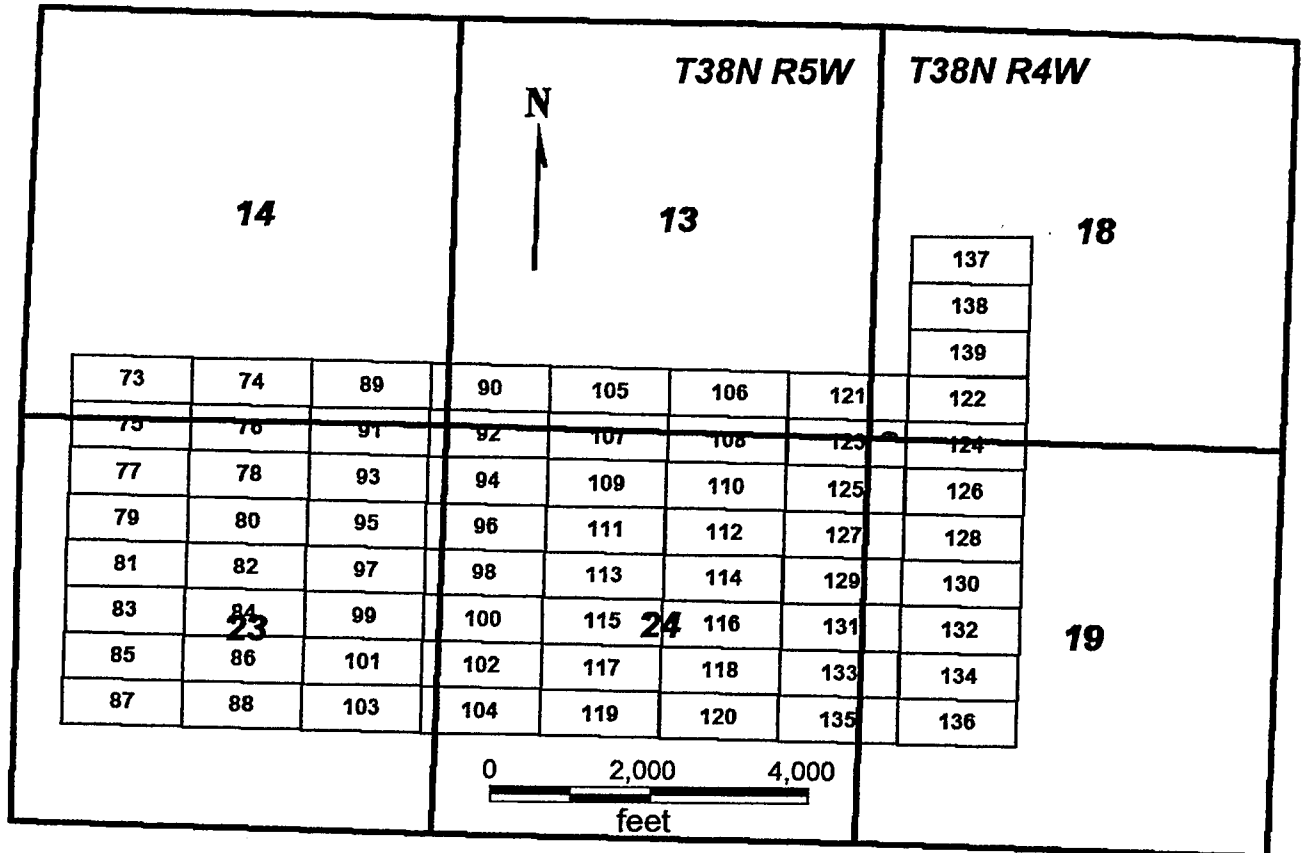
PHOENIX, ARIZONA

2007 FEB - 5 A 11: 57

RECEIVED  
B.L.M. AZ STATE OFFICE

ANC 378044

**SVN 73-139  
T38N, R4W AND R5W**



**SVN 73-130**

All claims are 1500 x 600

Sides are E-W and ends are N-S

All locations, corners and end centers are 5' 2x2 wood posts with metal tags

Located by:

Patrick Hillard

Mohave Co., Arizona

Box 388

Sections 13, 14, 23 and 24, T38N, R5W and

Sections 18 and 19, T38N, R4W

Kanab, Utah 84741

Gila Salt River Meridian

2007 FEB - 5 A 11: 57

RECEIVED  
B.L.M. AZ STATE OFFICE

AMC 378044

## LOCATION NOTICE FOR LODE MINING CLAIM

NOTICE IS HEREBY GIVEN that the **SVN 92** lode mining claim has been located by Patrick Hillard, whose current mailing address is P.O. Box 388, Kanab, UT, 84741.

The general course of this claim is EAST and it is situated in Mohave County, Arizona.

The claim is 1,500 feet in length and 600 feet in width. This claim runs from the location monument on which this location notice is posted approximately 10 feet in a(n) WEST direction to the WEST end line center and 1,490 feet in a(n) EAST direction to the EAST end line. The claim is marked by six monuments, one at each corner and one at the center of each end line of the claim.

The location monument on which this notice is posted is situated within Section 23, , T38N-R5W, Gila Salt River Base and Meridian, Arizona, and this claim encompasses portions of the following quarter section(s), Section(s), Township(s) and Range(s), Gila Salt River Base and Meridian, Arizona:


SE SEC 14, NE SEC 23, NW SEC 24, SW SEC 13, T38N-R5W

The locality of this claim with reference to some natural object or permanent monument and additional information (if any) concerning its locality are as follows:

The SOUTHWEST corner of this claim is 400 feet South and 200 feet West from the SW corner, Section 13 T 38N, R5W.

Dated and posted on the ground November 11, 2006.

LOCATOR



Patrick Hillard

Return to:

Judy Pratt  
2182 So. Dover Way  
Lakewood, CO 80227

PHOENIX, ARIZONA

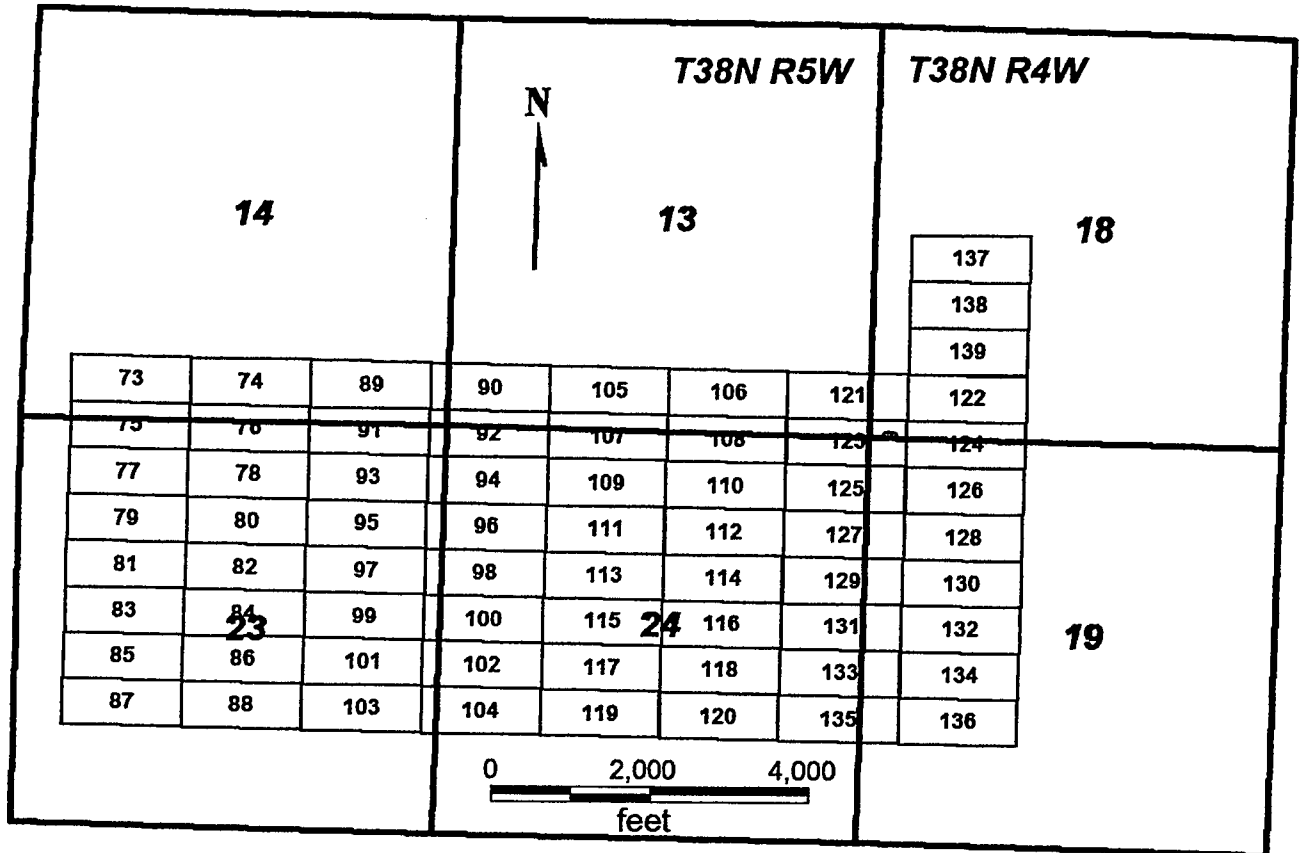
2007 FEB - 5 A 11: 57

RECEIVED  
B.L.M. AZ STATE OFFICE

AMC 378045



**SVN 73-139  
T38N, R4W AND R5W**



**SVN 73-130**

Sides are E-W and ends are N-S

All locations, corners and end centers are 5' 2x2 wood posts with metal tags

Located by:

Patrick Hillard

Box 388

Kanab, Utah 84741

All claims are 1500 x 600

Mohave Co., Arizona

Sections 13, 14, 23 and 24, T38N, R5W and

Sections 18 and 19, T38N, R4W

Gila Salt River Meridian

PHOENIX, ARIZONA

2007 FEB - 5 A 11: 57

RECEIVED  
B.L.M. AZ STATE OFFICE

ANL 3 18045

## LOCATION NOTICE FOR LODE MINING CLAIM

NOTICE IS HEREBY GIVEN that the **SVN 93** lode mining claim has been located by Patrick Hillard, whose current mailing address is P.O. Box 388, Kanab, UT, 84741.

The general course of this claim is WEST and it is situated in Mohave County, Arizona.

The claim is 1,500 feet in length and 600 feet in width. This claim runs from the location monument on which this location notice is posted approximately 10 feet in a(n) EAST direction to the EAST end line center and 1,490 feet in a(n) WEST direction to the WEST end line. The claim is marked by six monuments, one at each corner and one at the center of each end line of the claim.

The location monument on which this notice is posted is situated within Section 23, , T38N-R5W, Gila Salt River Base and Meridian, Arizona, and this claim encompasses portions of the following quarter section(s), Section(s), Township(s) and Range(s), Gila Salt River Base and Meridian, Arizona:


NE SEC 23, T38N-R5W

The locality of this claim with reference to some natural object or permanent monument and additional information (if any) concerning its locality are as follows:

The SOUTHEAST corner of this claim is 1000 feet South and 200 feet West from the SW corner, Section 13 T 38N, R5W.

Dated and posted on the ground November 11, 2006.

LOCATOR



Patrick Hillard

Return to:

Judy Pratt  
2182 So. Dover Way  
Lakewood, CO 80227

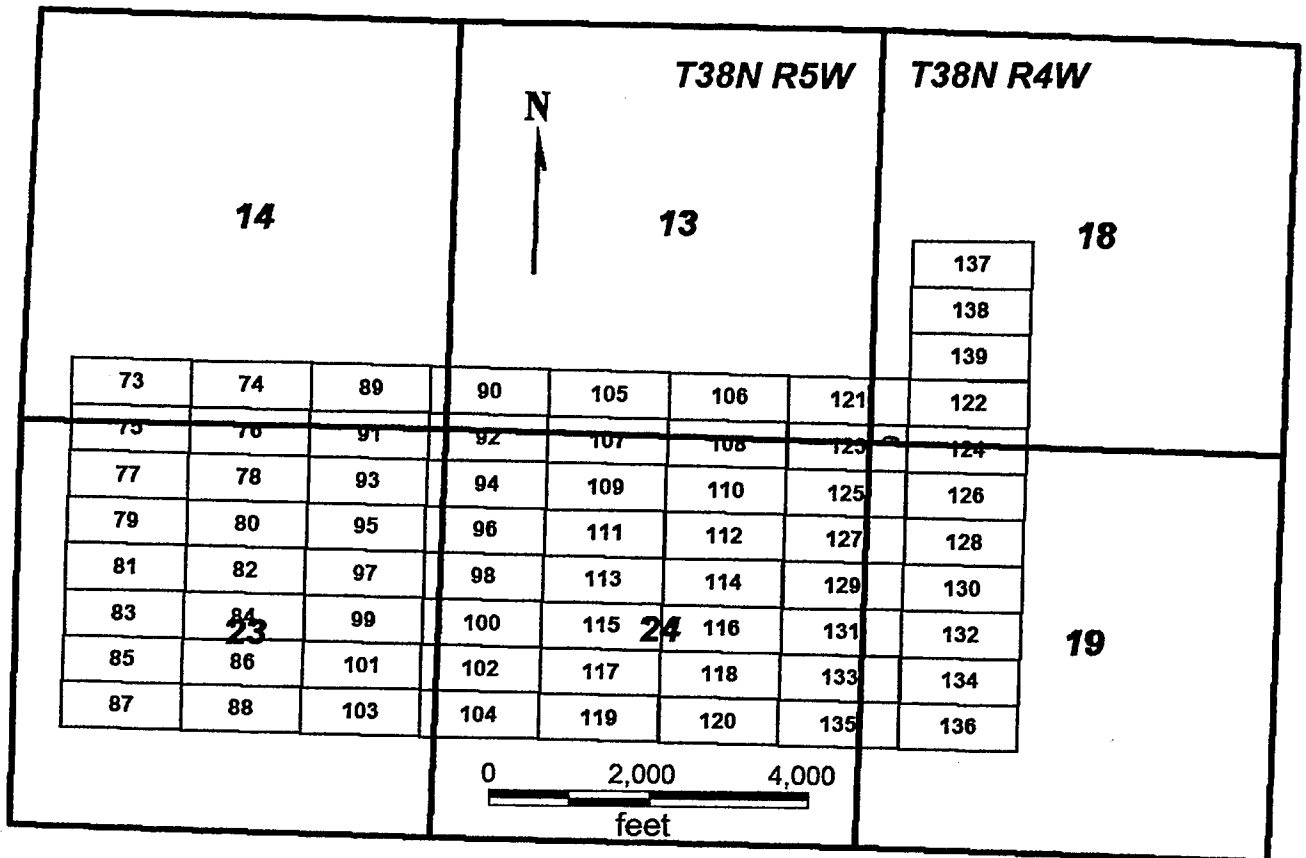
PHOENIX, ARIZONA

2007 FEB - 5 A 11: 57

RECEIVED  
B.L.M. AZ STATE OFFICE

ANG 378046

**SVN 73-139  
T38N, R4W AND R5W**



**SVN 73-130**

All claims are 1500 x 600

Sides are E-W and ends are N-S

All locations, corners and end centers are 5' 2x2 wood posts with metal tags

Located by:

Patrick Hillard

Mohave Co., Arizona

Box 388

Sections 13, 14, 23 and 24, T38N, R5W and  
Sections 18 and 19, T38N, R4W

Kanab, Utah 84741

PHOENIX, ARIZONA

Gila Salt River Meridian

2007 FEB - 5 A 11: 57

RECEIVED  
B.L.M. AZ STATE OFFICE

AMC 378046

## LOCATION NOTICE FOR LODE MINING CLAIM

NOTICE IS HEREBY GIVEN that the **SVN 94** lode mining claim has been located by Patrick Hillard, whose current mailing address is P.O. Box 388, Kanab, UT, 84741.

The general course of this claim is EAST and it is situated in Mohave County, Arizona.

The claim is 1,500 feet in length and 600 feet in width. This claim runs from the location monument on which this location notice is posted approximately 10 feet in a(n) WEST direction to the WEST end line center and 1,490 feet in a(n) EAST direction to the EAST end line. The claim is marked by six monuments, one at each corner and one at the center of each end line of the claim.

The location monument on which this notice is posted is situated within Section 23, , T38N-R5W, Gila Salt River Base and Meridian, Arizona, and this claim encompasses portions of the following quarter section(s), Section(s), Township(s) and Range(s), Gila Salt River Base and Meridian, Arizona:


NE SEC 23, NW SEC 24, T38N-R5W

The locality of this claim with reference to some natural object or permanent monument and additional information (if any) concerning its locality are as follows:

The SOUTHWEST corner of this claim is 1000 feet South and 200 feet West from the SW corner, Section 13 T 38N, R5W.

Dated and posted on the ground November 11, 2006.

LOCATOR



Patrick Hillard

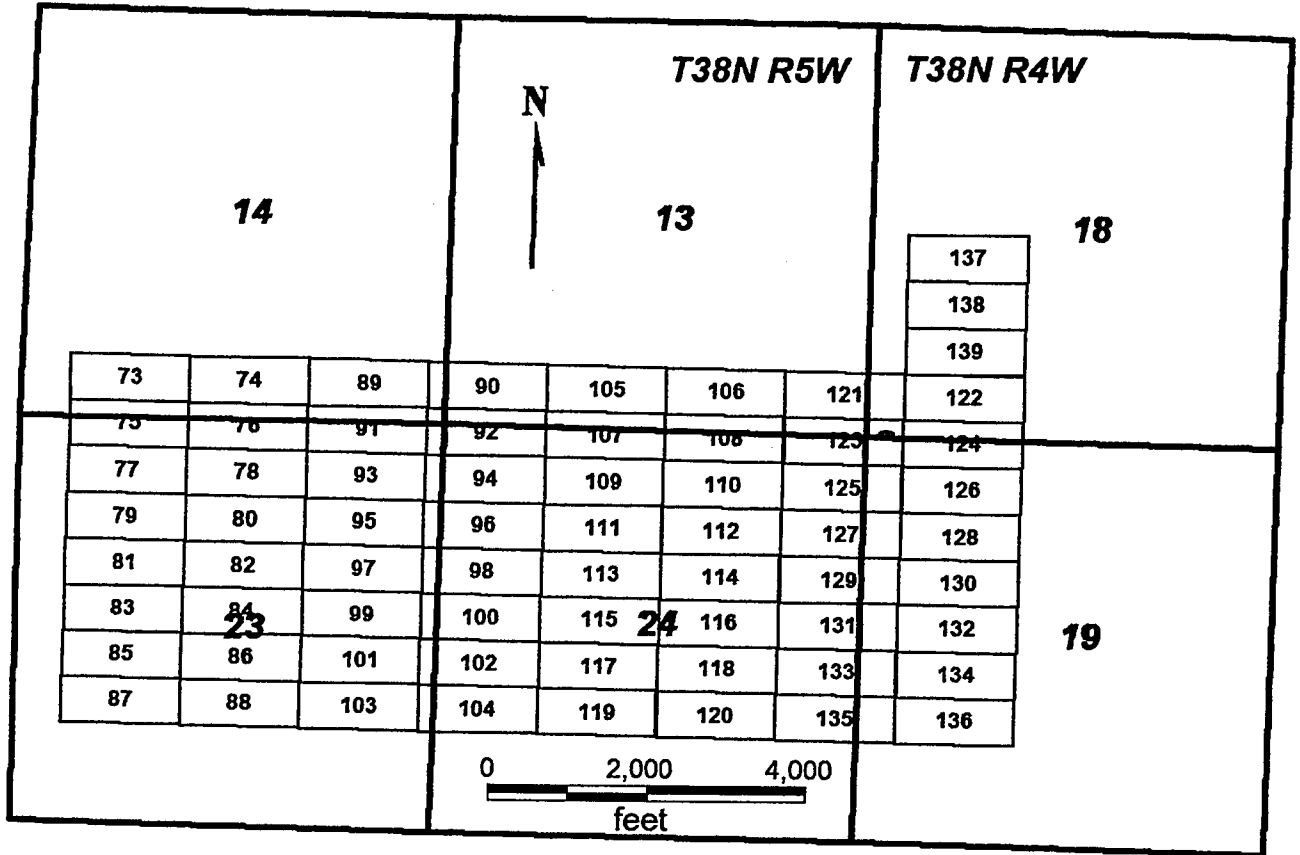
Return to:

Judy Pratt  
2182 So. Dover Way  
Lakewood, CO 80227

PHOENIX, ARIZONA  
2007 FEB - 5 A 11: 57  
RECEIVED  
B.L.M. AZ STATE OFFICE

ANC 378047

**SVN 73-139  
T38N, R4W AND R5W**



**SVN 73-130**

All claims are 1500 x 600

Sides are E-W and ends are N-S

All locations, corners and end centers are 5' 2x2 wood posts with metal tags

Located by:

Patrick Hillard

Mohave Co., Arizona

Box 388

Sections 13, 14, 23 and 24, T38N, R5W and

Kanab, Utah 84741

Sections 18 and 19, T38N, R4W

Gila Salt River Meridian

PHOENIX, ARIZONA

2007 FEB -5 - A 11: 58

RECEIVED  
B.L.M. AZ STATE OFFICE

AMC 378047

## LOCATION NOTICE FOR LODE MINING CLAIM

NOTICE IS HEREBY GIVEN that the **SVN 95** lode mining claim has been located by Patrick Hillard, whose current mailing address is P.O. Box 388, Kanab, UT, 84741.

The general course of this claim is WEST and it is situated in Mohave County, Arizona.

The claim is 1,500 feet in length and 600 feet in width. This claim runs from the location monument on which this location notice is posted approximately 10 feet in a(n) EAST direction to the EAST end line center and 1,490 feet in a(n) WEST direction to the WEST end line. The claim is marked by six monuments, one at each corner and one at the center of each end line of the claim.

The location monument on which this notice is posted is situated within Section 23, , T38N-R5W, Gila Salt River Base and Meridian, Arizona, and this claim encompasses portions of the following quarter section(s), Section(s), Township(s) and Range(s), Gila Salt River Base and Meridian, Arizona:


NE SEC 23, T38N-R5W

The locality of this claim with reference to some natural object or permanent monument and additional information (if any) concerning its locality are as follows:

The SOUTHEAST corner of this claim is 1600 feet South and 200 feet West from the SW corner, Section 13 T 38N, R5W.

Dated and posted on the ground November 11, 2006.

LOCATOR



Patrick Hillard

Return to:

Judy Pratt  
2182 So. Dover Way  
Lakewood, CO 80227

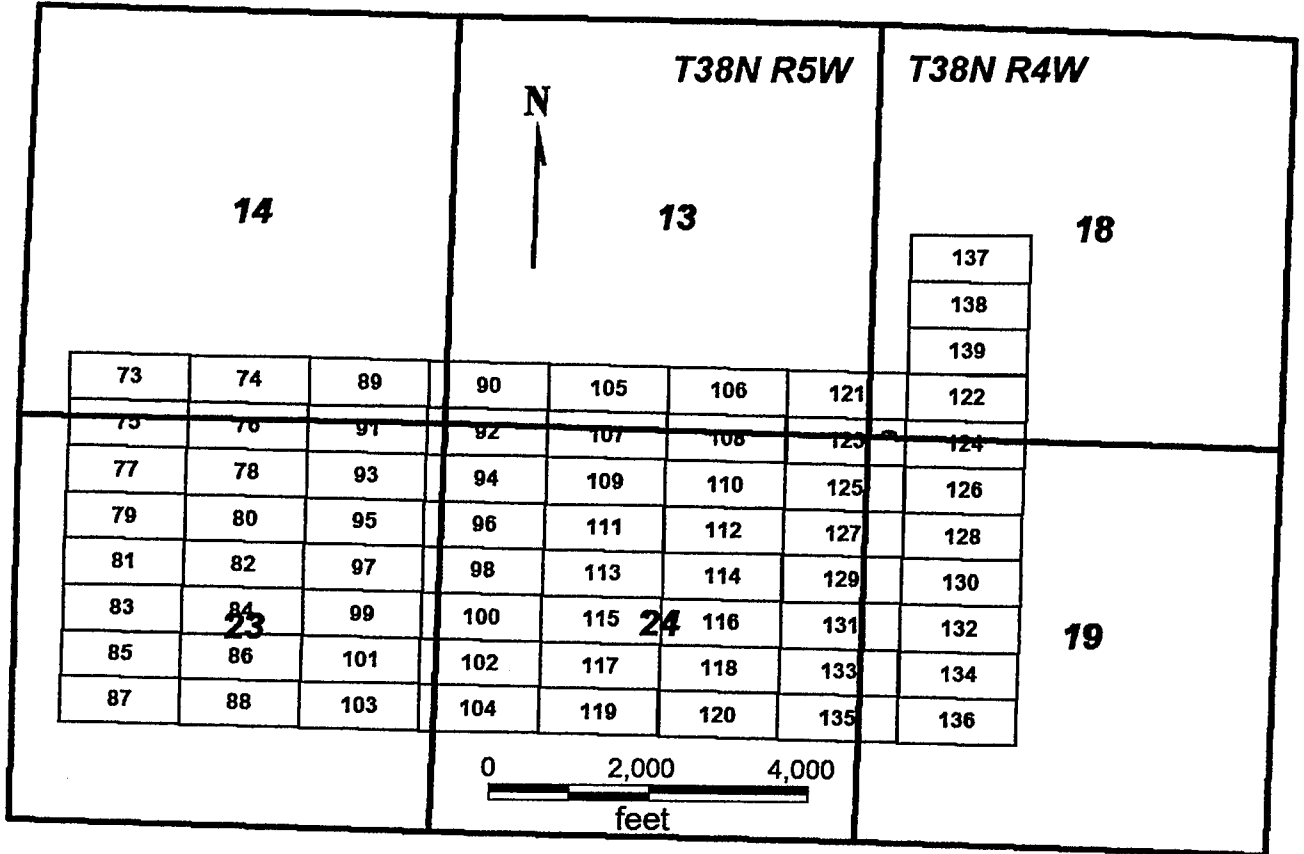
PHOENIX, ARIZONA

2007 FEB - 5 A 11: 58

RECEIVED  
B.L.M. AZ STATE OFFICE

AMC 378048

**SVN 73-139  
T38N, R4W AND R5W**



**SVN 73-130**

All claims are 1500 x 600

Sides are E-W and ends are N-S

All locations, corners and end centers are 5' 2x2 wood posts with metal tags

Located by:

Patrick Hillard

Mohave Co., Arizona

Box 388

Sections 13, 14, 23 and 24, T38N, R5W and

Kanab, Utah 84741

Sections 18 and 19, T38N, R4W

Gila Salt River Meridian

PHOENIX, ARIZONA

2007 FEB - 5 A 11: 58

RECEIVED  
B.L.M. AZ STATE OFFICE

AMC 378048

## LOCATION NOTICE FOR LODE MINING CLAIM

NOTICE IS HEREBY GIVEN that the **SVN 96** lode mining claim has been located by Patrick Hillard, whose current mailing address is P.O. Box 388, Kanab, UT, 84741.

The general course of this claim is EAST and it is situated in Mohave County, Arizona.

The claim is 1,500 feet in length and 600 feet in width. This claim runs from the location monument on which this location notice is posted approximately 10 feet in a(n) WEST direction to the WEST end line center and 1,490 feet in a(n) EAST direction to the EAST end line. The claim is marked by six monuments, one at each corner and one at the center of each end line of the claim.

The location monument on which this notice is posted is situated within Section 23, , T38N-R5W, Gila Salt River Base and Meridian, Arizona, and this claim encompasses portions of the following quarter section(s), Section(s), Township(s) and Range(s), Gila Salt River Base and Meridian, Arizona:


NE SEC 23, NW SEC 24, T38N-R5W

The locality of this claim with reference to some natural object or permanent monument and additional information (if any) concerning its locality are as follows:

The SOUTHWEST corner of this claim is 1600 feet South and 200 feet West from the SW corner, Section 13 T 38N, R5W.

Dated and posted on the ground November 11, 2006.

LOCATOR



Patrick Hillard

Return to:

Judy Pratt  
2182 So. Dover Way  
Lakewood, CO 80227

PHOENIX, ARIZONA

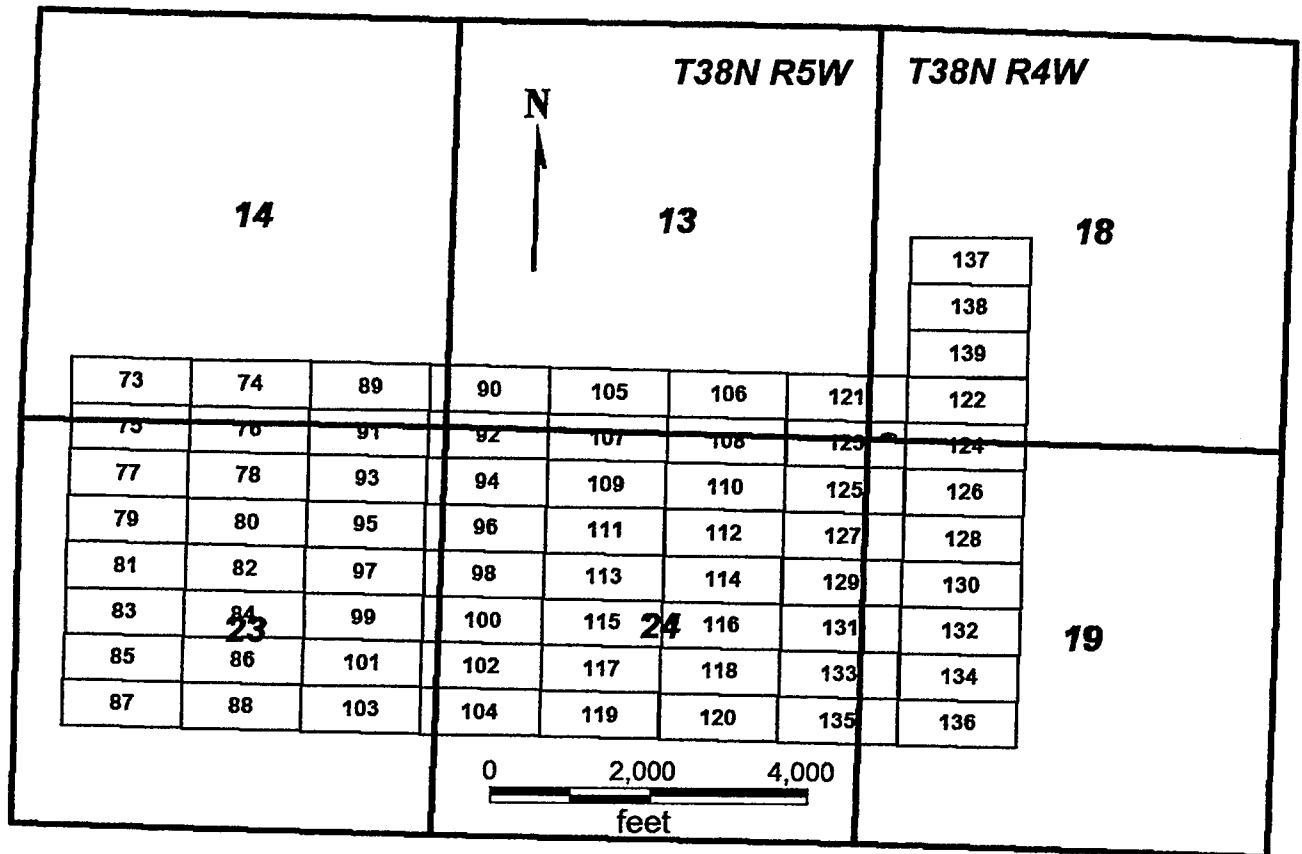
2007 FEB - 5 A 11: 58

RECEIVED  
B.L.M. AZ STATE OFFICE

AMC 378049



**SVN 73-139  
T38N, R4W AND R5W**



**SVN 73-130**

All claims are 1500 x 600

Sides are E-W and ends are N-S

All locations, corners and end centers are 5' 2x2 wood posts with metal tags

Located by:

Patrick Hillard

Mohave Co., Arizona

Box 388

Sections 13, 14, 23 and 24, T38N, R5W and  
Sections 18 and 19, T38N, R4W

Kanab, Utah 84741

Gila Salt River Meridian

PHOENIX, ARIZONA

2007 FEB - 5 A 11: 58

RECEIVED  
B.L.M. AZ STATE OFFICE

AN 378049

## LOCATION NOTICE FOR LODE MINING CLAIM

NOTICE IS HEREBY GIVEN that the **SVN 97** lode mining claim has been located by Patrick Hillard, whose current mailing address is P.O. Box 388, Kanab, UT, 84741.

The general course of this claim is WEST and it is situated in Mohave County, Arizona.

The claim is 1,500 feet in length and 600 feet in width. This claim runs from the location monument on which this location notice is posted approximately 10 feet in a(n) EAST direction to the EAST end line center and 1,490 feet in a(n) WEST direction to the WEST end line. The claim is marked by six monuments, one at each corner and one at the center of each end line of the claim.

The location monument on which this notice is posted is situated within Section 23, , T38N-R5W, Gila Salt River Base and Meridian, Arizona, and this claim encompasses portions of the following quarter section(s), Section(s), Township(s) and Range(s), Gila Salt River Base and Meridian, Arizona:


NE SEC 23, T38N-R5W

The locality of this claim with reference to some natural object or permanent monument and additional information (if any) concerning its locality are as follows:

The SOUTHEAST corner of this claim is 2200 feet South and 200 feet West from the SW corner, Section 13 T 38N, R5W.

Dated and posted on the ground November 11, 2006.

LOCATOR



Patrick Hillard

Return to:

Judy Pratt  
2182 So. Dover Way  
Lakewood, CO 80227

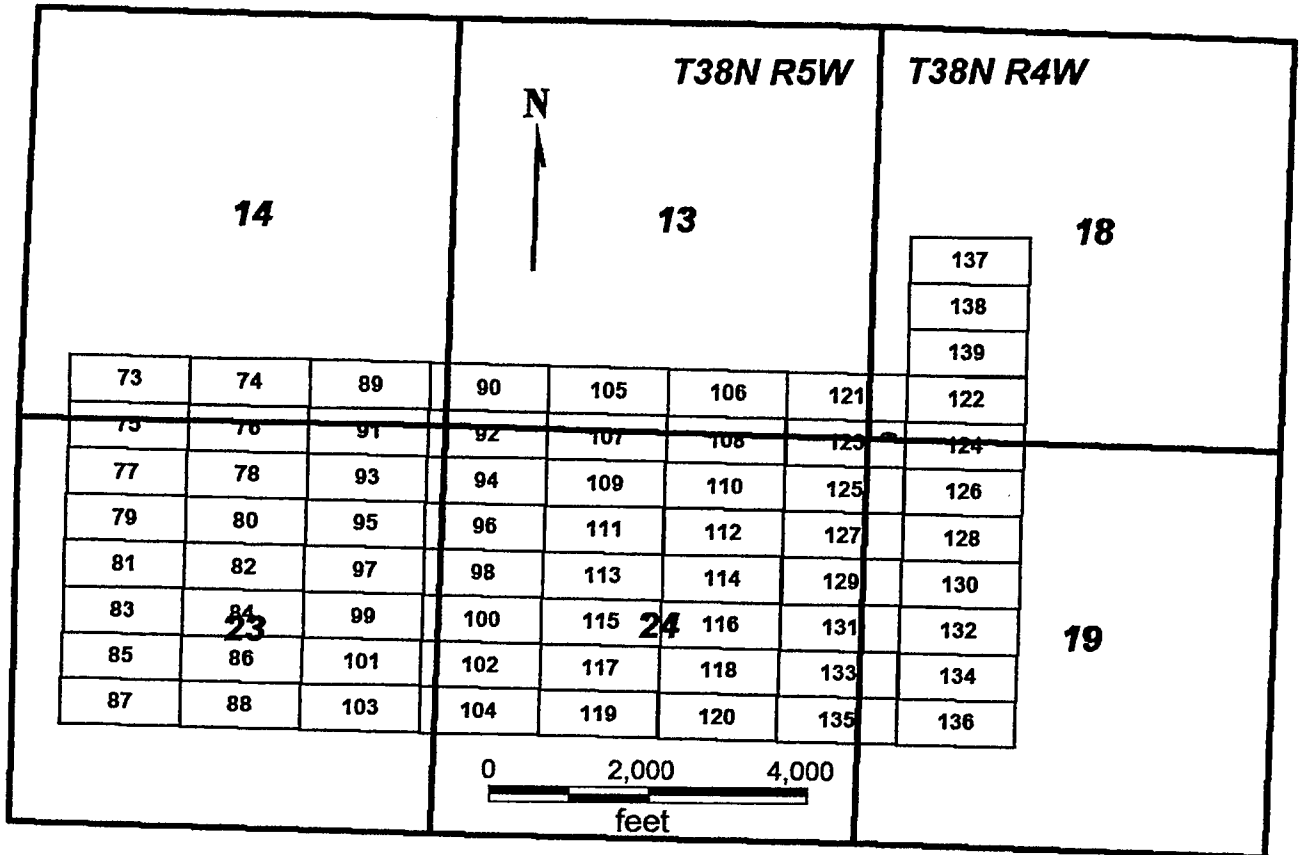
PHOENIX, ARIZONA

2007 FEB - 5 A 11: 58

RECEIVED  
B.L.M. AZ STATE OFFICE

AMC 378050

**SVN 73-139  
T38N, R4W AND R5W**



**SVN 73-130**

All claims are 1500 x 600

Sides are E-W and ends are N-S

All locations, corners and end centers are 5' 2x2 wood posts with metal tags

Located by:

Patrick Hillard

Mohave Co., Arizona

Box 388

Sections 13, 14, 23 and 24, T38N, R5W and

Sections 18 and 19, T38N, R4W

Kanab, Utah 84741

Gila Salt River Meridian

2007 FEB - 5 A 11: 58

RECEIVED  
B.L.M. AZ STATE OFFICE

AMC 3 18050

## LOCATION NOTICE FOR LODE MINING CLAIM

NOTICE IS HEREBY GIVEN that the **SVN 98** lode mining claim has been located by Patrick Hillard, whose current mailing address is P.O. Box 388, Kanab, UT, 84741.

The general course of this claim is EAST and it is situated in Mohave County, Arizona.

The claim is 1,500 feet in length and 600 feet in width. This claim runs from the location monument on which this location notice is posted approximately 10 feet in a(n) WEST direction to the WEST end line center and 1,490 feet in a(n) EAST direction to the EAST end line. The claim is marked by six monuments, one at each corner and one at the center of each end line of the claim.

The location monument on which this notice is posted is situated within Section 23, , T38N-R5W, Gila Salt River Base and Meridian, Arizona, and this claim encompasses portions of the following quarter section(s), Section(s), Township(s) and Range(s), Gila Salt River Base and Meridian, Arizona:


NE SEC 23, NW SEC 24, T38N-R5W

The locality of this claim with reference to some natural object or permanent monument and additional information (if any) concerning its locality are as follows:

The SOUTHWEST corner of this claim is 2200 feet South and 200 feet West from the SW corner, Section 13 T 38N, R5W.

Dated and posted on the ground November 11, 2006.

LOCATOR

  
Patrick Hillard

Return to:

Judy Pratt  
2182 So. Dover Way  
Lakewood, CO 80227

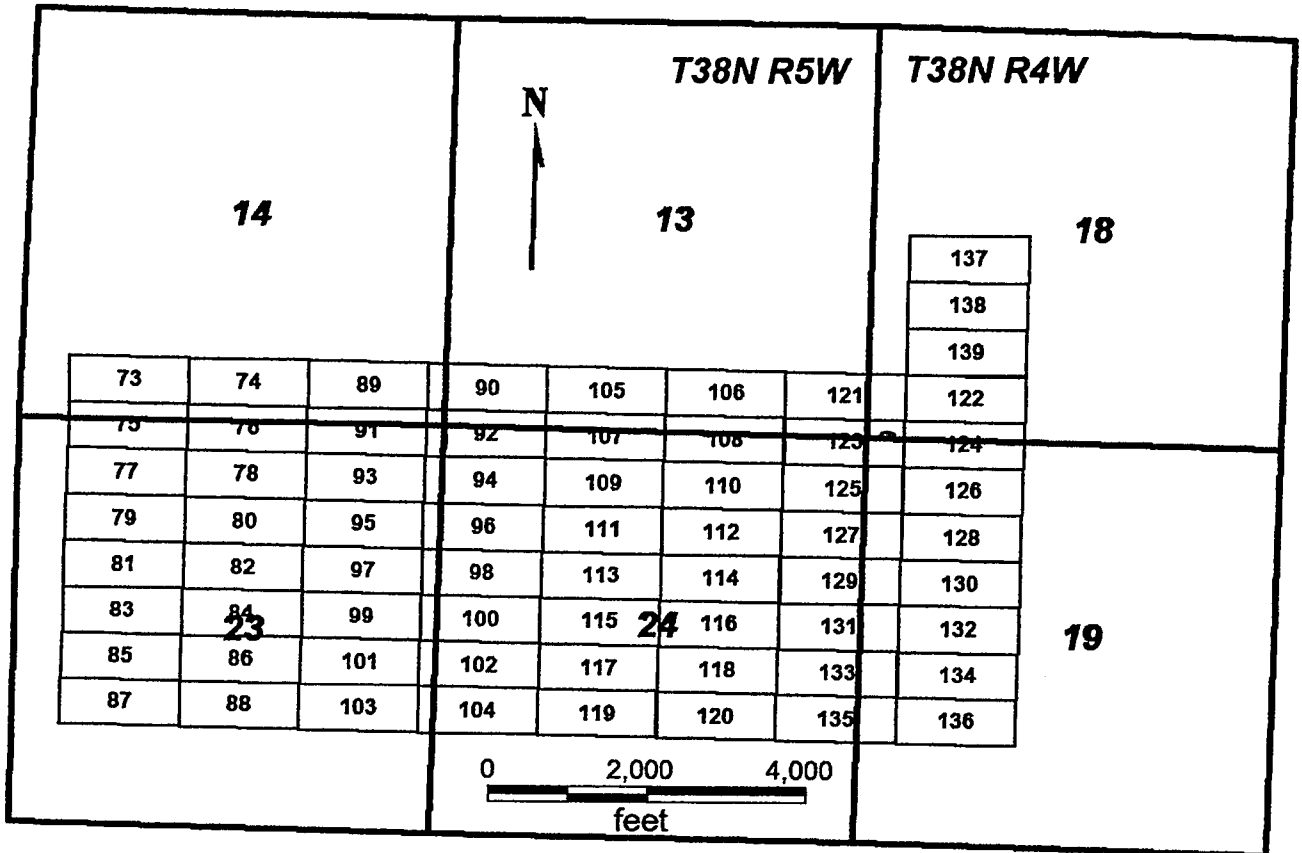
PHOENIX, ARIZONA

2007 FEB -5 A 11:58

RECEIVED  
B.L.M. AZ STATE OFFICE

AMC 378051

**SVN 73-139  
T38N, R4W AND R5W**



**SVN 73-130**

All claims are 1500 x 600

Sides are E-W and ends are N-S

All locations, corners and end centers are 5' 2x2 wood posts with metal tags

Located by:

Patrick Hillard

Mohave Co., Arizona

Box 388

Sections 13, 14, 23 and 24, T38N, R5W and

Kanab, Utah 84741

Sections 18 and 19, T38N, R4W

PHOENIX, ARIZONA

Gila Salt River Meridian

2007 FEB - 5 A 11: 58

RECEIVED  
B.L.M. AZ STATE OFFICE

AMC 378051

## LOCATION NOTICE FOR LODE MINING CLAIM

NOTICE IS HEREBY GIVEN that the **SVN 99** lode mining claim has been located by Patrick Hillard, whose current mailing address is P.O. Box 388, Kanab, UT, 84741.

The general course of this claim is WEST and it is situated in Mohave County, Arizona.

The claim is 1,500 feet in length and 600 feet in width. This claim runs from the location monument on which this location notice is posted approximately 10 feet in a(n) EAST direction to the EAST end line center and 1,490 feet in a(n) WEST direction to the WEST end line. The claim is marked by six monuments, one at each corner and one at the center of each end line of the claim.

The location monument on which this notice is posted is situated within Section 23, , T38N-R5W, Gila Salt River Base and Meridian, Arizona, and this claim encompasses portions of the following quarter section(s), Section(s), Township(s) and Range(s), Gila Salt River Base and Meridian, Arizona:

NE SEC 23, SE SEC 23, T38N-R5W

The locality of this claim with reference to some natural object or permanent monument and additional information (if any) concerning its locality are as follows:

The SOUTHEAST corner of this claim is 2800 feet South and 200 feet West from the SW corner, Section 13 T 38N, R5W.

Dated and posted on the ground November 11, 2006.

LOCATOR

  
Patrick Hillard

Return to:

Judy Pratt  
2182 So. Dover Way  
Lakewood, CO 80227

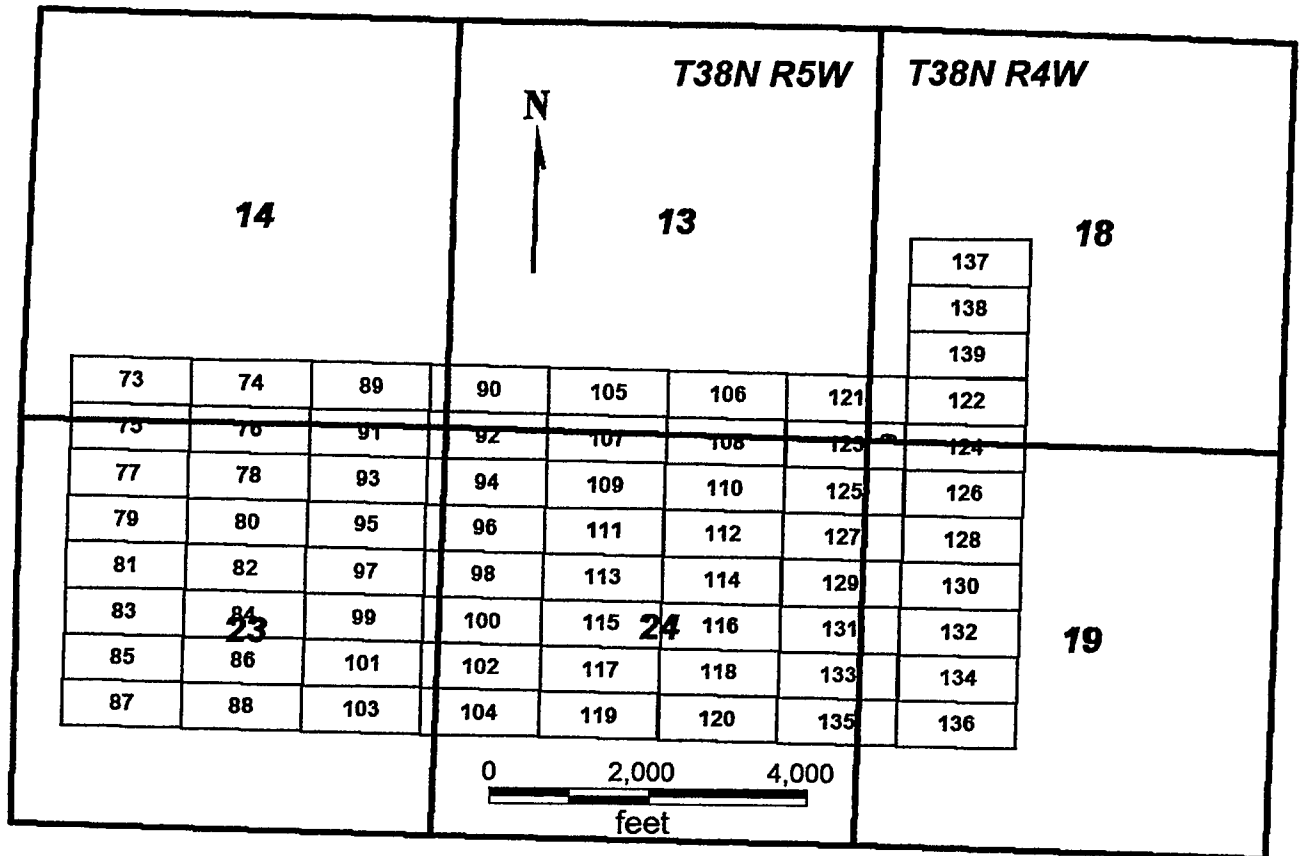
PHOENIX, ARIZONA

2007 FEB - 5 A 11: 58

RECEIVED  
B.L.M. AZ STATE OFFICE

ANC 378052

**SVN 73-139  
T38N, R4W AND R5W**



**SVN 73-130**

Sides are E-W and ends are N-S

All locations, corners and end centers are 5' 2x2 wood posts with metal tags

Located by:

Patrick Hillard

Box 388

Kanab, Utah 84741

All claims are 1500 x 600

Mohave Co., Arizona

Sections 13, 14, 23 and 24, T38N, R5W and

Sections 18 and 19, T38N, R4W

Gila Salt River Meridian

2001 FEB -5 A 11:58

RECEIVED  
B.L.M. AZ STATE OFFICE

ANL 3 18052

## LOCATION NOTICE FOR LODE MINING CLAIM

NOTICE IS HEREBY GIVEN that the **SVN 100** lode mining claim has been located by Patrick Hillard, whose current mailing address is P.O. Box 388, Kanab, UT, 84741.

The general course of this claim is EAST and it is situated in Mohave County, Arizona.

The claim is 1,500 feet in length and 600 feet in width. This claim runs from the location monument on which this location notice is posted approximately 10 feet in a(n) WEST direction to the WEST end line center and 1,490 feet in a(n) EAST direction to the EAST end line. The claim is marked by six monuments, one at each corner and one at the center of each end line of the claim.

The location monument on which this notice is posted is situated within Section 23, , T38N-R5W, Gila Salt River Base and Meridian, Arizona, and this claim encompasses portions of the following quarter section(s), Section(s), Township(s) and Range(s), Gila Salt River Base and Meridian, Arizona:

NE SEC 23, SE SEC 23, NW SEC 24, SW SEC 24, T38N-R5W

The locality of this claim with reference to some natural object or permanent monument and additional information (if any) concerning its locality are as follows:

The SOUTHWEST corner of this claim is 2800 feet South and 200 feet West from the SW corner, Section 13 T 38N, R5W.

Dated and posted on the ground November 11, 2006.

LOCATOR



Patrick Hillard

Return to:

Judy Pratt  
2182 So. Dover Way  
Lakewood, CO 80227

PHOENIX, ARIZONA

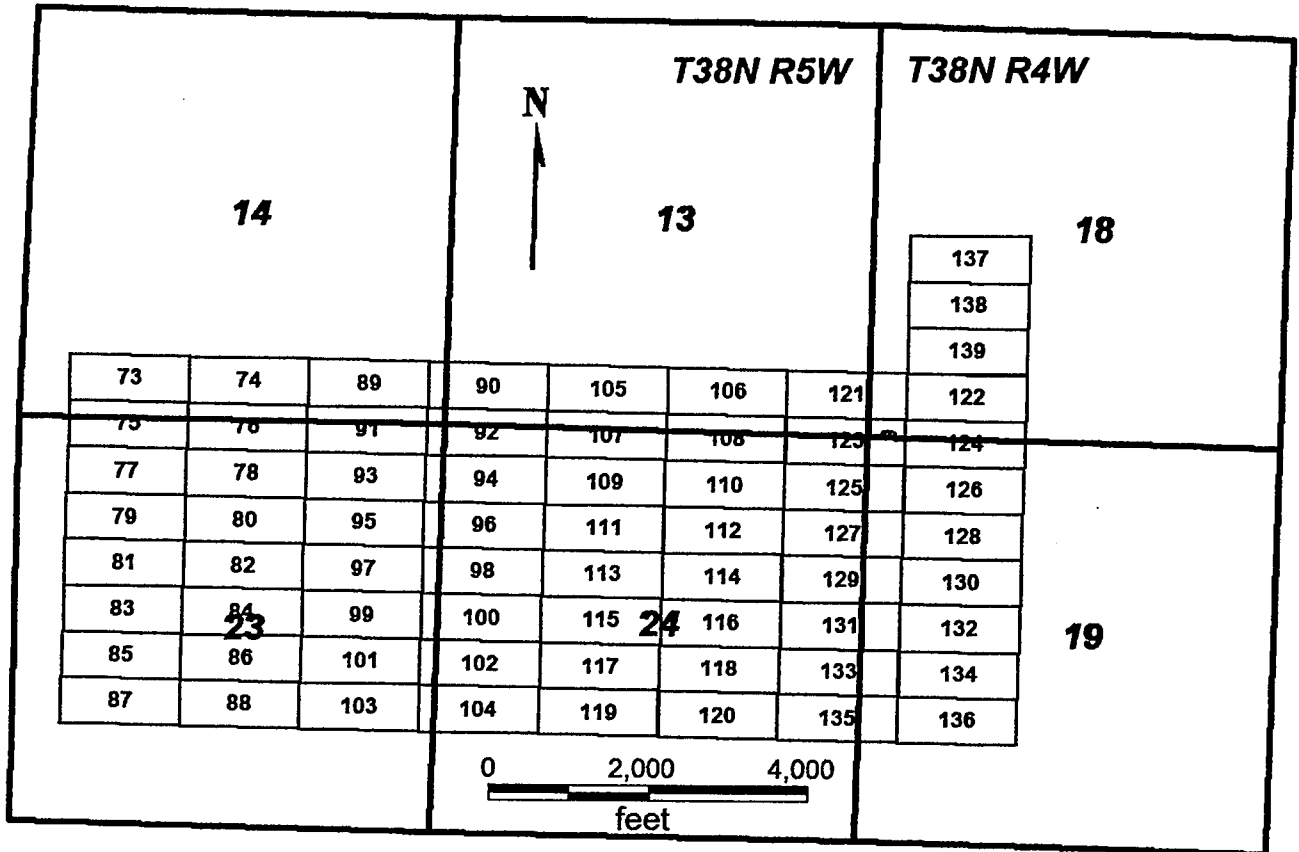
2007 FEB -5 A 11: 58

RECEIVED  
B.L.M. AZ STATE OFFICE

ANC 378053



**SVN 73-139  
T38N, R4W AND R5W**



**SVN 73-130**

All claims are 1500 x 600

Sides are E-W and ends are N-S

All locations, corners and end centers are 5' 2x2 wood posts with metal tags

Located by:

Patrick Hillard

Mohave Co., Arizona

Box 388

Sections 13, 14, 23 and 24, T38N, R5W and

Kanab, Utah 84741

Sections 18 and 19, T38N, R4W

Gila Salt River Meridian

2007 FEB -5 A 11:58

RECEIVED  
B.L.M. AZ STATE OFFICE

AMC 378053

## LOCATION NOTICE FOR LODE MINING CLAIM

NOTICE IS HEREBY GIVEN that the **SVN 101** lode mining claim has been located by Patrick Hillard, whose current mailing address is P.O. Box 388, Kanab, UT, 84741.

The general course of this claim is WEST and it is situated in Mohave County, Arizona.

The claim is 1,500 feet in length and 600 feet in width. This claim runs from the location monument on which this location notice is posted approximately 10 feet in a(n) EAST direction to the EAST end line center and 1,490 feet in a(n) WEST direction to the WEST end line. The claim is marked by six monuments, one at each corner and one at the center of each end line of the claim.

The location monument on which this notice is posted is situated within Section 23, , T38N-R5W, Gila Salt River Base and Meridian, Arizona, and this claim encompasses portions of the following quarter section(s), Section(s), Township(s) and Range(s), Gila Salt River Base and Meridian, Arizona:


SE SEC 23, T38N-R5W

The locality of this claim with reference to some natural object or permanent monument and additional information (if any) concerning its locality are as follows:

The SOUTHEAST corner of this claim is 3400 feet South and 200 feet West from the SW corner, Section 13 T 38N, R5W.

Dated and posted on the ground November 11, 2006.

LOCATOR

  
Patrick Hillard

Return to:

Judy Pratt  
2182 So. Dover Way  
Lakewood, CO 80227

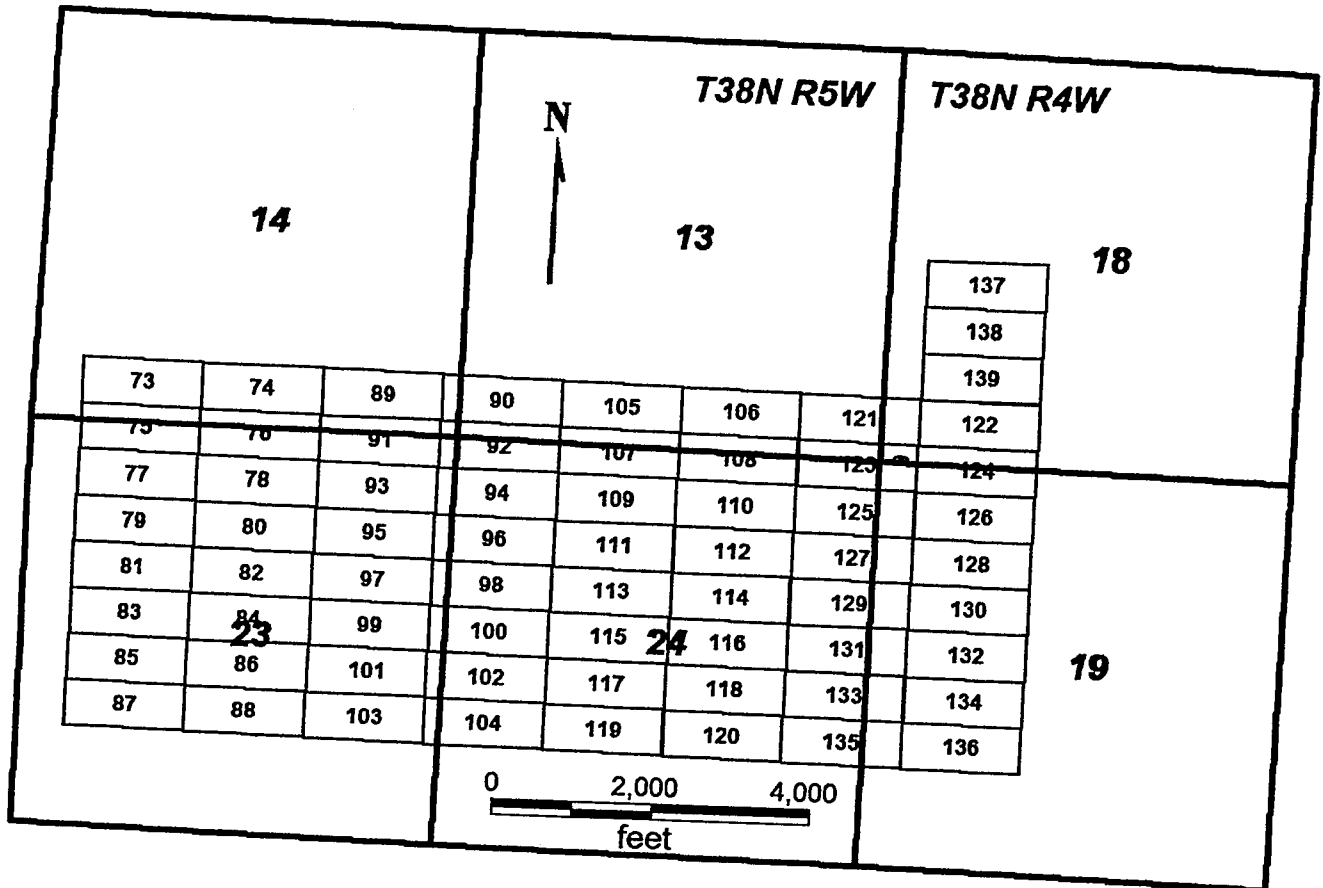
PHOENIX, ARIZONA

2007 FEB -5 A 11:58

RECEIVED  
B.L.M. AZ STATE OFFICE

AMC 378054

SVN 73-139  
T38N, R4W AND R5W



SVN 73-130

Sides are E-W and ends are N-S

All locations, corners and end centers are 5' 2x2 wood posts with metal tags

Located by:

Patrick Hillard

Box 388

Kanab, Utah 84741

All claims are 1500 x 600

Mohave Co., Arizona

Sections 13, 14, 23 and 24, T38N, R5W and  
Sections 18 and 19, T38N, R4W

Gila Salt River Meridian

PHOENIX, ARIZONA

2007 FEB - 5 A 11: 58

RECEIVED  
B.L.M. AZ STATE OFFICE

AMC 378054

## LOCATION NOTICE FOR LODE MINING CLAIM

NOTICE IS HEREBY GIVEN that the **SVN 102** lode mining claim has been located by Patrick Hillard, whose current mailing address is P.O. Box 388, Kanab, UT, 84741.

The general course of this claim is EAST and it is situated in Mohave County, Arizona.

The claim is 1,500 feet in length and 600 feet in width. This claim runs from the location monument on which this location notice is posted approximately 10 feet in a(n) WEST direction to the WEST end line center and 1,490 feet in a(n) EAST direction to the EAST end line. The claim is marked by six monuments, one at each corner and one at the center of each end line of the claim.

The location monument on which this notice is posted is situated within Section 23, , T38N R5W, Gila Salt River Base and Meridian, Arizona, and this claim encompasses the following quarter section(s), Section(s), Township(s) and Range(s), Gila Salt River Base and Meridian, Arizona:


SE SEC 23, SW SEC 24, T38N-R5W

The location of this claim with reference to some natural object or permanent monument and additional information (if any) concerning its locality are as follows:

The SOUTHWEST corner of this claim is 3400 feet South and 200 feet West from the SW corner, Section 13 T 38N, R5W.

Dated and posted on the ground November 11, 2006.

LOCATOR

  
Patrick Hillard

Return to:

Judy Pratt  
2182 So. Dover Way  
Lakewood, CO 80227

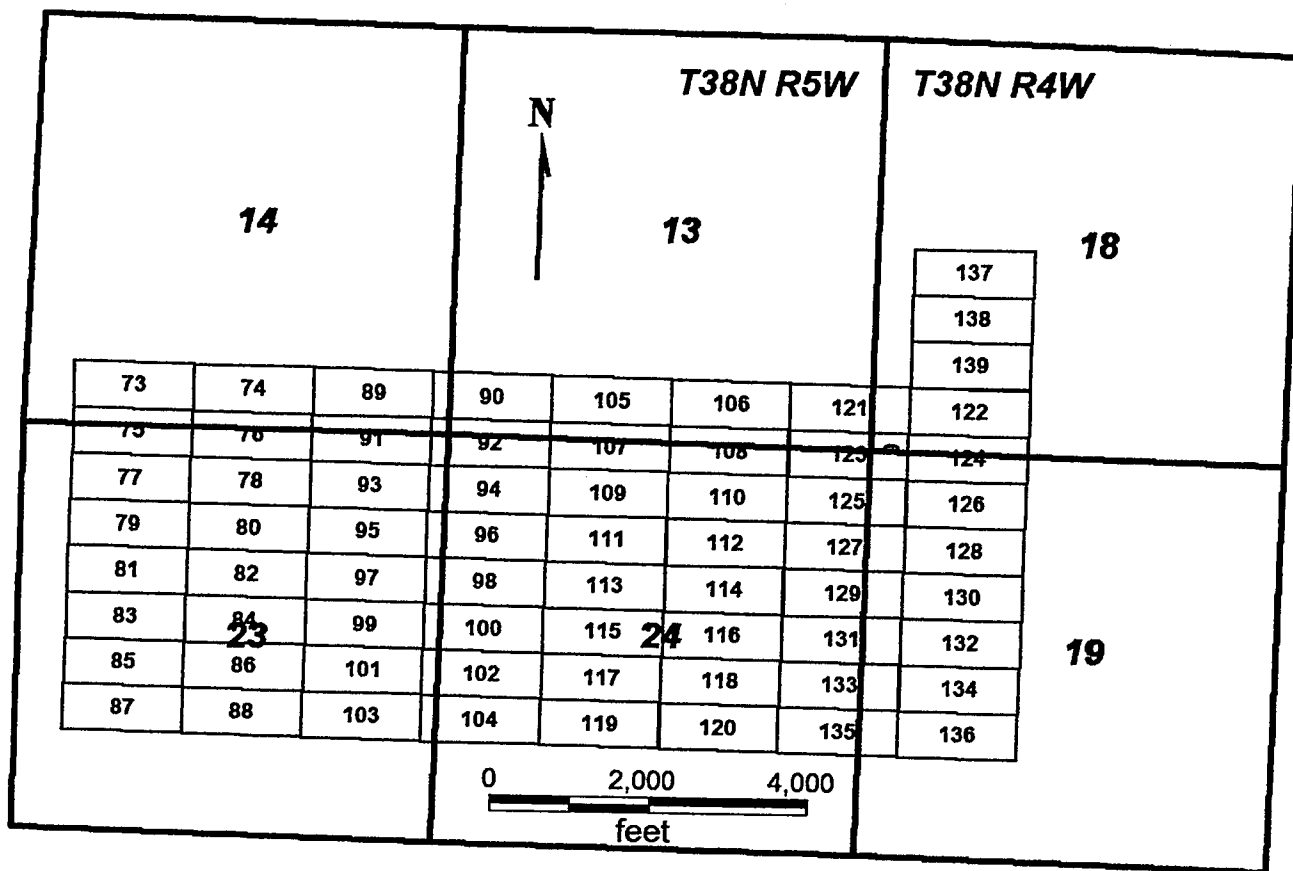
PHOENIX, ARIZONA

2007 FEB -5 A 11:58

RECEIVED  
B.L.M. AZ STATE OFFICE

ANC 378055

**SVN 73-139**  
**T38N, R4W AND R5W**



**SVN 73-130**

All claims are 1500 x 600

Sides are E-W and ends are N-S

All locations, corners and end centers are 5' 2x2 wood posts with metal tags

Located by:

Patrick Hillard

Mohave Co., Arizona

Box 388

Sections 13, 14, 23 and 24, T38N, R5W and  
 Sections 18 and 19, T38N, R4W

Kanab, Utah 84741

Gila Salt River Meridian

PHOENIX, ARIZONA

2007 FEB - 5 A 11: 59

RECEIVED  
 B.L.M. AZ STATE OFFICE

AMC 318055

## LOCATION NOTICE FOR LODE MINING CLAIM

NOTICE IS HEREBY GIVEN that the **SVN 103** lode mining claim has been located by Patrick Hillard, whose current mailing address is P.O. Box 388, Kanab, UT, 84741.

The general course of this claim is WEST and it is situated in Mohave County, Arizona.

The claim is 1,500 feet in length and 600 feet in width. This claim runs from the location monument on which this location notice is posted approximately 10 feet in a(n) EAST direction to the EAST end line center and 1,490 feet in a(n) WEST direction to the WEST end line. The claim is marked by six monuments, one at each corner and one at the center of each end line of the claim.

The location monument on which this notice is posted is situated within Section 23, , T38N-R5W, Gila Salt River Base and Meridian, Arizona, and this claim encompasses portions of the following quarter section(s), Section(s), Township(s) and Range(s), Gila Salt River Base and Meridian, Arizona:

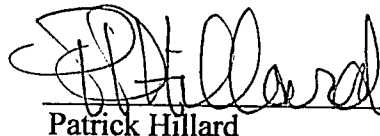
SE SEC 23, T38N-R5W

The locality of this claim with reference to some natural object or permanent monument and additional information (if any) concerning its locality are as follows:

The SOUTHEAST corner of this claim is 4000 feet South and 200 feet West from the SW corner, Section 13 T 38N, R5W.

Dated and posted on the ground November 11, 2006.

LOCATOR



Patrick Hillard

Return to:

Judy Pratt  
2182 So. Dover Way  
Lakewood, CO 80227

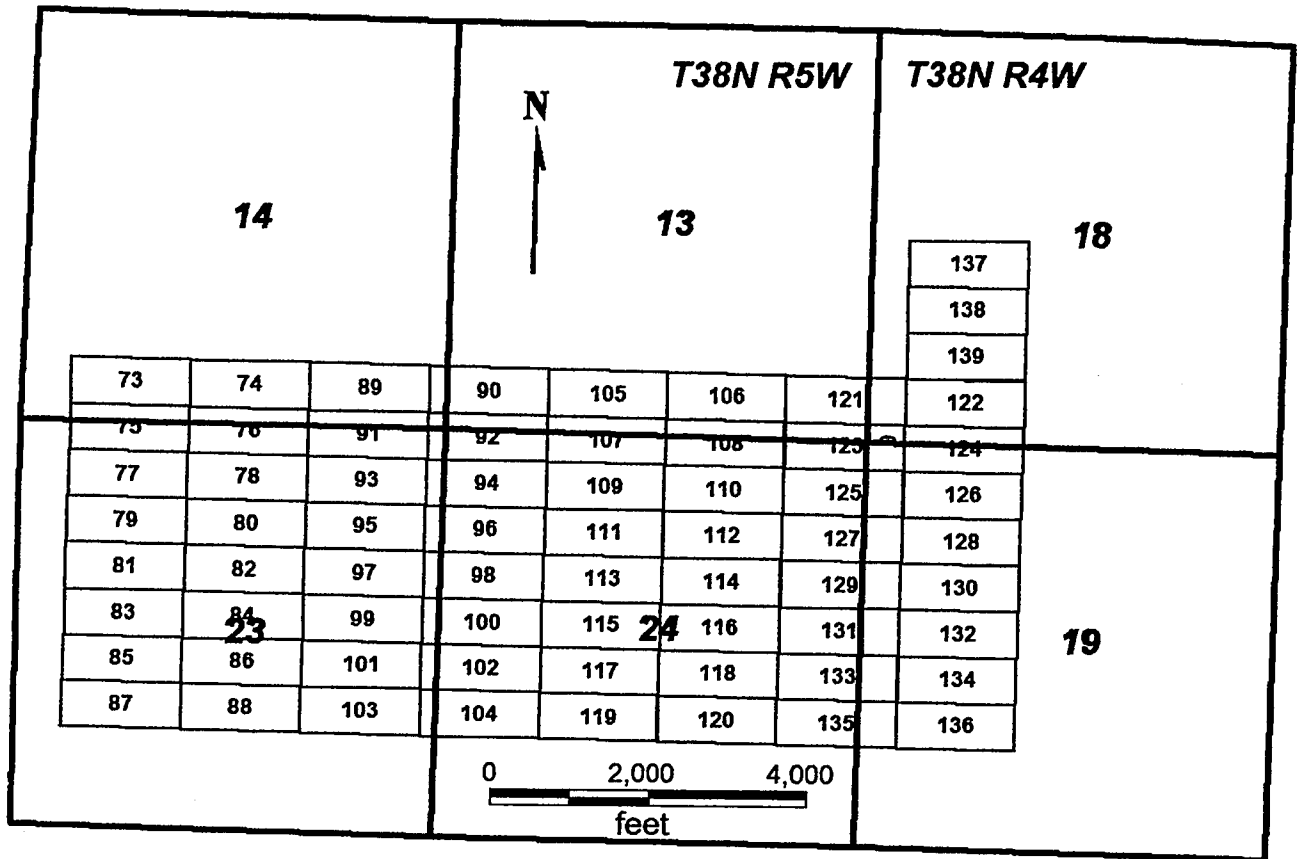
PHOENIX, ARIZONA

2007 FEB - 5 A 11: 59

RECEIVED  
B.L.M. AZ STATE OFFICE

ANC 378056

**SVN 73-139  
T38N, R4W AND R5W**



**SVN 73-130**

Sides are E-W and ends are N-S

All locations, corners and end centers are 5' 2x2 wood posts with metal tags

Located by:

Patrick Hillard

Box 388

Kanab, Utah 84741

All claims are 1500 x 600

Mohave Co., Arizona

Sections 13, 14, 23 and 24, T38N, R5W and  
Sections 18 and 19, T38N, R4W

Gila Salt River Meridian

PHOENIX, ARIZONA

2007 FEB -5 A 11:59

RECEIVED  
B.L.M. AZ STATE OFFICE

AMC 378056

## LOCATION NOTICE FOR LODE MINING CLAIM

NOTICE IS HEREBY GIVEN that the **SVN 104** lode mining claim has been located by Patrick Hillard, whose current mailing address is P.O. Box 388, Kanab, UT, 84741.

The general course of this claim is EAST and it is situated in Mohave County, Arizona.

The claim is 1,500 feet in length and 600 feet in width. This claim runs from the location monument on which this location notice is posted approximately 10 feet in a(n) WEST direction to the WEST end line center and 1,490 feet in a(n) EAST direction to the EAST end line. The claim is marked by six monuments, one at each corner and one at the center of each end line of the claim.

The location monument on which this notice is posted is situated within Section 23, , T38N-R5W, Gila Salt River Base and Meridian, Arizona, and this claim encompasses portions of the following quarter section(s), Section(s), Township(s) and Range(s), Gila Salt River Base and Meridian, Arizona:


SE SEC 23, SW SEC 24, T38N-R5W

The locality of this claim with reference to some natural object or permanent monument and additional information (if any) concerning its locality are as follows:

The SOUTHWEST corner of this claim is 4000 feet South and 200 feet West from the SW corner, Section 13 T 38N, R5W.

Dated and posted on the ground November 11, 2006.

LOCATOR



Patrick Hillard

Return to:

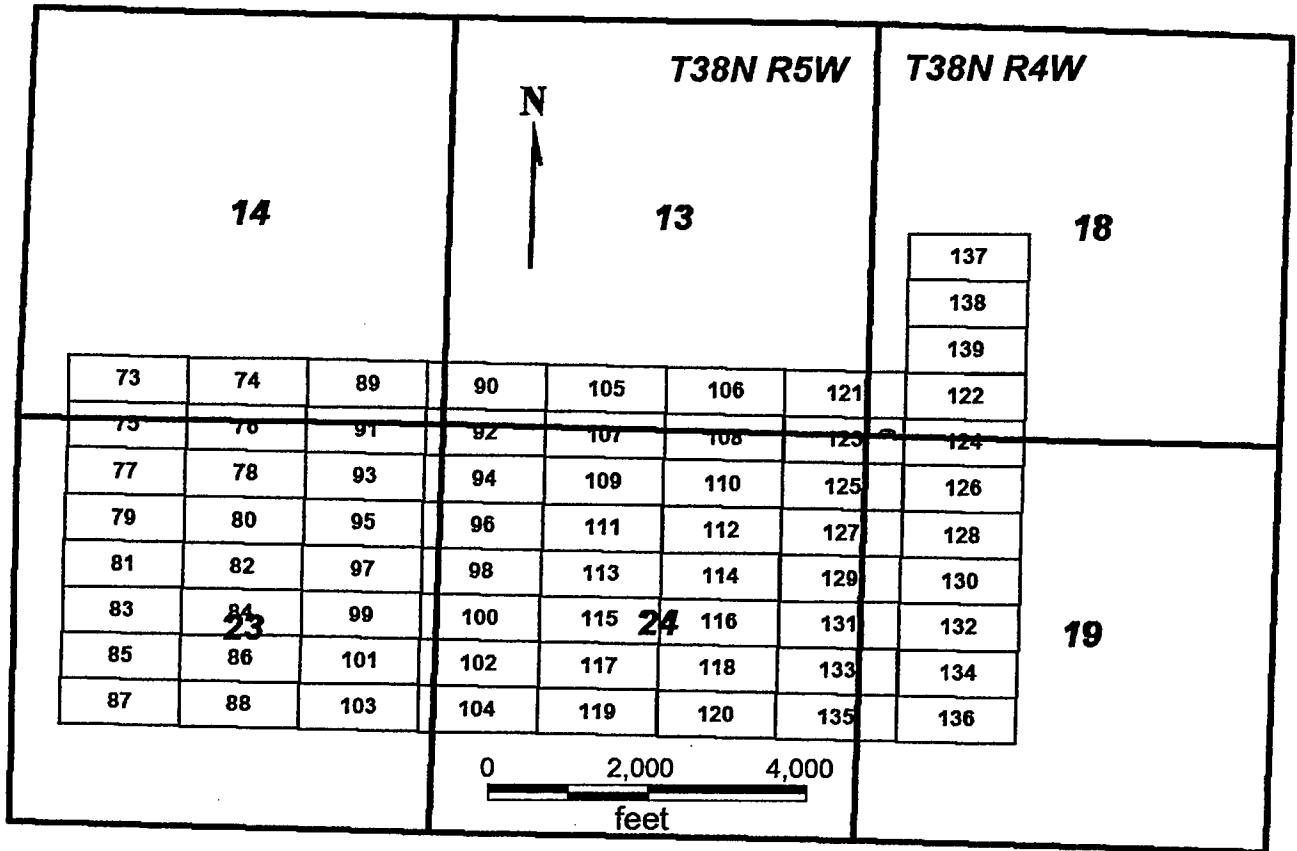
Judy Pratt  
2182 So. Dover Way  
Lakewood, CO 80227

RECEIVED  
B.L.M. AZ STATE OFFICE  
2007 FEB - 5 A 11: 59  
PHOENIX, ARIZONA

ANC 378057



**SVN 73-139**  
**T38N, R4W AND R5W**



**SVN 73-130**

All claims are 1500 x 600

Sides are E-W and ends are N-S

All locations, corners and end centers are 5' 2x2 wood posts with metal tags

Located by:

Patrick Hillard

Mohave Co., Arizona

Sections 13, 14, 23 and 24, T38N, R5W and

Sections 18 and 19, T38N, R4W

Gila Salt River Meridian

Box 388

Kanab, Utah 84741

PHOENIX, ARIZONA

2007 FEB - 5 A 11: 59

RECEIVED  
 B.L.M. AZ STATE OFFICE

ANL 3 18051

## LOCATION NOTICE FOR LODE MINING CLAIM

NOTICE IS HEREBY GIVEN that the **SVN 105** lode mining claim has been located by Patrick Hillard, whose current mailing address is P.O. Box 388, Kanab, UT, 84741.

The general course of this claim is WEST and it is situated in Mohave County, Arizona.

The claim is 1,500 feet in length and 600 feet in width. This claim runs from the location monument on which this location notice is posted approximately 10 feet in a(n) EAST direction to the EAST end line center and 1,490 feet in a(n) WEST direction to the WEST end line. The claim is marked by six monuments, one at each corner and one at the center of each end line of the claim.

The location monument on which this notice is posted is situated within Section 13, , T38N-R5W, Gila Salt River Base and Meridian, Arizona, and this claim encompasses portions of the following quarter section(s), Section(s), Township(s) and Range(s), Gila Salt River Base and Meridian, Arizona:

SE SEC 13, SW SEC 13, T38N-R5W

The locality of this claim with reference to some natural object or permanent monument and additional information (if any) concerning its locality are as follows:

The SOUTHEAST corner of this claim is 200 feet North and 2800 feet East from the SW corner, Section 13 T 38N, R5W.

Dated and posted on the ground November 16, 2006.

LOCATOR



Patrick Hillard

Return to:

Judy Pratt  
2182 So. Dover Way  
Lakewood, CO 80227

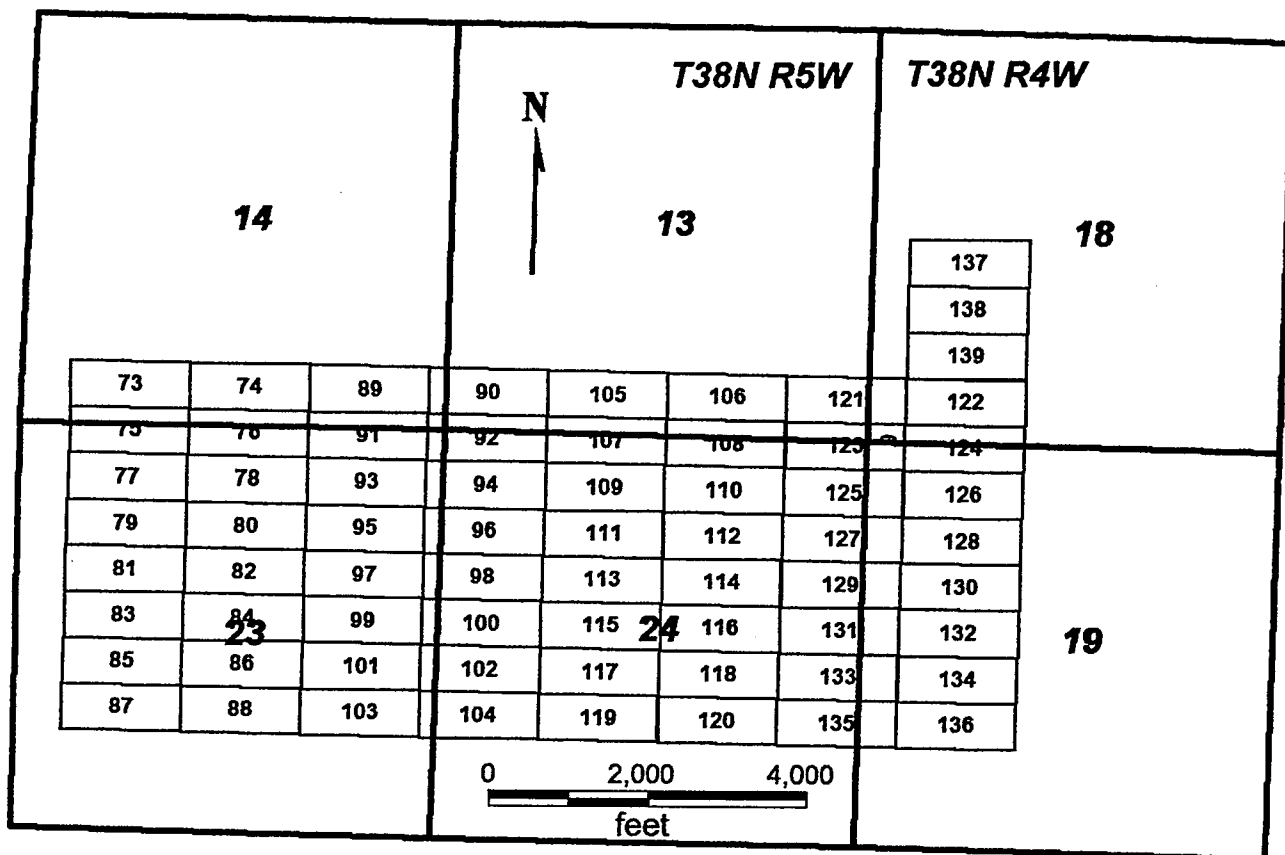
PHOENIX, ARIZONA

2007 FEB - 5 A 11: 59

RECEIVED  
B.L.M. AZ STATE OFFICE

AMC 378058

**SVN 73-139**  
**T38N, R4W AND R5W**



**SVN 73-130**

All claims are 1500 x 600

Sides are E-W and ends are N-S

All locations, corners and end centers are 5' 2x2 wood posts with metal tags

Located by:

Patrick Hillard

Mohave Co., Arizona

Sections 13, 14, 23 and 24, T38N, R5W and  
 Sections 18 and 19, T38N, R4W

Gila Salt River Meridian

Box 388

Kanab, Utah 84741

PHOENIX, ARIZONA

2007 FEB - 5 A 11: 59

RECEIVED  
 B.L.M. AZ STATE OFFICE

AMC 378058

## LOCATION NOTICE FOR LODE MINING CLAIM

NOTICE IS HEREBY GIVEN that the **SVN 106** lode mining claim has been located by Patrick Hillard, whose current mailing address is P.O. Box 388, Kanab, UT, 84741.

The general course of this claim is EAST and it is situated in Mohave County, Arizona.

The claim is 1,500 feet in length and 600 feet in width. This claim runs from the location monument on which this location notice is posted approximately 10 feet in a(n) WEST direction to the WEST end line center and 1,490 feet in a(n) EAST direction to the EAST end line. The claim is marked by six monuments, one at each corner and one at the center of each end line of the claim.

The location monument on which this notice is posted is situated within Section 13, , T38N-R5W, Gila Salt River Base and Meridian, Arizona, and this claim encompasses portions of the following quarter section(s), Section(s), Township(s) and Range(s), Gila Salt River Base and Meridian, Arizona:


SE SEC 13, T38N-R5W

The locality of this claim with reference to some natural object or permanent monument and additional information (if any) concerning its locality are as follows:

The SOUTHWEST corner of this claim is 200 feet North and 2800 feet East from the SW corner, Section 13 T 38N, R5W.

Dated and posted on the ground November 16, 2006.

LOCATOR



Patrick Hillard

Return to:

Judy Pratt  
2182 So. Dover Way  
Lakewood, CO 80227

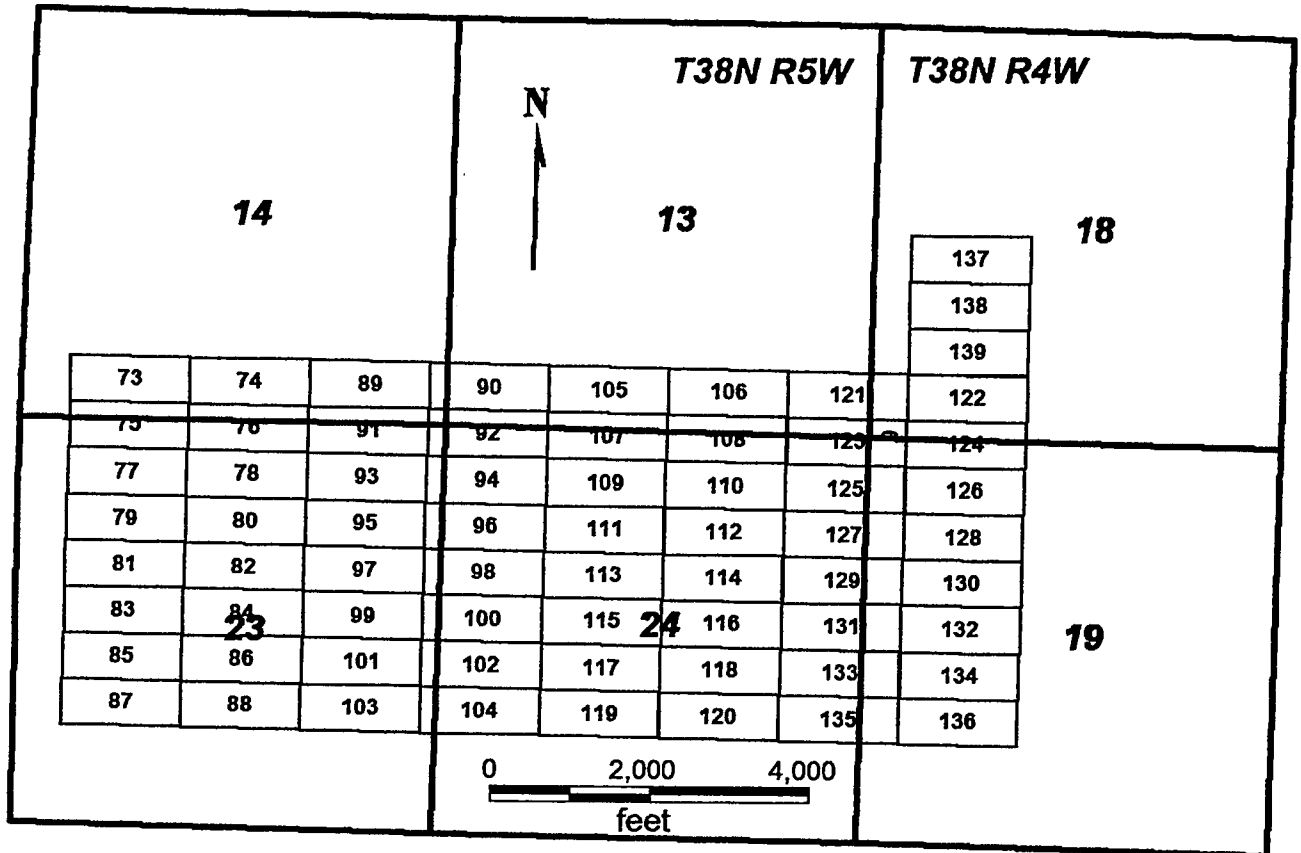
PHOENIX, ARIZONA

2007 FEB -5 A 11:59

RECEIVED  
B.L.M. AZ STATE OFFICE

ANL 378059

**SVN 73-139  
T38N, R4W AND R5W**



**SVN 73-130**

All claims are 1500 x 600

Sides are E-W and ends are N-S

All locations, corners and end centers are 5' 2x2 wood posts with metal tags

Located by:

Patrick Hillard

Mohave Co., Arizona

Sections 13, 14, 23 and 24, T38N, R5W and

Sections 18 and 19, T38N, R4W

Gila Salt River Meridian

Box 388

Kanab, Utah 84741

2007 FEB - 5 A 11: 59

RECEIVED  
B.L.M. AZ STATE OFFICE

AMC 378059

## LOCATION NOTICE FOR LODE MINING CLAIM

NOTICE IS HEREBY GIVEN that the **SVN 107** lode mining claim has been located by Patrick Hillard, whose current mailing address is P.O. Box 388, Kanab, UT, 84741.

The general course of this claim is WEST and it is situated in Mohave County, Arizona.

The claim is 1,500 feet in length and 600 feet in width. This claim runs from the location monument on which this location notice is posted approximately 10 feet in a(n) EAST direction to the EAST end line center and 1,490 feet in a(n) WEST direction to the WEST end line. The claim is marked by six monuments, one at each corner and one at the center of each end line of the claim.

The location monument on which this notice is posted is situated within Section 24, , T38N-R5W, Gila Salt River Base and Meridian, Arizona, and this claim encompasses portions of the following quarter section(s), Section(s), Township(s) and Range(s), Gila Salt River Base and Meridian, Arizona:


SE SEC 13, SW SEC 13, NW SEC 24, NE SEC 24, T38N-R5W

The locality of this claim with reference to some natural object or permanent monument and additional information (if any) concerning its locality are as follows:

The SOUTHEAST corner of this claim is 400 feet South and 2800 feet East from the SW corner, Section 13 T 38N, R5W.

Dated and posted on the ground November 16, 2006.

LOCATOR



Patrick Hillard

Return to:

Judy Pratt  
2182 So. Dover Way  
Lakewood, CO 80227

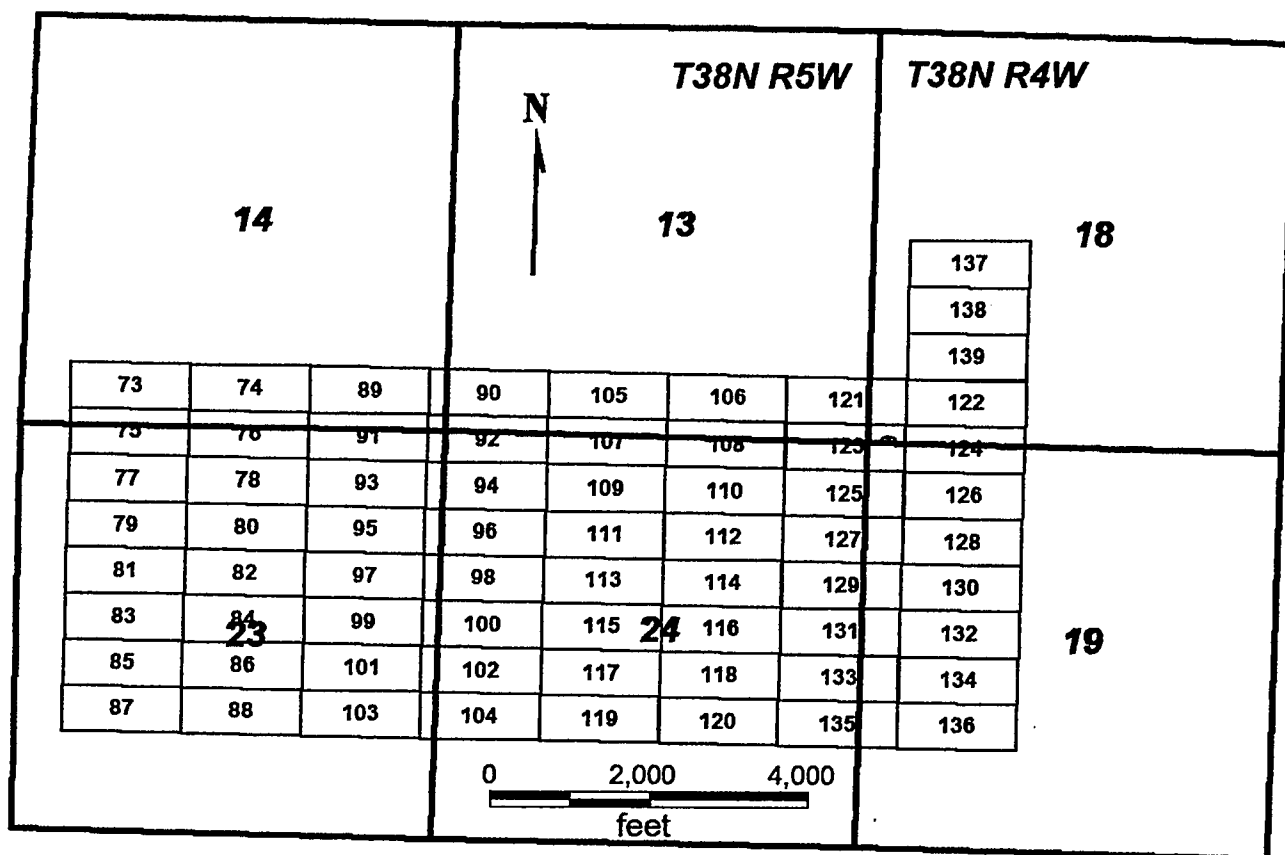
PHOENIX, ARIZONA

2007 FEB - 5 A 11: 59

RECEIVED  
B.L.M. AZ STATE OFFICE

ANC 378060

**SVN 73-139**  
**T38N, R4W AND R5W**



**SVN 73-130**

All claims are 1500 x 600

Sides are E-W and ends are N-S

All locations, corners and end centers are 5' 2x2 wood posts with metal tags

Located by:

Patrick Hillard

Mohave Co., Arizona

Sections 13, 14, 23 and 24, T38N, R5W and  
 Sections 18 and 19, T38N, R4W

Box 388

Kanab, Utah 84741

Gila Salt River Meridian

2001 FEB - 5 P 12: 00

RECEIVED  
 B.L.M. AZ STATE OFFICE

AMC 378060

## LOCATION NOTICE FOR LODE MINING CLAIM

NOTICE IS HEREBY GIVEN that the **SVN 108** lode mining claim has been located by Patrick Hillard, whose current mailing address is P.O. Box 388, Kanab, UT, 84741.

The general course of this claim is EAST and it is situated in Mohave County, Arizona.

The claim is 1,500 feet in length and 600 feet in width. This claim runs from the location monument on which this location notice is posted approximately 10 feet in a(n) WEST direction to the WEST end line center and 1,490 feet in a(n) EAST direction to the EAST end line. The claim is marked by six monuments, one at each corner and one at the center of each end line of the claim.

The location monument on which this notice is posted is situated within Section 24, , T38N-R5W, Gila Salt River Base and Meridian, Arizona, and this claim encompasses portions of the following quarter section(s), Section(s), Township(s) and Range(s), Gila Salt River Base and Meridian, Arizona:


SE SEC 13, NE SEC 24, T38N-R5W

The locality of this claim with reference to some natural object or permanent monument and additional information (if any) concerning its locality are as follows:

The SOUTHWEST corner of this claim is 400 feet South and 2800 feet East from the SW corner, Section 13 T 38N, R5W.

Dated and posted on the ground November 16, 2006.

LOCATOR



Patrick Hillard

Return to:

Judy Pratt  
2182 So. Dover Way  
Lakewood, CO 80227

PHOENIX, ARIZONA

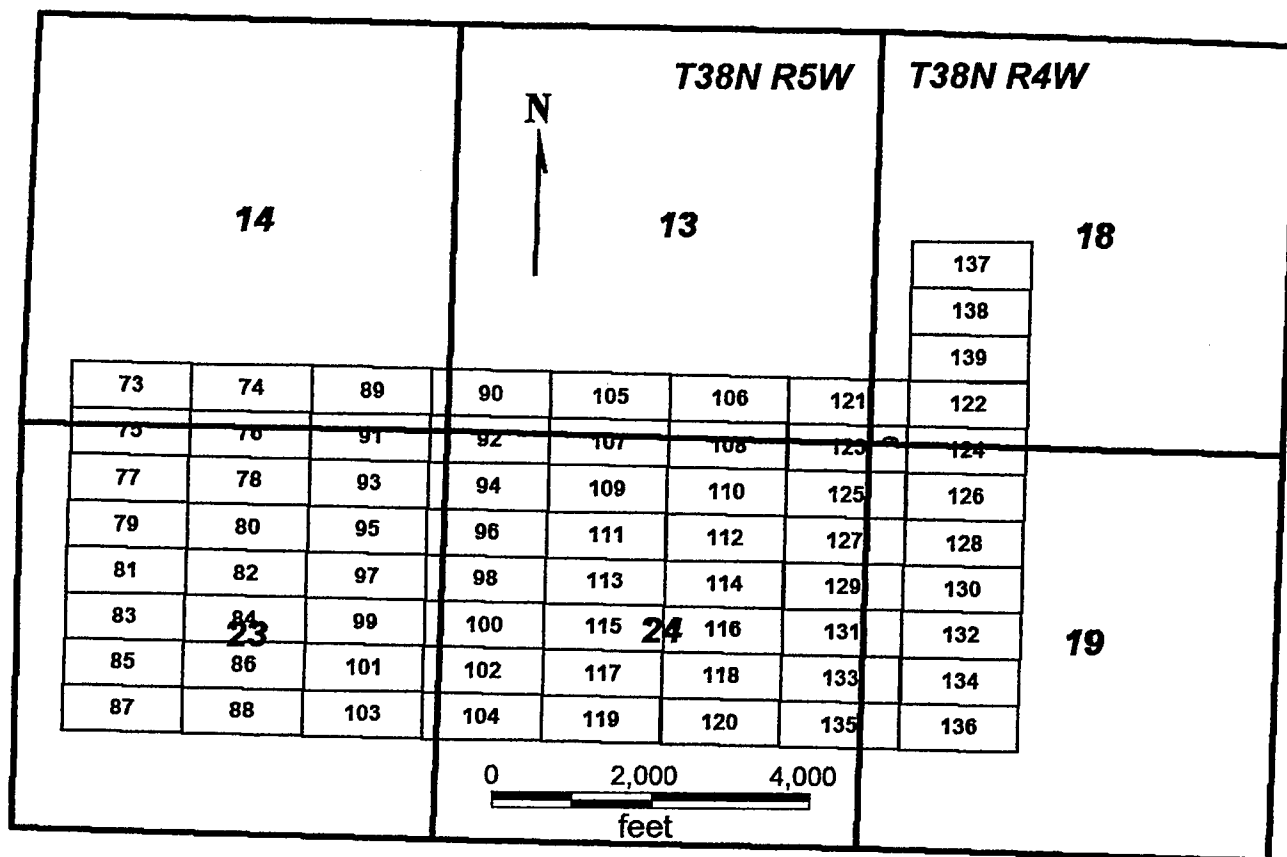
2007 FEB - 5 P 12: 00

RECEIVED  
B.L.M. AZ STATE OFFICE

AMC 378061



**SVN 73-139**  
**T38N, R4W AND R5W**



**SVN 73-130**

All claims are 1500 x 600

Sides are E-W and ends are N-S

All locations, corners and end centers are 5' 2x2 wood posts with metal tags

Located by:

Patrick Hillard

Mohave Co., Arizona

Sections 13, 14, 23 and 24, T38N, R5W and

Sections 18 and 19, T38N, R4W

Gila Salt River Meridian

Box 388

Kanab, Utah 84741

PHOENIX, ARIZONA

2001 FEB - 5 P 12:00

RECEIVED  
 B.L.M. AZ STATE OFFICE

AMC 378061

## LOCATION NOTICE FOR LODE MINING CLAIM

NOTICE IS HEREBY GIVEN that the **SVN 109** lode mining claim has been located by Patrick Hillard, whose current mailing address is P.O. Box 388, Kanab, UT, 84741.

The general course of this claim is WEST and it is situated in Mohave County, Arizona.

The claim is 1,500 feet in length and 600 feet in width. This claim runs from the location monument on which this location notice is posted approximately 10 feet in a(n) EAST direction to the EAST end line center and 1,490 feet in a(n) WEST direction to the WEST end line. The claim is marked by six monuments, one at each corner and one at the center of each end line of the claim.

The location monument on which this notice is posted is situated within Section 24, , T38N-R5W, Gila Salt River Base and Meridian, Arizona, and this claim encompasses portions of the following quarter section(s), Section(s), Township(s) and Range(s), Gila Salt River Base and Meridian, Arizona:

NW SEC 24, NE SEC 24, T38N-R5W

The locality of this claim with reference to some natural object or permanent monument and additional information (if any) concerning its locality are as follows:

The SOUTHEAST corner of this claim is 1000 feet South and 2800 feet East from the SW corner, Section 13 T 38N, R5W.

Dated and posted on the ground November 16, 2006.

LOCATOR

  
Patrick Hillard

Return to:

Judy Pratt  
2182 So. Dover Way  
Lakewood, CO 80227

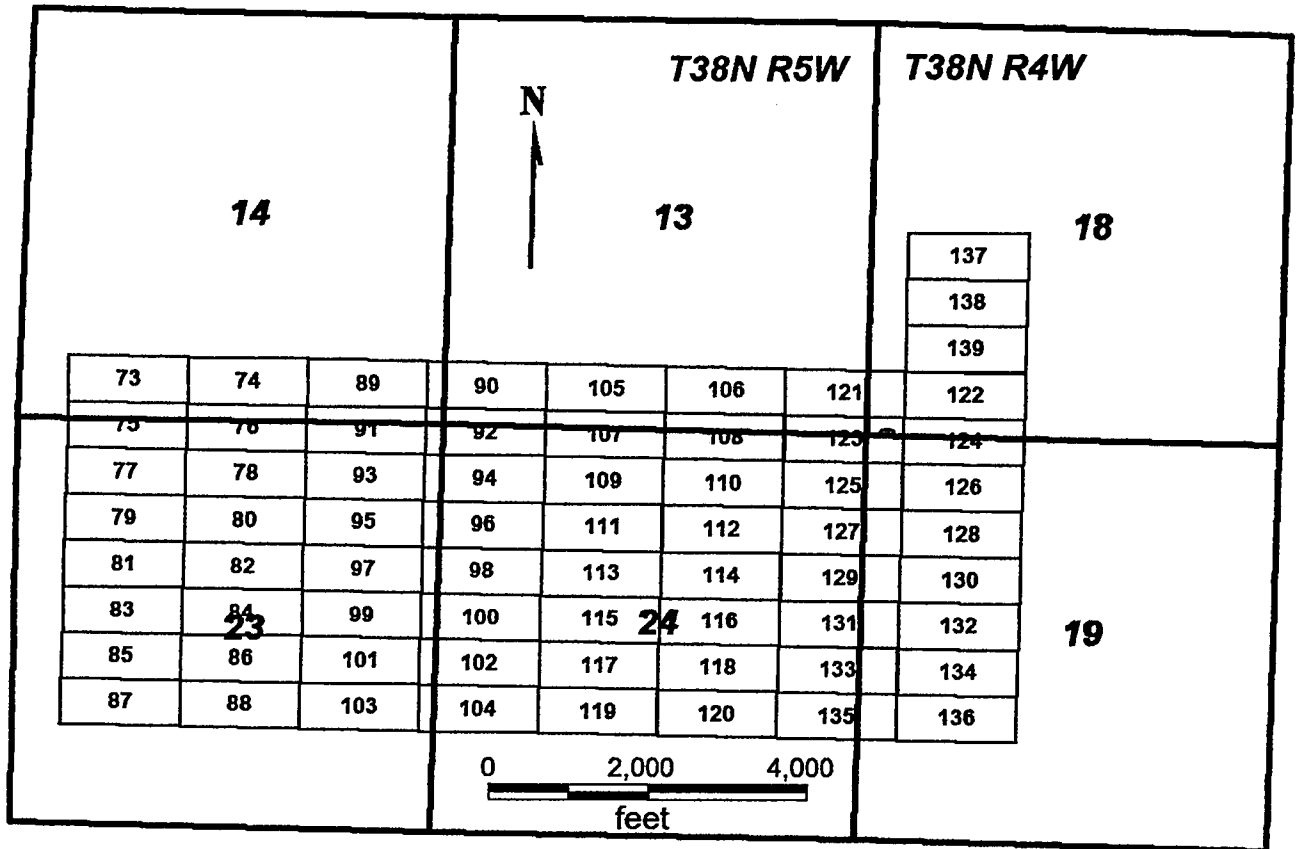
PHOENIX, ARIZONA

2007 FEB -5 P 12:00

RECEIVED  
B.L.M. AZ STATE OFFICE

ANC 378062

**SVN 73-139  
T38N, R4W AND R5W**



**SVN 73-130**

All claims are 1500 x 600

Sides are E-W and ends are N-S

All locations, corners and end centers are 5' 2x2 wood posts with metal tags

Located by:

Patrick Hillard

Mohave Co., Arizona

Box 388

Sections 13, 14, 23 and 24, T38N, R5W and  
Sections 18 and 19, T38N, R4W

Kanab, Utah 84741

Gila Salt River Meridian

PHOENIX, ARIZONA

2001 FEB -5 P 12:00

RECEIVED  
B.L.M. AZ STATE OFFICE

ANC 318062

## LOCATION NOTICE FOR LODE MINING CLAIM

NOTICE IS HEREBY GIVEN that the **SVN 110** lode mining claim has been located by Patrick Hillard, whose current mailing address is P.O. Box 388, Kanab, UT, 84741.

The general course of this claim is EAST and it is situated in Mohave County, Arizona.

The claim is 1,500 feet in length and 600 feet in width. This claim runs from the location monument on which this location notice is posted approximately 10 feet in a(n) WEST direction to the WEST end line center and 1,490 feet in a(n) EAST direction to the EAST end line. The claim is marked by six monuments, one at each corner and one at the center of each end line of the claim.

The location monument on which this notice is posted is situated within Section 24, , T38N-R5W, Gila Salt River Base and Meridian, Arizona, and this claim encompasses portions of the following quarter section(s), Section(s), Township(s) and Range(s), Gila Salt River Base and Meridian, Arizona:


NE SEC 24, T38N-R5W

The locality of this claim with reference to some natural object or permanent monument and additional information (if any) concerning its locality are as follows:

The SOUTHWEST corner of this claim is 1000 feet South and 2800 feet East from the SW corner, Section 13 T 38N, R5W.

Dated and posted on the ground November 16, 2006.

LOCATOR



Patrick Hillard

Return to:

Judy Pratt  
2182 So. Dover Way  
Lakewood, CO 80227

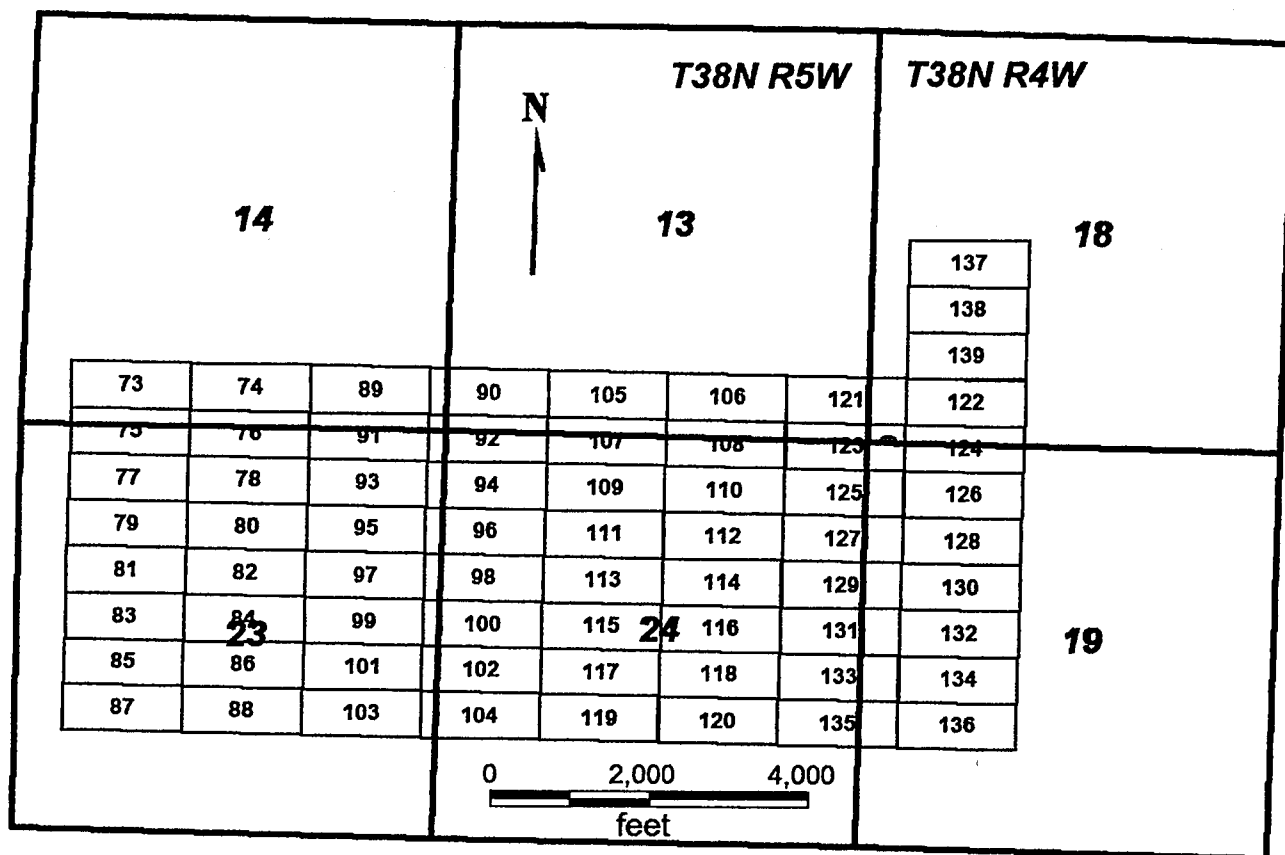
PHOENIX, ARIZONA

2007 FEB -5 P 12:00

RECEIVED  
B.L.M. AZ STATE OFFICE

FILE 318003

**SVN 73-139  
T38N, R4W AND R5W**



**SVN 73-130**

All claims are 1500 x 600

Sides are E-W and ends are N-S

All locations, corners and end centers are 5' 2x2 wood posts with metal tags

Located by:

Patrick Hillard

Mohave Co., Arizona

Box 388

Sections 13, 14, 23 and 24, T38N, R5W and

Kanab, Utah 84741

Sections 18 and 19, T38N, R4W

Gila Salt River Meridian

PHOENIX, ARIZONA

2007 FEB -5 P 12:00

RECEIVED  
B.L.M. AZ STATE OFFICE

AMC 378063

## LOCATION NOTICE FOR LODE MINING CLAIM

NOTICE IS HEREBY GIVEN that the **SVN 111** lode mining claim has been located by Patrick Hillard, whose current mailing address is P.O. Box 388, Kanab, UT, 84741.

The general course of this claim is WEST and it is situated in Mohave County, Arizona.

The claim is 1,500 feet in length and 600 feet in width. This claim runs from the location monument on which this location notice is posted approximately 10 feet in a(n) EAST direction to the EAST end line center and 1,490 feet in a(n) WEST direction to the WEST end line. The claim is marked by six monuments, one at each corner and one at the center of each end line of the claim.

The location monument on which this notice is posted is situated within Section 24, , T38N-R5W, Gila Salt River Base and Meridian, Arizona, and this claim encompasses portions of the following quarter section(s), Section(s), Township(s) and Range(s), Gila Salt River Base and Meridian, Arizona:

NW SEC 24, NE SEC 24, T38N-R5W

The locality of this claim with reference to some natural object or permanent monument and additional information (if any) concerning its locality are as follows:

The SOUTHEAST corner of this claim is 1600 feet South and 2800 feet East from the SW corner, Section 13 T 38N, R5W.

Dated and posted on the ground November 16, 2006.

LOCATOR

  
Patrick Hillard

Return to:

Judy Pratt  
2182 So. Dover Way  
Lakewood, CO 80227

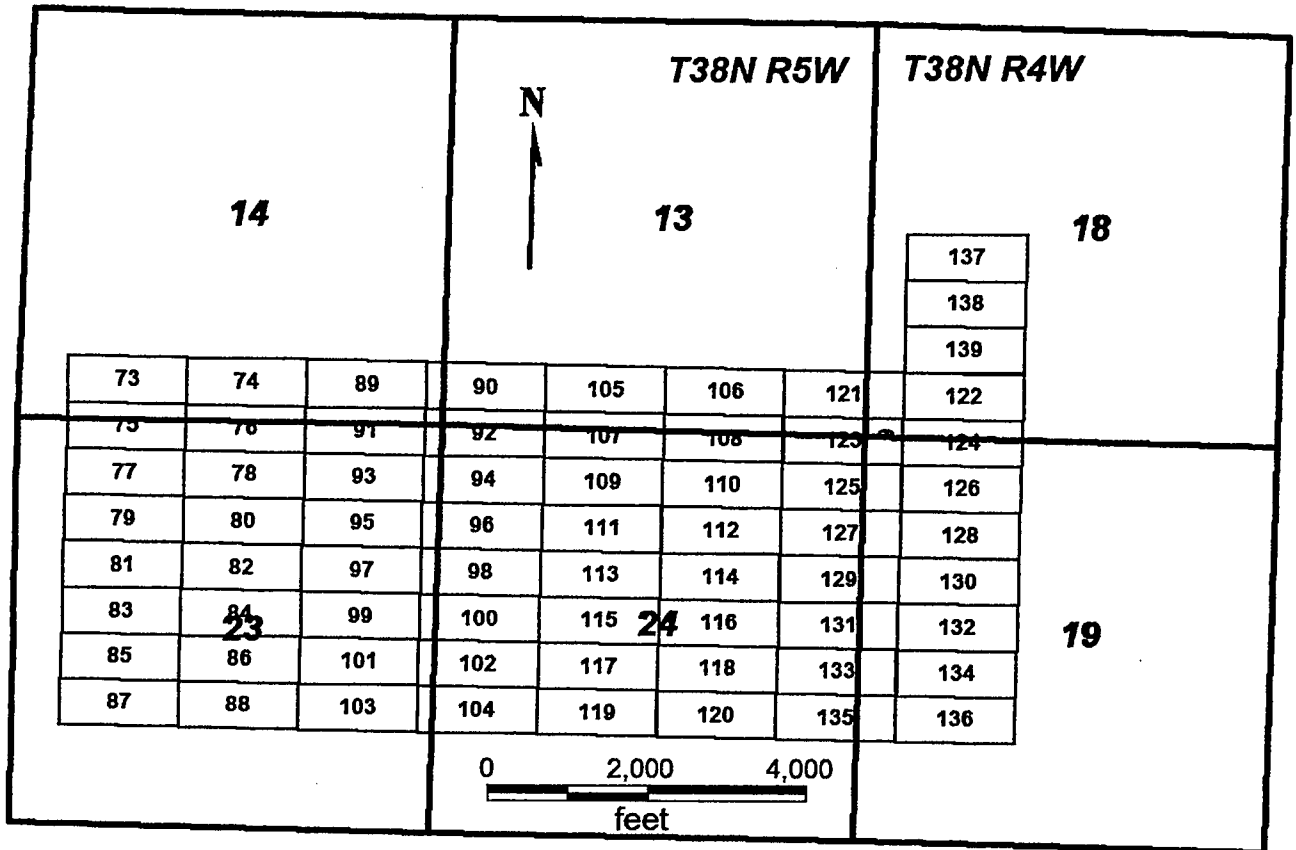
PHOENIX, ARIZONA

2007 FEB - 5 P 12: 00

RECEIVED  
B.L.M. AZ STATE OFFICE

ANC 378064

**SVN 73-139  
T38N, R4W AND R5W**



**SVN 73-130**

Sides are E-W and ends are N-S

All locations, corners and end centers are 5' 2x2 wood posts with metal tags

Located by:

Patrick Hillard

Box 388

Kanab, Utah 84741

All claims are 1500 x 600

Mohave Co., Arizona

Sections 13, 14, 23 and 24, T38N, R5W and  
Sections 18 and 19, T38N, R4W

Gila Salt River Meridian

PHOENIX, ARIZONA

2007 FEB - 5 P 12: 01

RECEIVED  
B.L.M. AZ STATE OFFICE

ANG 3 18064

## LOCATION NOTICE FOR LODE MINING CLAIM

NOTICE IS HEREBY GIVEN that the **SVN 112** lode mining claim has been located by Patrick Hillard, whose current mailing address is P.O. Box 388, Kanab, UT, 84741.

The general course of this claim is EAST and it is situated in Mohave County, Arizona.

The claim is 1,500 feet in length and 600 feet in width. This claim runs from the location monument on which this location notice is posted approximately 10 feet in a(n) WEST direction to the WEST end line center and 1,490 feet in a(n) EAST direction to the EAST end line. The claim is marked by six monuments, one at each corner and one at the center of each end line of the claim.

The location monument on which this notice is posted is situated within Section 24, , T38N-R5W, Gila Salt River Base and Meridian, Arizona, and this claim encompasses portions of the following quarter section(s), Section(s), Township(s) and Range(s), Gila Salt River Base and Meridian, Arizona:

NE SEC 24, T38N-R5W

The locality of this claim with reference to some natural object or permanent monument and additional information (if any) concerning its locality are as follows:

The SOUTHWEST corner of this claim is 1600 feet South and 2800 feet East from the SW corner, Section 13 T 38N, R5W.

Dated and posted on the ground November 16, 2006.

LOCATOR

  
Patrick Hillard

Return to:

Judy Pratt  
2182 So. Dover Way  
Lakewood, CO 80227

PHOENIX, ARIZONA

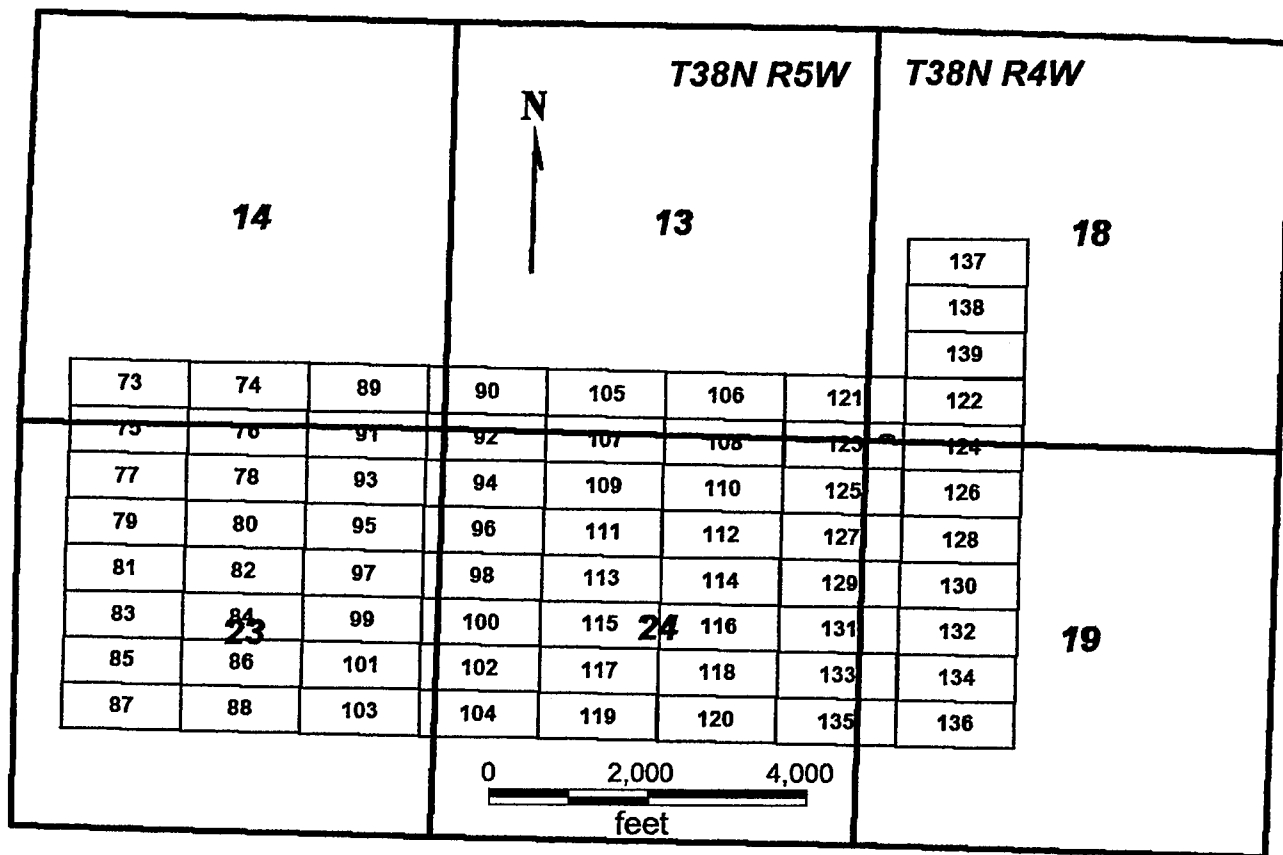
2007 FEB - 5 P 12: 01

RECEIVED  
B.L.M. AZ STATE OFFICE

ANC 378065



**SVN 73-139  
T38N, R4W AND R5W**



**SVN 73-130**

All claims are 1500 x 600

Sides are E-W and ends are N-S

All locations, corners and end centers are 5' 2x2 wood posts with metal tags

Located by:

Patrick Hillard

Mohave Co., Arizona

Sections 13, 14, 23 and 24, T38N, R5W and  
Sections 18 and 19, T38N, R4W

Gila Salt River Meridian

Box 388

Kanab, Utah 84741

PHOENIX, ARIZONA

2007 FEB - 5 P 12: 02

RECEIVED  
B.L.M. AZ STATE OFFICE

AMC 318065

## LOCATION NOTICE FOR LODE MINING CLAIM

NOTICE IS HEREBY GIVEN that the **SVN 113** lode mining claim has been located by Patrick Hillard, whose current mailing address is P.O. Box 388, Kanab, UT, 84741.

The general course of this claim is WEST and it is situated in Mohave County, Arizona.

The claim is 1,500 feet in length and 600 feet in width. This claim runs from the location monument on which this location notice is posted approximately 10 feet in a(n) EAST direction to the EAST end line center and 1,490 feet in a(n) WEST direction to the WEST end line. The claim is marked by six monuments, one at each corner and one at the center of each end line of the claim.

The location monument on which this notice is posted is situated within Section 24, , T38N-R5W, Gila Salt River Base and Meridian, Arizona, and this claim encompasses portions of the following quarter section(s), Section(s), Township(s) and Range(s), Gila Salt River Base and Meridian, Arizona:


NW SEC 24, NE SEC 24, T38N-R5W

The locality of this claim with reference to some natural object or permanent monument and additional information (if any) concerning its locality are as follows:

The SOUTHEAST corner of this claim is 2200 feet South and 2800 feet East from the SW corner, Section 13 T 38N, R5W.

Dated and posted on the ground November 16, 2006.

LOCATOR



Patrick Hillard

Return to:

Judy Pratt  
2182 So. Dover Way  
Lakewood, CO 80227

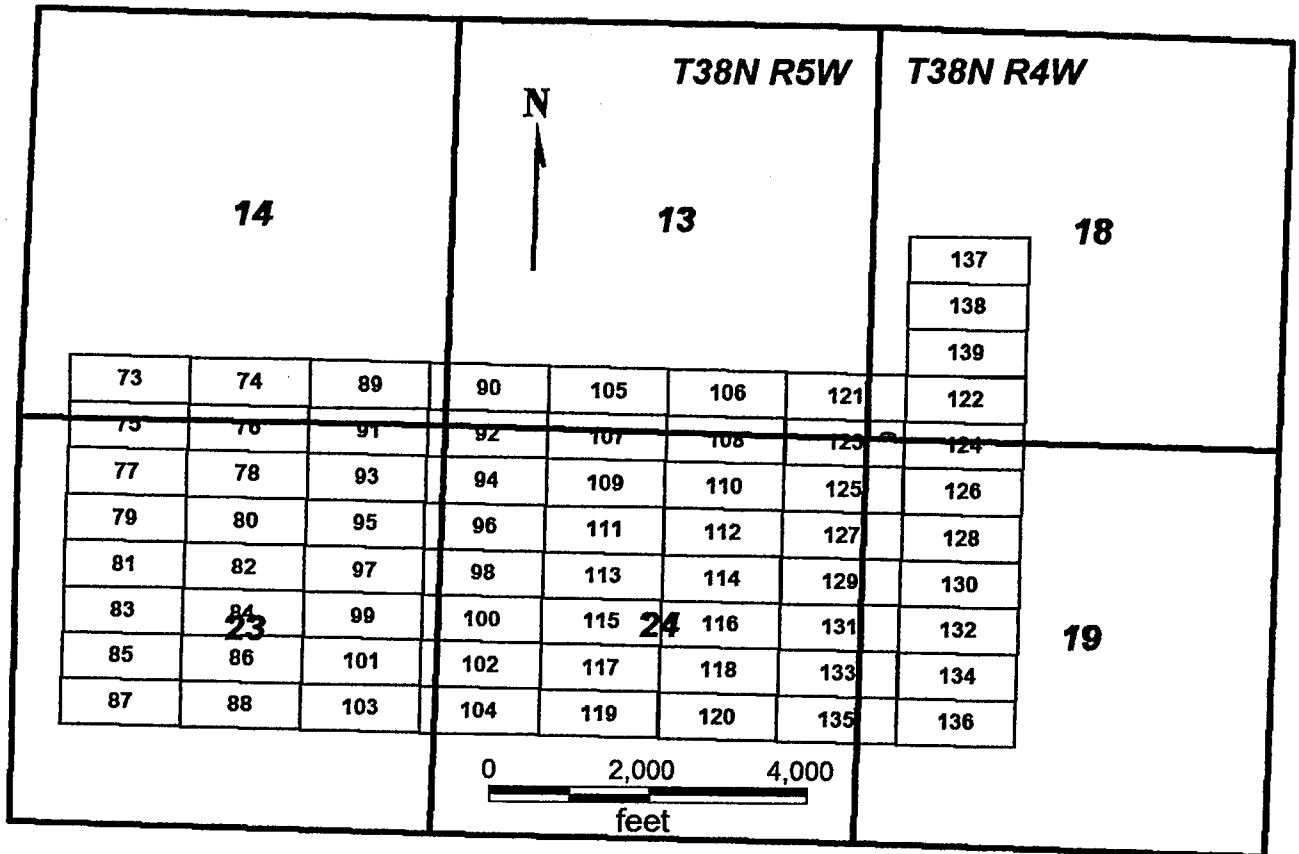
PHOENIX, ARIZONA

2007 FEB - 5 P 12: 02

RECEIVED  
B.L.M. AZ STATE OFFICE

AMC 378066

**SVN 73-139**  
**T38N, R4W AND R5W**



**SVN 73-130**

All claims are 1500 x 600

Sides are E-W and ends are N-S

All locations, corners and end centers are 5' 2x2 wood posts with metal tags

Located by:

Patrick Hillard

Mohave Co., Arizona

Sections 13, 14, 23 and 24, T38N, R5W and  
 Sections 18 and 19, T38N, R4W

Box 388

Kanab, Utah 84741

Gila Salt River Meridian

2007 FEB -5 P 12:02

RECEIVED  
 B.L.M. AZ STATE OFFICE

ANC 378066

## LOCATION NOTICE FOR LODE MINING CLAIM

NOTICE IS HEREBY GIVEN that the **SVN 114** lode mining claim has been located by Patrick Hillard, whose current mailing address is P.O. Box 388, Kanab, UT, 84741.

The general course of this claim is EAST and it is situated in Mohave County, Arizona.

The claim is 1,500 feet in length and 600 feet in width. This claim runs from the location monument on which this location notice is posted approximately 10 feet in a(n) WEST direction to the WEST end line center and 1,490 feet in a(n) EAST direction to the EAST end line. The claim is marked by six monuments, one at each corner and one at the center of each end line of the claim.

The location monument on which this notice is posted is situated within Section 24, , T38N-R5W, Gila Salt River Base and Meridian, Arizona, and this claim encompasses portions of the following quarter section(s), Section(s), Township(s) and Range(s), Gila Salt River Base and Meridian, Arizona:

NE SEC 24, T38N-R5W

The locality of this claim with reference to some natural object or permanent monument and additional information (if any) concerning its locality are as follows:

The SOUTHWEST corner of this claim is 2200 feet South and 2800 feet East from the SW corner, Section 13 T 38N, R5W.

Dated and posted on the ground November 16, 2006.

LOCATOR



Patrick Hillard

Return to:

Judy Pratt  
2182 So. Dover Way  
Lakewood, CO 80227

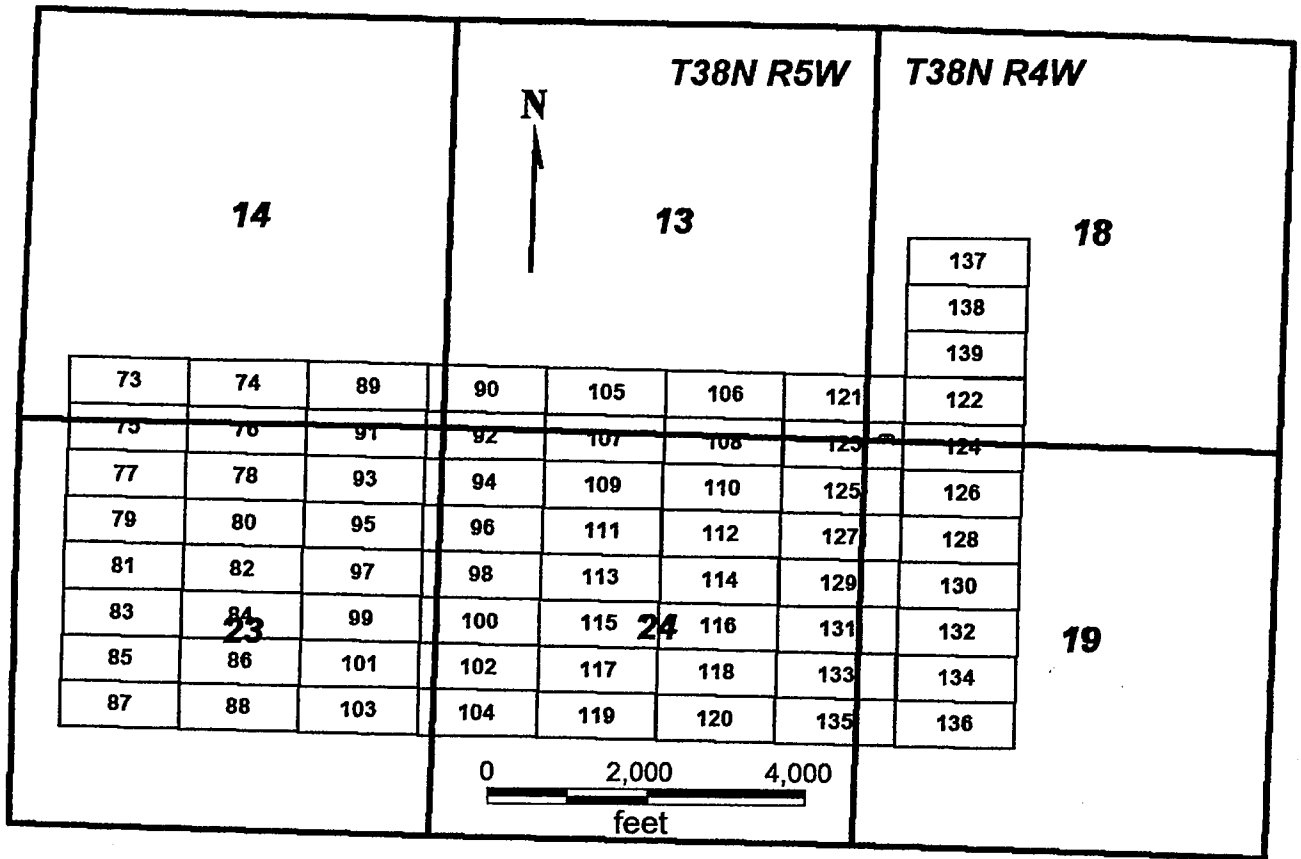
PHOENIX, ARIZONA

2007 FEB - 5 P 12: 02

RECEIVED  
B.L.M. AZ STATE OFFICE

ANC 378067

**SVN 73-139  
T38N, R4W AND R5W**



**SVN 73-130**

All claims are 1500 x 600

Sides are E-W and ends are N-S

All locations, corners and end centers are 5' 2x2 wood posts with metal tags

Located by:

Patrick Hillard

Mohave Co., Arizona

Sections 13, 14, 23 and 24, T38N, R5W and  
Sections 18 and 19, T38N, R4W

Box 388

Kanab, Utah 84741

Gila Salt River Meridian

PHOENIX, ARIZONA

2001 FEB - 5 P 12: 02

RECEIVED  
B.L.M. AZ STATE OFFICE

ANC 378067

## LOCATION NOTICE FOR LODE MINING CLAIM

NOTICE IS HEREBY GIVEN that the **SVN 115** lode mining claim has been located by Patrick Hillard, whose current mailing address is P.O. Box 388, Kanab, UT, 84741.

The general course of this claim is WEST and it is situated in Mohave County, Arizona.

The claim is 1,500 feet in length and 600 feet in width. This claim runs from the location monument on which this location notice is posted approximately 10 feet in a(n) EAST direction to the EAST end line center and 1,490 feet in a(n) WEST direction to the WEST end line. The claim is marked by six monuments, one at each corner and one at the center of each end line of the claim.

The location monument on which this notice is posted is situated within Section 24, , T38N-R5W, Gila Salt River Base and Meridian, Arizona, and this claim encompasses portions of the following quarter section(s), Section(s), Township(s) and Range(s), Gila Salt River Base and Meridian, Arizona:

NW SEC 24, SW SEC 24, NE SEC 24, SE SEC 24, T38N-R5W

The locality of this claim with reference to some natural object or permanent monument and additional information (if any) concerning its locality are as follows:

The SOUTHEAST corner of this claim is 2800 feet South and 2800 feet East from the SW corner, Section 13 T 38N, R5W.

Dated and posted on the ground November 16, 2006.

LOCATOR

  
Patrick Hillard

Return to:

Judy Pratt  
2182 So. Dover Way  
Lakewood, CO 80227

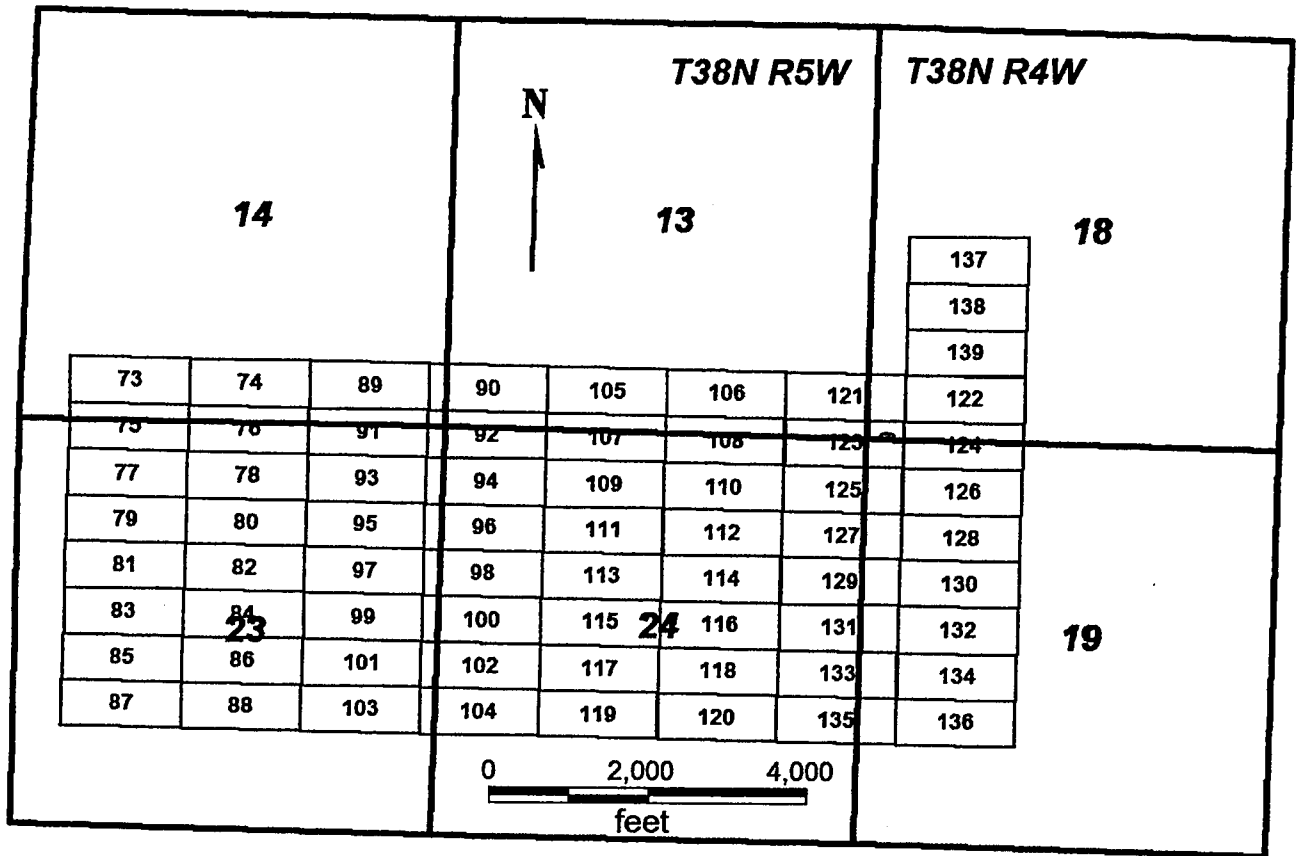
PHOENIX, ARIZONA

2007 FEB -5 P 12:02

RECEIVED  
B.L.M. AZ STATE OFFICE

ANC 378068

**SVN 73-139  
T38N, R4W AND R5W**



**SVN 73-130**

All claims are 1500 x 600

Sides are E-W and ends are N-S

All locations, corners and end centers are 5' 2x2 wood posts with metal tags

Located by:

Patrick Hillard

Mohave Co., Arizona

Box 388

Sections 13, 14, 23 and 24, T38N, R5W and

Kanab, Utah 84741

Sections 18 and 19, T38N, R4W

PHOENIX, ARIZONA

Gila Salt River Meridian

2001 FEB - 5 P 12: 02

RECEIVED  
B.L.M. AZ STATE OFFICE

AMC 378068

## LOCATION NOTICE FOR LODE MINING CLAIM

NOTICE IS HEREBY GIVEN that the **SVN 116** lode mining claim has been located by Patrick Hillard, whose current mailing address is P.O. Box 388, Kanab, UT, 84741.

The general course of this claim is EAST and it is situated in Mohave County, Arizona.

The claim is 1,500 feet in length and 600 feet in width. This claim runs from the location monument on which this location notice is posted approximately 10 feet in a(n) WEST direction to the WEST end line center and 1,490 feet in a(n) EAST direction to the EAST end line. The claim is marked by six monuments, one at each corner and one at the center of each end line of the claim.

The location monument on which this notice is posted is situated within Section 24, , T38N-R5W, Gila Salt River Base and Meridian, Arizona, and this claim encompasses portions of the following quarter section(s), Section(s), Township(s) and Range(s), Gila Salt River Base and Meridian, Arizona:


NE SEC 24, SE SEC 24, T38N-R5W

The locality of this claim with reference to some natural object or permanent monument and additional information (if any) concerning its locality are as follows:

The SOUTHWEST corner of this claim is 2800 feet South and 2800 feet East from the SW corner, Section 13 T 38N, R5W.

Dated and posted on the ground November 16, 2006.

LOCATOR

  
Patrick Hillard

Return to:

Judy Pratt  
2182 So. Dover Way  
Lakewood, CO 80227

PHOENIX, ARIZONA

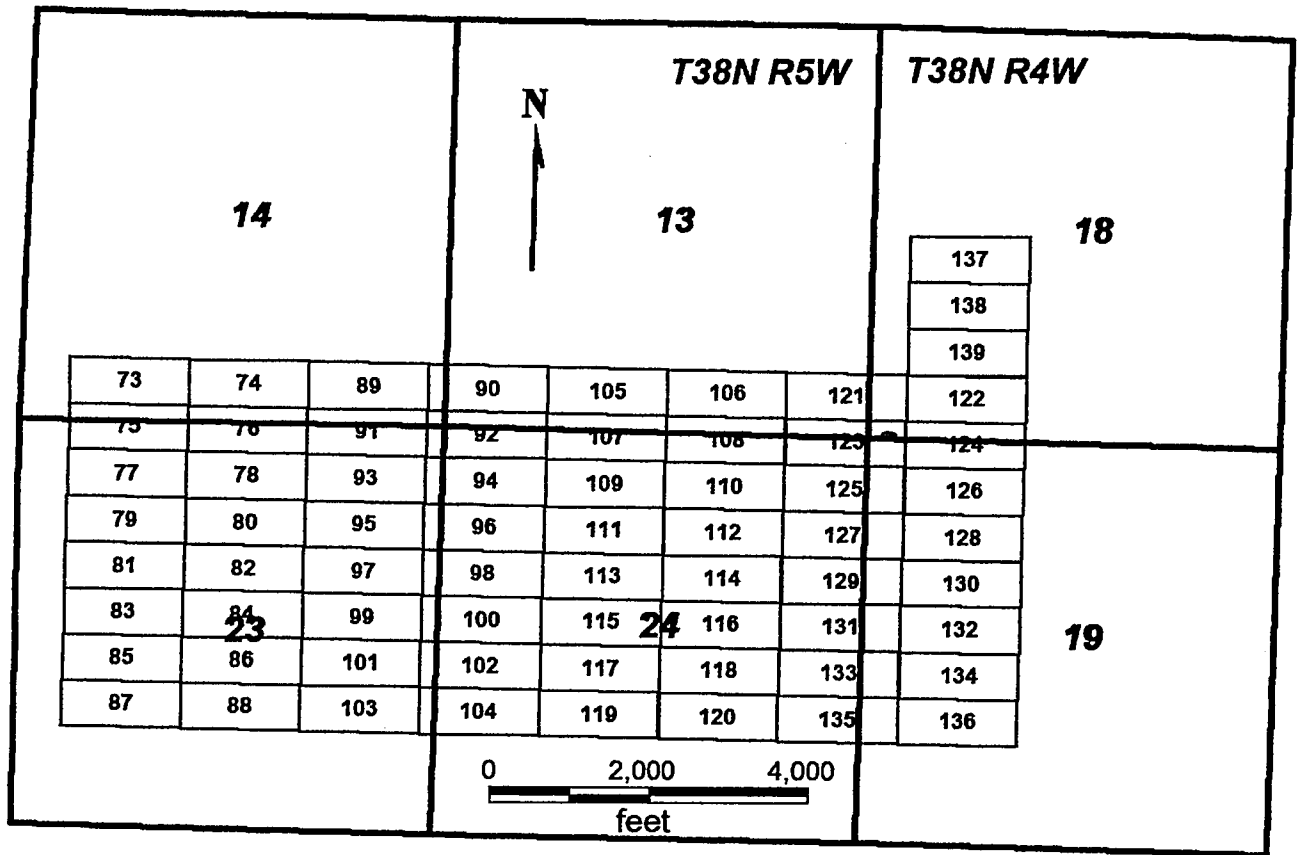
2007 FEB - 5 P 12: 02

RECEIVED  
B.L.M. AZ STATE OFFICE

AMC 37806-9



**SVN 73-139  
T38N, R4W AND R5W**



**SVN 73-130**

All claims are 1500 x 600

Sides are E-W and ends are N-S

All locations, corners and end centers are 5' 2x2 wood posts with metal tags

Located by:

Patrick Hillard

Mohave Co., Arizona

Sections 13, 14, 23 and 24, T38N, R5W and  
Sections 18 and 19, T38N, R4W

Box 388

Kanab, Utah 84741

Gila Salt River Meridian

2001 FEB - 5 P 12: 05

RECEIVED  
B.L.M. AZ STATE OFFICE

ANL 378069

## LOCATION NOTICE FOR LODE MINING CLAIM

NOTICE IS HEREBY GIVEN that the **SVN 117** lode mining claim has been located by Patrick Hillard, whose current mailing address is P.O. Box 388, Kanab, UT, 84741.

The general course of this claim is WEST and it is situated in Mohave County, Arizona.

The claim is 1,500 feet in length and 600 feet in width. This claim runs from the location monument on which this location notice is posted approximately 10 feet in a(n) EAST direction to the EAST end line center and 1,490 feet in a(n) WEST direction to the WEST end line. The claim is marked by six monuments, one at each corner and one at the center of each end line of the claim.

The location monument on which this notice is posted is situated within Section 24, , T38N-R5W, Gila Salt River Base and Meridian, Arizona, and this claim encompasses portions of the following quarter section(s), Section(s), Township(s) and Range(s), Gila Salt River Base and Meridian, Arizona:


SW SEC 24, SE SEC 24, T38N-R5W

The locality of this claim with reference to some natural object or permanent monument and additional information (if any) concerning its locality are as follows:

The SOUTHEAST corner of this claim is 3400 feet South and 2800 feet East from the SW corner, Section 13 T 38N, R5W.

Dated and posted on the ground November 16, 2006.

LOCATOR

  
Patrick Hillard

Return to:

Judy Pratt  
2182 So. Dover Way  
Lakewood, CO 80227

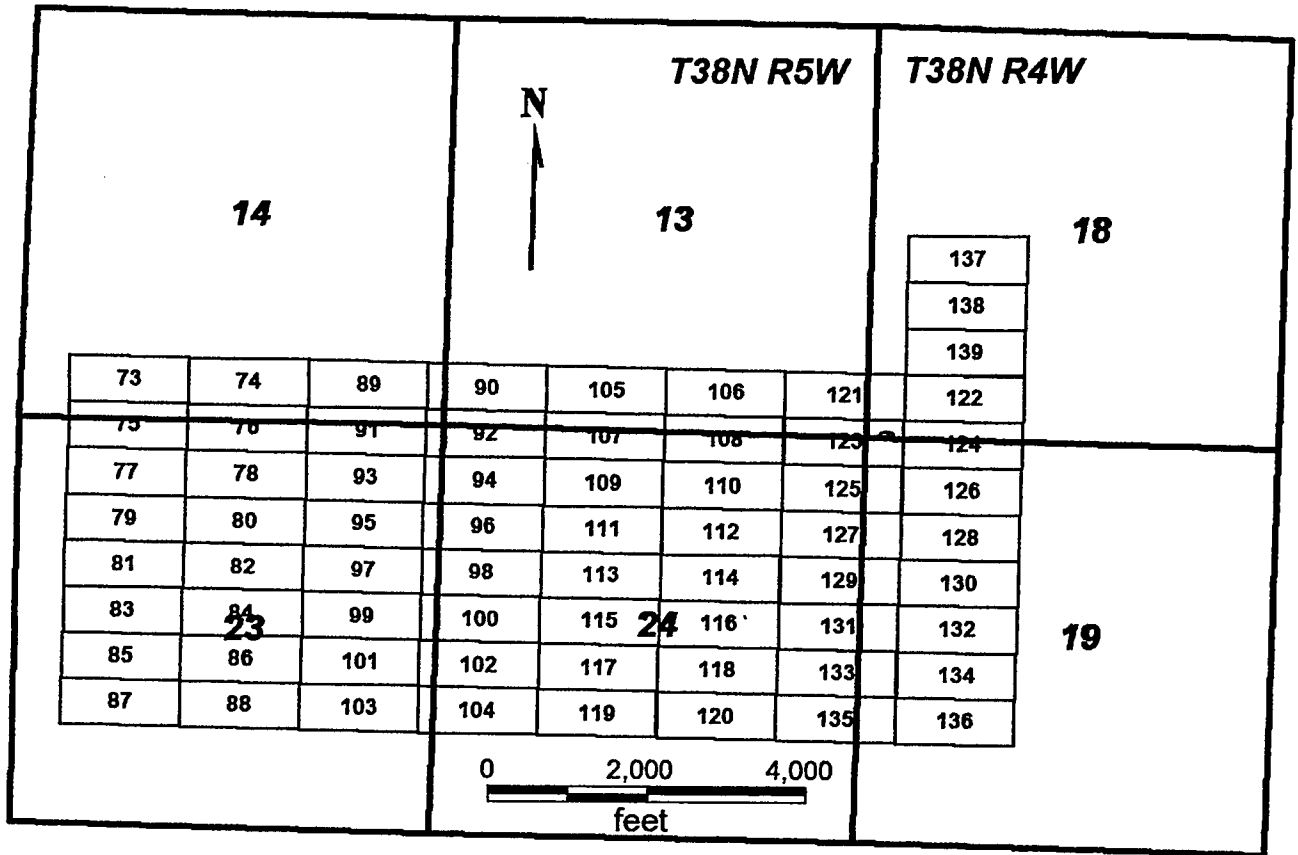
PHOENIX, ARIZONA

2007 FEB - 5 P 12: 05

RECEIVED  
B.L.M. AZ STATE OFFICE

AMC 378070

**SVN 73-139  
T38N, R4W AND R5W**



**SVN 73-130**

All claims are 1500 x 600

Sides are E-W and ends are N-S

All locations, corners and end centers are 5' 2x2 wood posts with metal tags

Located by:

Patrick Hillard

Mohave Co., Arizona

Sections 13, 14, 23 and 24, T38N, R5W and

Sections 18 and 19, T38N, R4W

Gila Salt River Meridian

Box 388

Kanab, Utah 84741

PHOENIX, ARIZONA

2007 FEB - 5 P 12: 05

RECEIVED  
B.L.M. AZ STATE OFFICE

AMC 318070

## LOCATION NOTICE FOR LODE MINING CLAIM

NOTICE IS HEREBY GIVEN that the **SVN 118** lode mining claim has been located by Patrick Hillard, whose current mailing address is P.O. Box 388, Kanab, UT, 84741.

The general course of this claim is EAST and it is situated in Mohave County, Arizona.

The claim is 1,500 feet in length and 600 feet in width. This claim runs from the location monument on which this location notice is posted approximately 10 feet in a(n) WEST direction to the WEST end line center and 1,490 feet in a(n) EAST direction to the EAST end line. The claim is marked by six monuments, one at each corner and one at the center of each end line of the claim.

The location monument on which this notice is posted is situated within Section 24, , T38N-R5W, Gila Salt River Base and Meridian, Arizona, and this claim encompasses portions of the following quarter section(s), Section(s), Township(s) and Range(s), Gila Salt River Base and Meridian, Arizona:

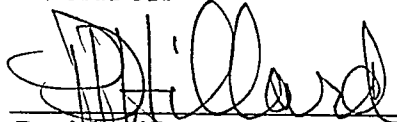
SE SEC 24, T38N-R5W

The locality of this claim with reference to some natural object or permanent monument and additional information (if any) concerning its locality are as follows:

The SOUTHWEST corner of this claim is 3400 feet South and 2800 feet East from the SW corner, Section 13 T 38N, R5W.

Dated and posted on the ground November 16, 2006.

LOCATOR



Patrick Hillard

PHOENIX, ARIZONA

Return to:

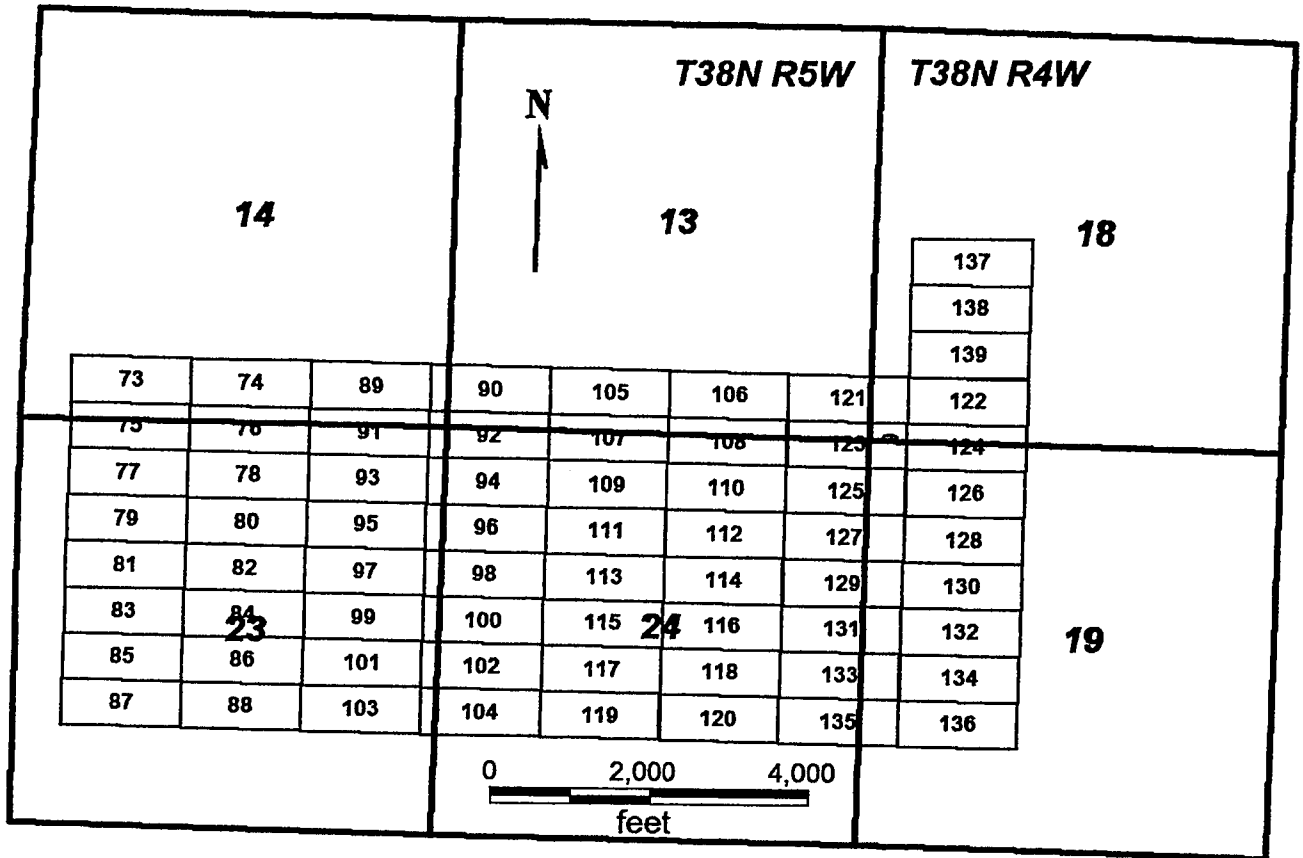
Judy Pratt  
2182 So. Dover Way  
Lakewood, CO 80227

2007 FEB - 5 P 12: 05

RECEIVED  
B.L.M. AZ STATE OFFICE

ANC 378071

**SVN 73-139  
T38N, R4W AND R5W**



**SVN 73-130**

All claims are 1500 x 600

Sides are E-W and ends are N-S

All locations, corners and end centers are 5' 2x2 wood posts with metal tags

Located by:

Patrick Hillard

Mohave Co., Arizona

Sections 13, 14, 23 and 24, T38N, R5W and  
Sections 18 and 19, T38N, R4W

Box 388

Kanab, Utah 84741

Gila Salt River Meridian

2007 FEB - 5 P 12: 06

RECEIVED  
B.L.M. AZ STATE OFFICE

AMC 378071

## LOCATION NOTICE FOR LODE MINING CLAIM

NOTICE IS HEREBY GIVEN that the **SVN 119** lode mining claim has been located by Patrick Hillard, whose current mailing address is P.O. Box 388, Kanab, UT, 84741.

The general course of this claim is WEST and it is situated in Mohave County, Arizona.

The claim is 1,500 feet in length and 600 feet in width. This claim runs from the location monument on which this location notice is posted approximately 10 feet in a(n) EAST direction to the EAST end line center and 1,490 feet in a(n) WEST direction to the WEST end line. The claim is marked by six monuments, one at each corner and one at the center of each end line of the claim.

The location monument on which this notice is posted is situated within Section 24, , T38N-R5W, Gila Salt River Base and Meridian, Arizona, and this claim encompasses portions of the following quarter section(s), Section(s), Township(s) and Range(s), Gila Salt River Base and Meridian, Arizona:


SW SEC 24, SE SEC 24, T38N-R5W

The locality of this claim with reference to some natural object or permanent monument and additional information (if any) concerning its locality are as follows:

The SOUTHEAST corner of this claim is 4000 feet South and 2800 feet East from the SW corner, Section 13 T 38N, R5W.

Dated and posted on the ground November 16, 2006.

LOCATOR

  
Patrick Hillard

Return to:

Judy Pratt  
2182 So. Dover Way  
Lakewood, CO 80227

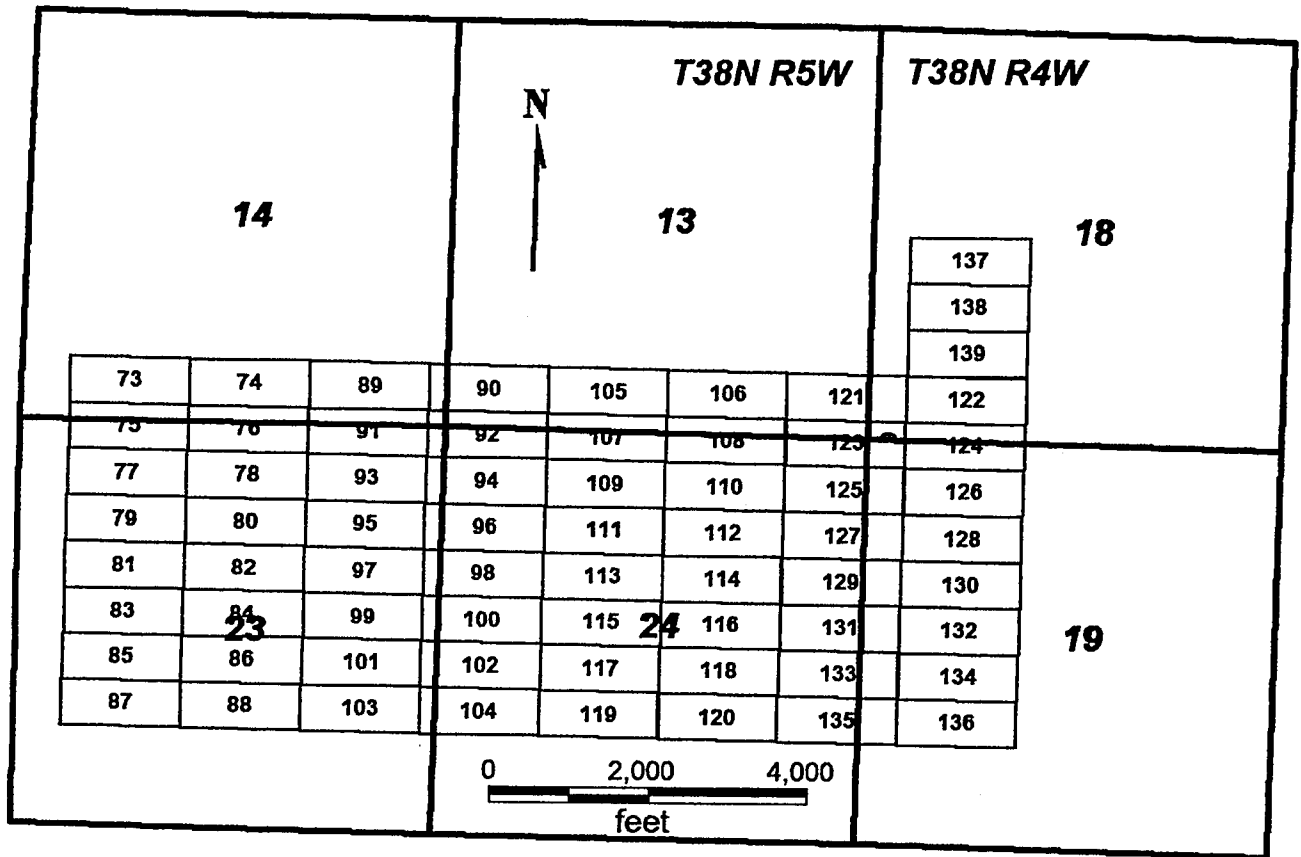
PHOENIX, ARIZONA

2007 FEB - 5 P 12: 06

RECEIVED  
B.L.M. AZ STATE OFFICE

AMC 378072

**SVN 73-139  
T38N, R4W AND R5W**



**SVN 73-130**

All claims are 1500 x 600

Sides are E-W and ends are N-S

All locations, corners and end centers are 5' 2x2 wood posts with metal tags

Located by:

Patrick Hillard

Mohave Co., Arizona

Sections 13, 14, 23 and 24, T38N, R5W and  
Sections 18 and 19, T38N, R4W

Box 388

Kanab, Utah 84741

Gila Salt River Meridian

2001 FEB - 5 P 12: 06

RECEIVED  
B.L.M. AZ STATE OFFICE

AMC 3 180 72

## LOCATION NOTICE FOR LODE MINING CLAIM

NOTICE IS HEREBY GIVEN that the **SVN 120** lode mining claim has been located by Patrick Hillard, whose current mailing address is P.O. Box 388, Kanab, UT, 84741.

The general course of this claim is EAST and it is situated in Mohave County, Arizona.

The claim is 1,500 feet in length and 600 feet in width. This claim runs from the location monument on which this location notice is posted approximately 10 feet in a(n) WEST direction to the WEST end line center and 1,490 feet in a(n) EAST direction to the EAST end line. The claim is marked by six monuments, one at each corner and one at the center of each end line of the claim.

The location monument on which this notice is posted is situated within Section 24, , T38N-R5W, Gila Salt River Base and Meridian, Arizona, and this claim encompasses portions of the following quarter section(s), Section(s), Township(s) and Range(s), Gila Salt River Base and Meridian, Arizona:


SE SEC 24, T38N-R5W

The locality of this claim with reference to some natural object or permanent monument and additional information (if any) concerning its locality are as follows:

The SOUTHWEST corner of this claim is 4000 feet South and 2800 feet East from the SW corner, Section 13 T 38N, R5W.

Dated and posted on the ground November 16, 2006.

LOCATOR



Patrick Hillard

Return to:

Judy Pratt  
2182 So. Dover Way  
Lakewood, CO 80227

PHOENIX, ARIZONA

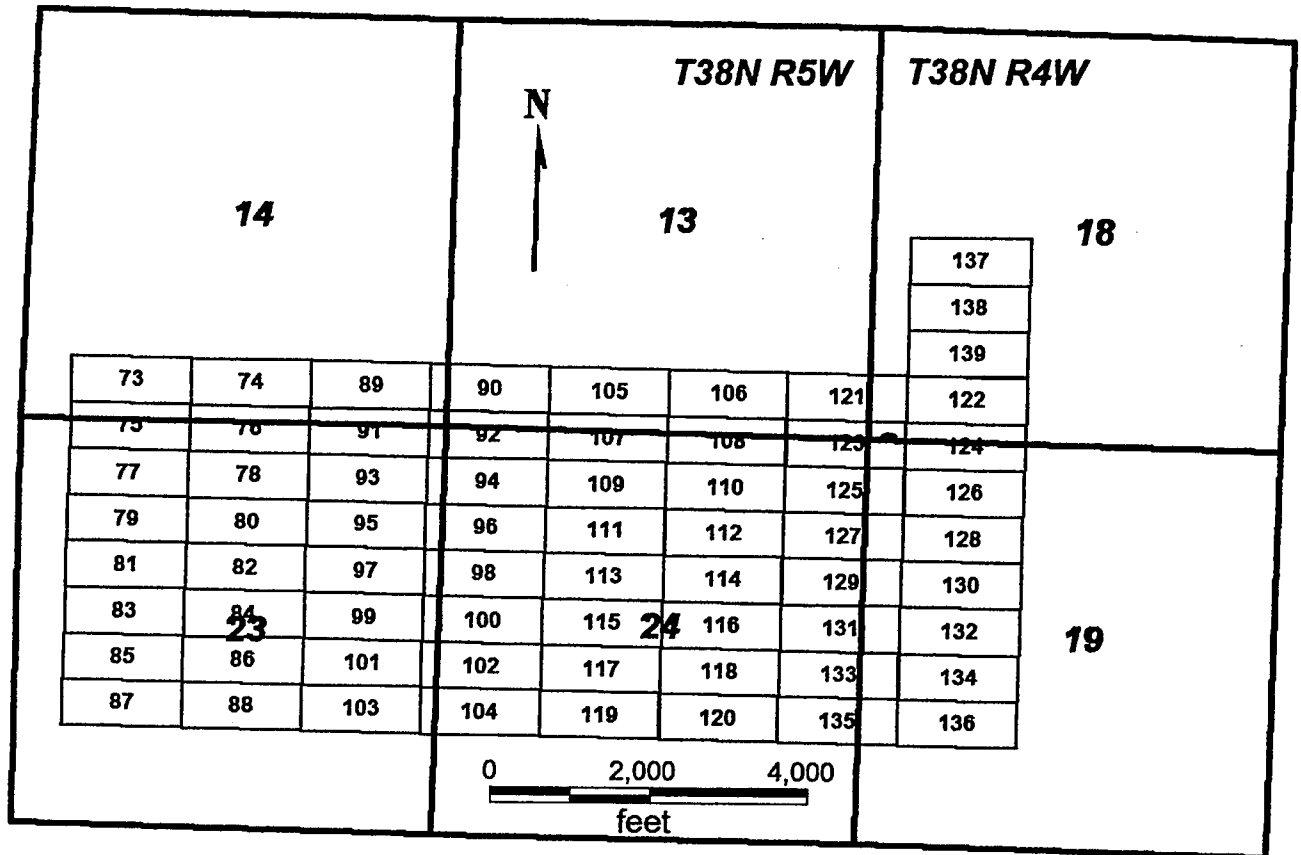
2007 FEB - 5 P 12: 06

RECEIVED  
B.L.M. AZ STATE OFFICE

ANL 378073



**SVN 73-139  
T38N, R4W AND R5W**



**SVN 73-130**

All claims are 1500 x 600

Sides are E-W and ends are N-S

All locations, corners and end centers are 5' 2x2 wood posts with metal tags

Located by:

Patrick Hillard

Mohave Co., Arizona

Sections 13, 14, 23 and 24, T38N, R5W and  
Sections 18 and 19, T38N, R4W

Gila Salt River Meridian

Box 388

Kanab, Utah 84741

2007 FEB - 5 P 12: 06

RECEIVED  
B.L.M. AZ STATE OFFICE

ANC 378073

## LOCATION NOTICE FOR LODE MINING CLAIM

NOTICE IS HEREBY GIVEN that the **SVN 121** lode mining claim has been located by Patrick Hillard, whose current mailing address is P.O. Box 388, Kanab, UT, 84741.

The general course of this claim is WEST and it is situated in Mohave County, Arizona.

The claim is 1,500 feet in length and 600 feet in width. This claim runs from the location monument on which this location notice is posted approximately 10 feet in a(n) EAST direction to the EAST end line center and 1,490 feet in a(n) WEST direction to the WEST end line. The claim is marked by six monuments, one at each corner and one at the center of each end line of the claim.

The location monument on which this notice is posted is situated within Section 18, , T38N-R5W, Gila Salt River Base and Meridian, Arizona, and this claim encompasses portions of the following quarter section(s), Section(s), Township(s) and Range(s), Gila Salt River Base and Meridian, Arizona:


SE SEC 13, T38N-R5W; AND SW SEC 18, T38N-R4W

The locality of this claim with reference to some natural object or permanent monument and additional information (if any) concerning its locality are as follows:

The SOUTHEAST corner of this claim is 200 feet North and 5800 feet East from the SW corner, Section 13 T 38N, R5W.

Dated and posted on the ground November 17, 2006.

LOCATOR

  
Patrick Hillard

Return to:

Judy Pratt  
2182 So. Dover Way  
Lakewood, CO 80227

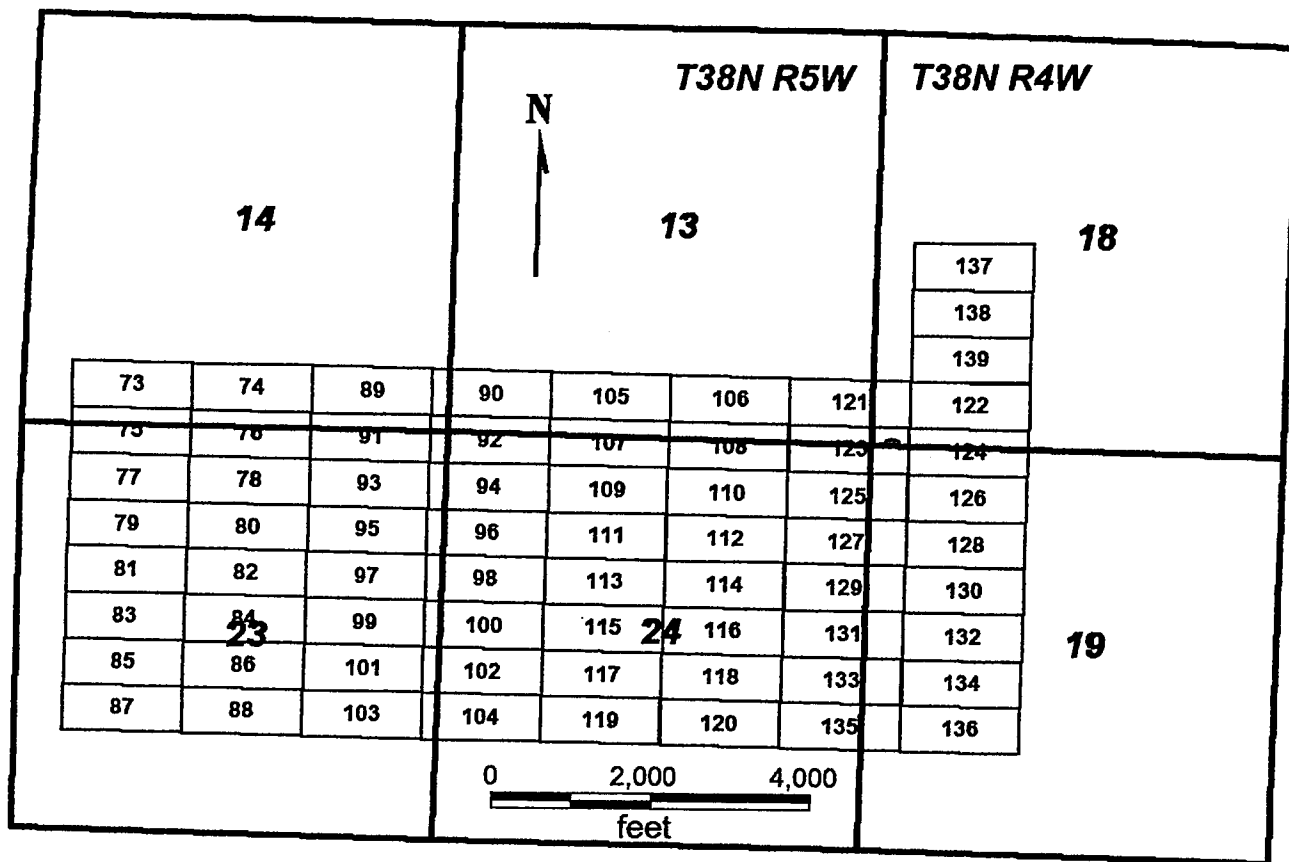
PHOENIX, ARIZONA

2007 FEB -5 P 12:06

RECEIVED  
B.L.M. AZ STATE OFFICE

ANC 378074

**SVN 73-139  
T38N, R4W AND R5W**



**SVN 73-130**

All claims are 1500 x 600

Sides are E-W and ends are N-S

All locations, corners and end centers are 5' 2x2 wood posts with metal tags

Located by:

Patrick Hillard

Mohave Co., Arizona

Sections 13, 14, 23 and 24, T38N, R5W and  
Sections 18 and 19, T38N, R4W

Box 388

Kanab, Utah 84741

PHOENIX, ARIZONA

Gila Salt River Meridian

2001 FEB -5 P 12:06

RECEIVED  
B.L.M. AZ STATE OFFICE

ANC 318074

## LOCATION NOTICE FOR LODE MINING CLAIM

NOTICE IS HEREBY GIVEN that the **SVN 122** lode mining claim has been located by Patrick Hillard, whose current mailing address is P.O. Box 388, Kanab, UT, 84741.

The general course of this claim is EAST and it is situated in Mohave County, Arizona.

The claim is 1,500 feet in length and 600 feet in width. This claim runs from the location monument on which this location notice is posted approximately 10 feet in a(n) WEST direction to the WEST end line center and 1,490 feet in a(n) EAST direction to the EAST end line. The claim is marked by six monuments, one at each corner and one at the center of each end line of the claim.

The location monument on which this notice is posted is situated within Section 18, , T38N-R4W, Gila Salt River Base and Meridian, Arizona, and this claim encompasses portions of the following quarter section(s), Section(s), Township(s) and Range(s), Gila Salt River Base and Meridian, Arizona:


SW SEC 18, T38N-R4W

The locality of this claim with reference to some natural object or permanent monument and additional information (if any) concerning its locality are as follows:

The SOUTHWEST corner of this claim is 200 feet North and 5800 feet East from the SW corner, Section 13 T 38N, R5W.

Dated and posted on the ground November 17, 2006.

LOCATOR



Patrick Hillard

PHOENIX, ARIZONA

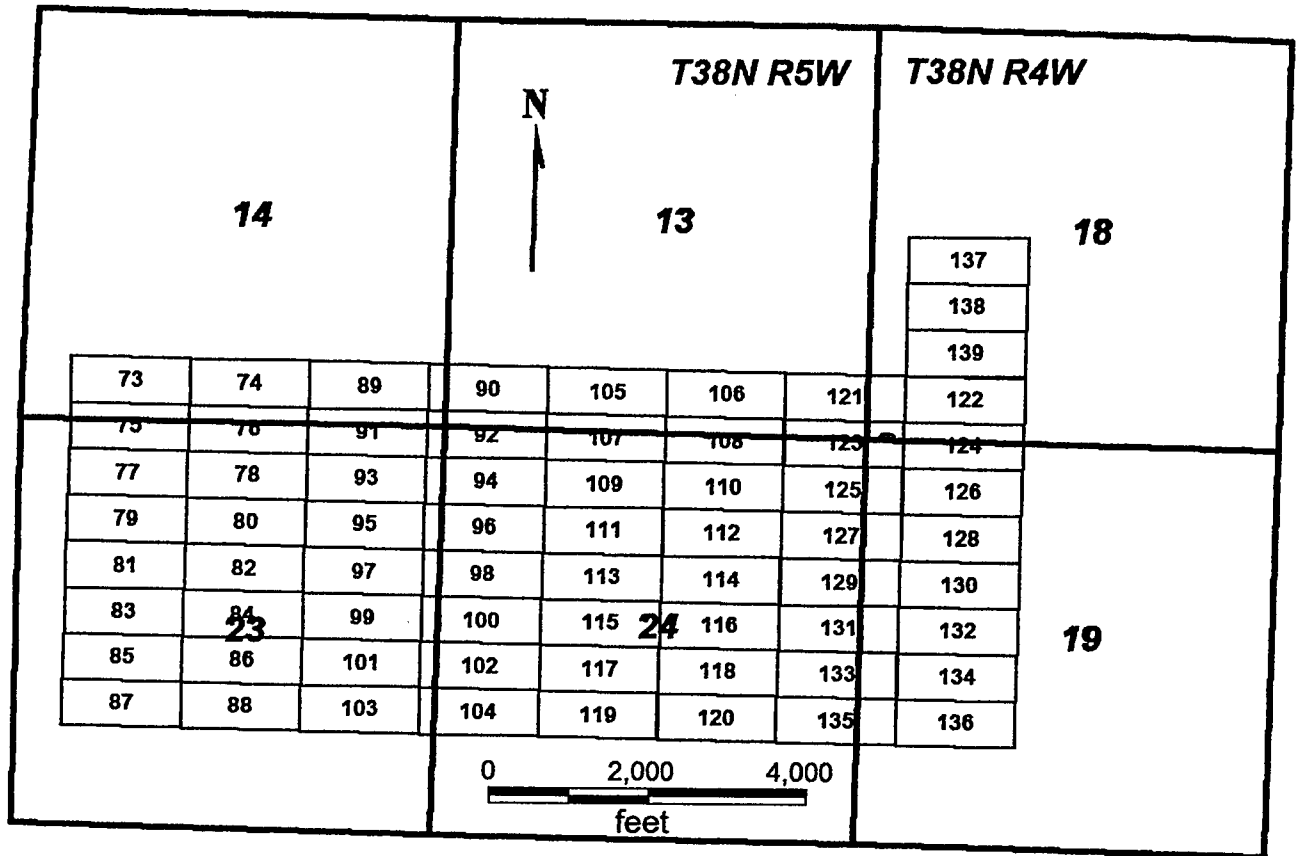
Return to:

Judy Pratt  
2182 So. Dover Way  
Lakewood, CO 80227

2007 FEB -5 P 12:06  
RECEIVED  
B.L.M. AZ STATE OFFICE

ANG 378075

**SVN 73-139  
T38N, R4W AND R5W**



**SVN 73-130**

All claims are 1500 x 600

Sides are E-W and ends are N-S

All locations, corners and end centers are 5' 2x2 wood posts with metal tags

Located by:

Patrick Hillard

Mohave Co., Arizona

Sections 13, 14, 23 and 24, T38N, R5W and  
Sections 18 and 19, T38N, R4W

Box 388

Kanab, Utah 84741

Gila Salt River Meridian

PHOENIX, ARIZONA

2007 FEB - 5 P 12: 06

RECEIVED  
B.L.M. AZ STATE OFFICE

AMC 378075

## LOCATION NOTICE FOR LODE MINING CLAIM

NOTICE IS HEREBY GIVEN that the **SVN 123** lode mining claim has been located by Patrick Hillard, whose current mailing address is P.O. Box 388, Kanab, UT, 84741.

The general course of this claim is WEST and it is situated in Mohave County, Arizona.

The claim is 1,500 feet in length and 600 feet in width. This claim runs from the location monument on which this location notice is posted approximately 10 feet in a(n) EAST direction to the EAST end line center and 1,490 feet in a(n) WEST direction to the WEST end line. The claim is marked by six monuments, one at each corner and one at the center of each end line of the claim.

The location monument on which this notice is posted is situated within Section 18, , T38N-R5W, Gila Salt River Base and Meridian, Arizona, and this claim encompasses portions of the following quarter section(s), Section(s), Township(s) and Range(s), Gila Salt River Base and Meridian, Arizona:

SE SEC 13, NE SEC 24, T38N-R5W; AND SW SEC 18, NW SEC 19, T38N-R4W

The locality of this claim with reference to some natural object or permanent monument and additional information (if any) concerning its locality are as follows:

The SOUTHEAST corner of this claim is 400 feet South and 5800 feet East from the SW corner, Section 13 T 38N, R5W.

Dated and posted on the ground November 17, 2006.

LOCATOR

  
Patrick Hillard

Return to:

Judy Pratt  
2182 So. Dover Way  
Lakewood, CO 80227

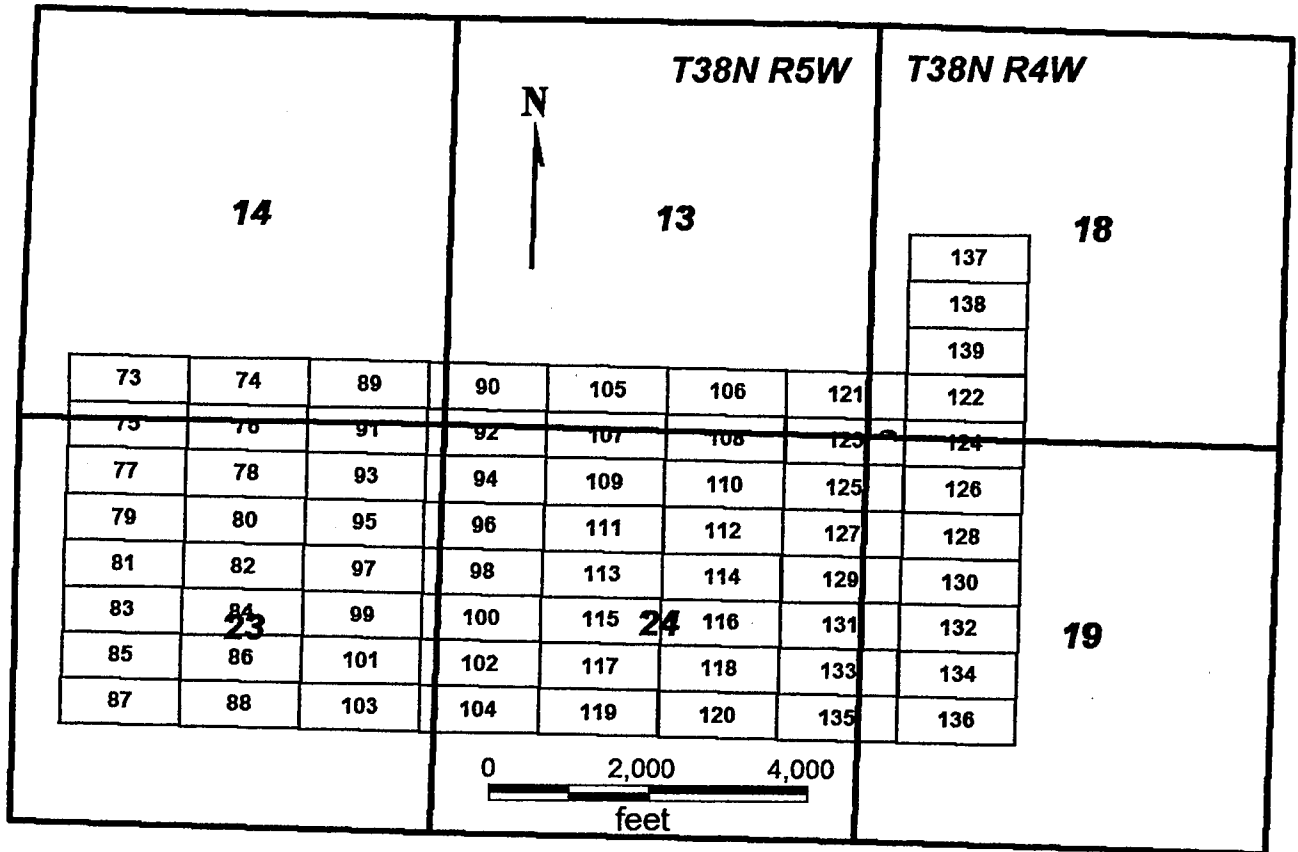
PHOENIX, ARIZONA

2007 FEB - 5 P 12: 01

RECEIVED  
B.L.M. AZ STATE OFFICE

AMC 378076

**SVN 73-139  
T38N, R4W AND R5W**



**SVN 73-130**

All claims are 1500 x 600

Sides are E-W and ends are N-S

All locations, corners and end centers are 5' 2x2 wood posts with metal tags

Located by:

Patrick Hillard

Mohave Co., Arizona

Sections 13, 14, 23 and 24, T38N, R5W and  
Sections 18 and 19, T38N, R4W

Box 388

Kanab, Utah 84741

Gila Salt River Meridian

PHOENIX, ARIZONA

2001 FEB - 5 P 12: 07

RECEIVED  
B.L.M. AZ STATE OFFICE

AMC 318076

## LOCATION NOTICE FOR LODE MINING CLAIM

NOTICE IS HEREBY GIVEN that the **SVN 124** lode mining claim has been located by Patrick Hillard, whose current mailing address is P.O. Box 388, Kanab, UT, 84741.

The general course of this claim is EAST and it is situated in Mohave County, Arizona.

The claim is 1,500 feet in length and 600 feet in width. This claim runs from the location monument on which this location notice is posted approximately 10 feet in a(n) WEST direction to the WEST end line center and 1,490 feet in a(n) EAST direction to the EAST end line. The claim is marked by six monuments, one at each corner and one at the center of each end line of the claim.

The location monument on which this notice is posted is situated within Section 18, , T38N-R4W, Gila Salt River Base and Meridian, Arizona, and this claim encompasses portions of the following quarter section(s), Section(s), Township(s) and Range(s), Gila Salt River Base and Meridian, Arizona:


SW SEC 18, NW SEC 19, T38N-R4W

The locality of this claim with reference to some natural object or permanent monument and additional information (if any) concerning its locality are as follows:

The SOUTHWEST corner of this claim is 400 feet South and 5800 feet East from the SW corner, Section 13 T 38N, R5W.

Dated and posted on the ground November 17, 2006.

LOCATOR



Patrick Hillard

Return to:

Judy Pratt  
2182 So. Dover Way  
Lakewood, CO 80227

PHOENIX, ARIZONA

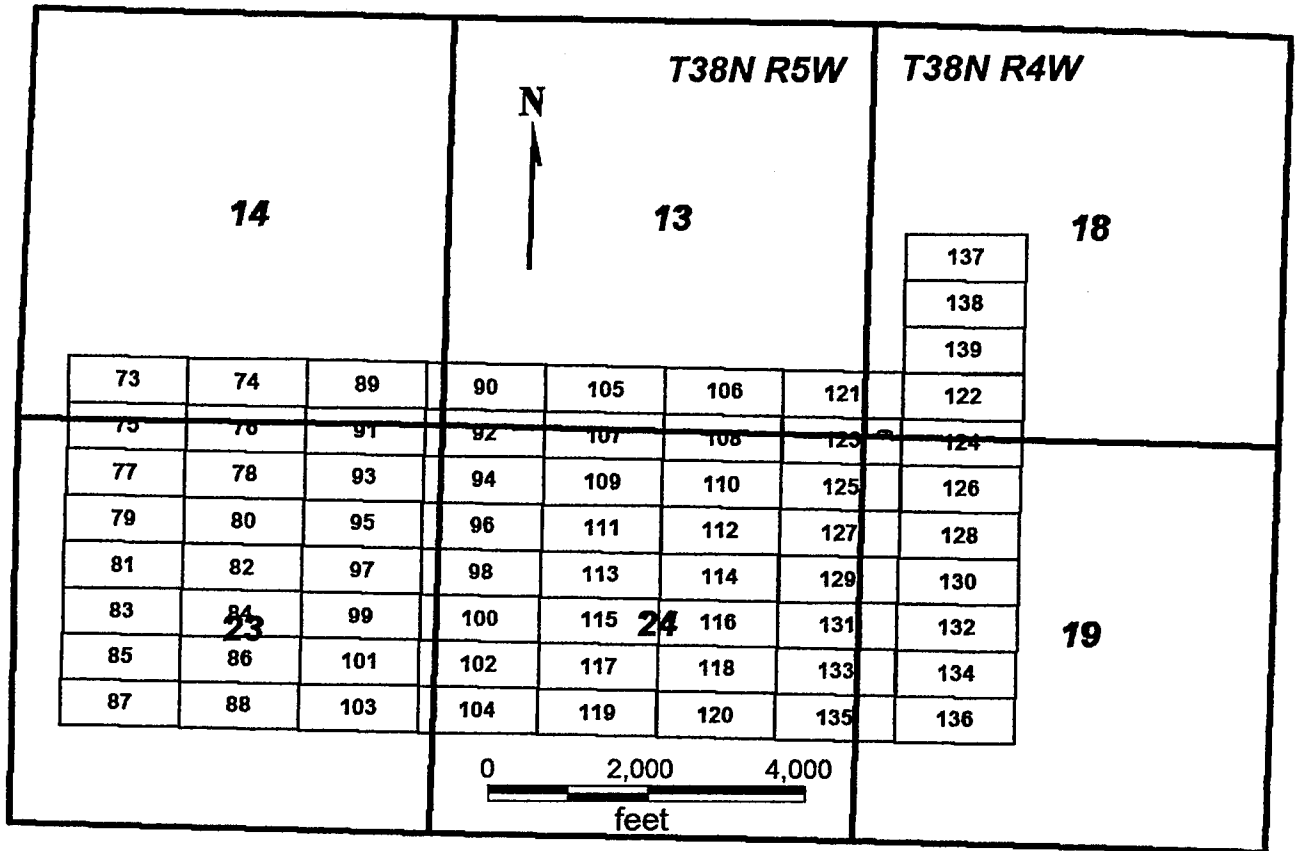
2007 FEB - 5 P 12: 07

RECEIVED  
B.L.M. AZ STATE OFFICE

ANC 378077



**SVN 73-139  
T38N, R4W AND R5W**



**SVN 73-130**

All claims are 1500 x 600

Sides are E-W and ends are N-S

All locations, corners and end centers are 5' 2x2 wood posts with metal tags

Located by:

Patrick Hillard

Mohave Co., Arizona

Box 388

Sections 13, 14, 23 and 24, T38N, R5W and  
Sections 18 and 19, T38N, R4W

Kanab, Utah 84741

Gila Salt River Meridian

2007 FEB - 5 P 12: 07

RECEIVED  
B.L.M. AZ STATE OFFICE

AMC 3 180 17

## LOCATION NOTICE FOR LODE MINING CLAIM

NOTICE IS HEREBY GIVEN that the **SVN 125** lode mining claim has been located by Patrick Hillard, whose current mailing address is P.O. Box 388, Kanab, UT, 84741.

The general course of this claim is WEST and it is situated in Mohave County, Arizona.

The claim is 1,500 feet in length and 600 feet in width. This claim runs from the location monument on which this location notice is posted approximately 10 feet in a(n) EAST direction to the EAST end line center and 1,490 feet in a(n) WEST direction to the WEST end line. The claim is marked by six monuments, one at each corner and one at the center of each end line of the claim.

The location monument on which this notice is posted is situated within Section 19, , T38N-R5W, Gila Salt River Base and Meridian, Arizona, and this claim encompasses portions of the following quarter section(s), Section(s), Township(s) and Range(s), Gila Salt River Base and Meridian, Arizona:


NE SEC 24, T38N-R5W; AND NW SEC 19, T38N-R4W

The locality of this claim with reference to some natural object or permanent monument and additional information (if any) concerning its locality are as follows:

The SOUTHEAST corner of this claim is 1000 feet South and 5800 feet East from the SW corner, Section 13 T 38N, R5W.

Dated and posted on the ground November 17, 2006.

LOCATOR



Patrick Hillard

PHOENIX, ARIZONA

Return to:

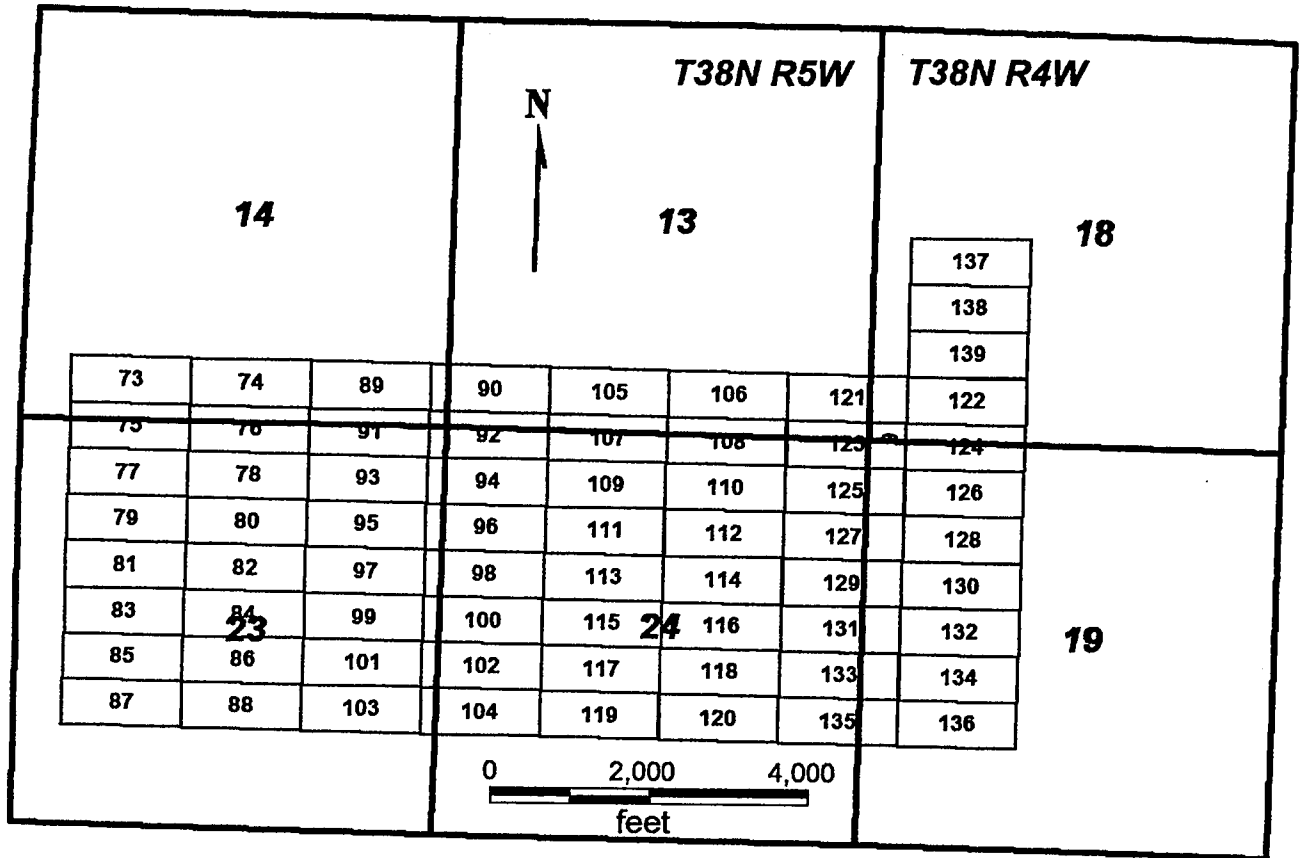
Judy Pratt  
2182 So. Dover Way  
Lakewood, CO 80227

2007 FEB - 5 P 12: 07

RECEIVED  
B.L.M. AZ STATE OFFICE

ANG 378078

**SVN 73-139  
T38N, R4W AND R5W**



**SVN 73-130**

All claims are 1500 x 600

Sides are E-W and ends are N-S

All locations, corners and end centers are 5' 2x2 wood posts with metal tags

Located by:

Patrick Hillard

Mohave Co., Arizona

Sections 13, 14, 23 and 24, T38N, R5W and  
Sections 18 and 19, T38N, R4W

Box 388

Kanab, Utah 84741

Gila Salt River Meridian

2001 FEB - 5 P 12: 07

RECEIVED  
B.L.M. AZ STATE OFFICE

ANC 318078

## LOCATION NOTICE FOR LODE MINING CLAIM

NOTICE IS HEREBY GIVEN that the **SVN 126** lode mining claim has been located by Patrick Hillard, whose current mailing address is P.O. Box 388, Kanab, UT, 84741.

The general course of this claim is EAST and it is situated in Mohave County, Arizona.

The claim is 1,500 feet in length and 600 feet in width. This claim runs from the location monument on which this location notice is posted approximately 10 feet in a(n) WEST direction to the WEST end line center and 1,490 feet in a(n) EAST direction to the EAST end line. The claim is marked by six monuments, one at each corner and one at the center of each end line of the claim.

The location monument on which this notice is posted is situated within Section 19, , T38N-R4W, Gila Salt River Base and Meridian, Arizona, and this claim encompasses portions of the following quarter section(s), Section(s), Township(s) and Range(s), Gila Salt River Base and Meridian, Arizona:


NW SEC 19, T38N-R4W

The locality of this claim with reference to some natural object or permanent monument and additional information (if any) concerning its locality are as follows:

The SOUTHWEST corner of this claim is 1000 feet South and 5800 feet East from the SW corner, Section 13 T 38N, R5W.

Dated and posted on the ground November 17, 2006.

LOCATOR

  
Patrick Hillard

Return to:

Judy Pratt  
2182 So. Dover Way  
Lakewood, CO 80227

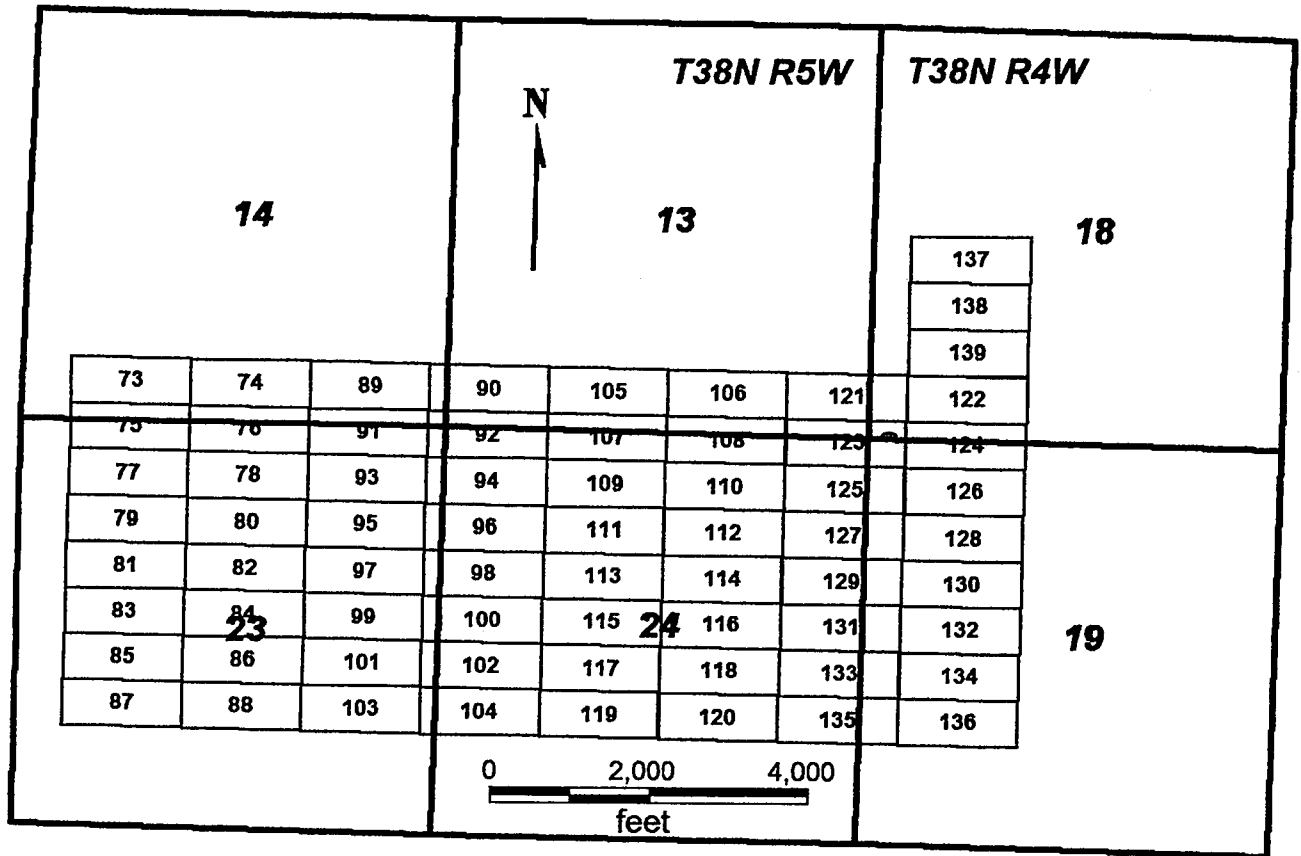
PHOENIX, ARIZONA

2007 FEB - 5 P 12: 07

RECEIVED  
B.L.M. AZ STATE OFFICE

ANC 378079

**SVN 73-139  
T38N, R4W AND R5W**



**SVN 73-130**

All claims are 1500 x 600

Sides are E-W and ends are N-S

All locations, corners and end centers are 5' 2x2 wood posts with metal tags

Located by:

Patrick Hillard

Mohave Co., Arizona

Sections 13, 14, 23 and 24, T38N, R5W and  
Sections 18 and 19, T38N, R4W

Box 388

Kanab, Utah 84741

Gila Salt River Meridian

2007 FEB - 5 P 12: 07

RECEIVED  
B.L.M. AZ STATE OFFICE

ANC 378079

## LOCATION NOTICE FOR LODE MINING CLAIM

NOTICE IS HEREBY GIVEN that the **SVN 127** lode mining claim has been located by Patrick Hillard, whose current mailing address is P.O. Box 388, Kanab, UT, 84741.

The general course of this claim is WEST and it is situated in Mohave County, Arizona.

The claim is 1,500 feet in length and 600 feet in width. This claim runs from the location monument on which this location notice is posted approximately 10 feet in a(n) EAST direction to the EAST end line center and 1,490 feet in a(n) WEST direction to the WEST end line. The claim is marked by six monuments, one at each corner and one at the center of each end line of the claim.

The location monument on which this notice is posted is situated within Section 19, , T38N-R5W, Gila Salt River Base and Meridian, Arizona, and this claim encompasses portions of the following quarter section(s), Section(s), Township(s) and Range(s), Gila Salt River Base and Meridian, Arizona:


NE SEC 24, T38N-R5W; AND NW SEC 19, T38N-R4W

The locality of this claim with reference to some natural object or permanent monument and additional information (if any) concerning its locality are as follows:

The SOUTHEAST corner of this claim is 1600 feet South and 5800 feet East from the SW corner, Section 13 T 38N, R5W.

Dated and posted on the ground November 17, 2006.

LOCATOR



Patrick Hillard

Return to:

Judy Pratt  
2182 So. Dover Way  
Lakewood, CO 80227

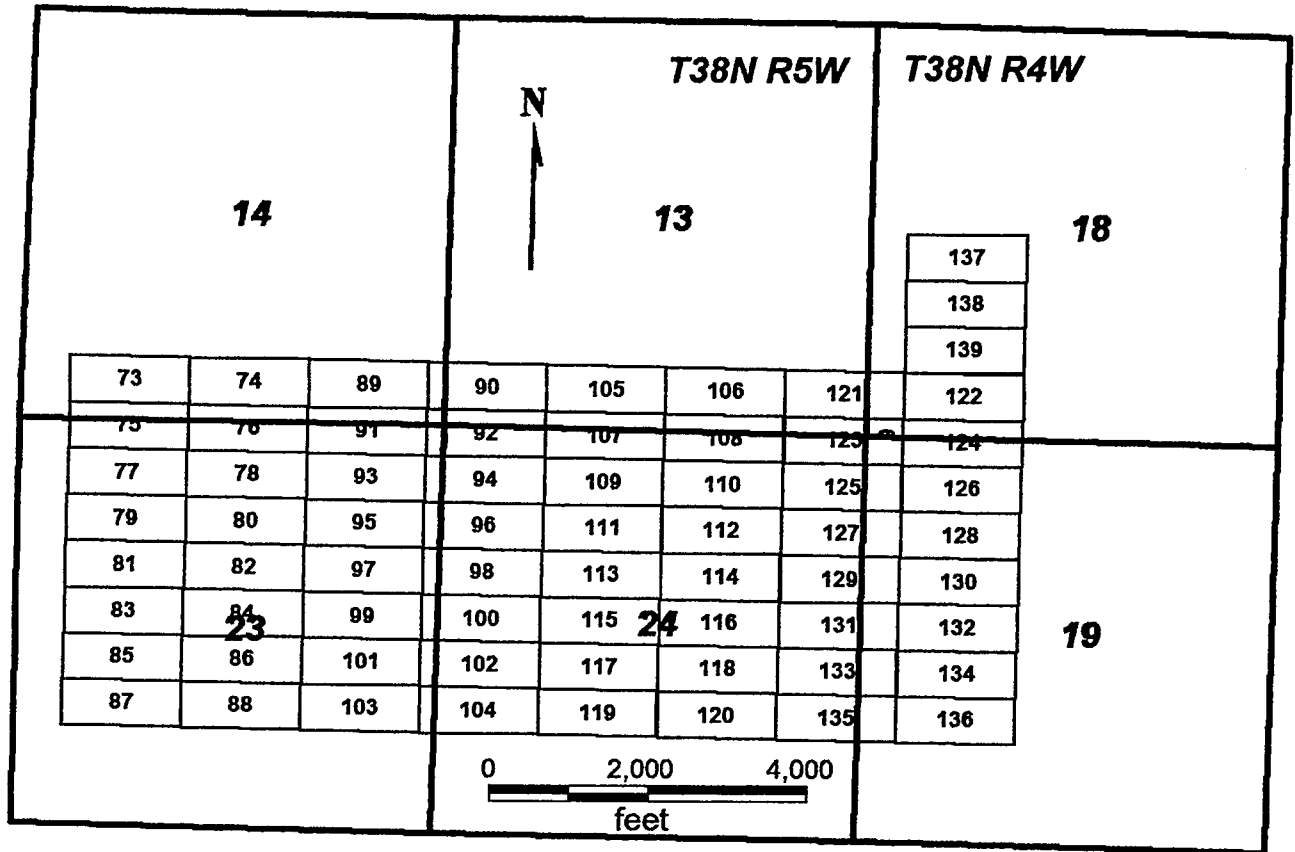
PHOENIX, ARIZONA

2007 FEB - 5 P 12: 07

RECEIVED  
B.L.M. AZ STATE OFFICE

ANL 378080

**SVN 73-139  
T38N, R4W AND R5W**



**SVN 73-130**

All claims are 1500 x 600

Sides are E-W and ends are N-S

All locations, corners and end centers are 5' 2x2 wood posts with metal tags

Located by:

Patrick Hillard

Mohave Co., Arizona

Sections 13, 14, 23 and 24, T38N, R5W and  
Sections 18 and 19, T38N, R4W

Box 388

Kanab, Utah 84741

Gila Salt River Meridian

PHOENIX, ARIZONA

2001 FEB - 5 P 12: 07

RECEIVED  
B.L.M. AZ STATE OFFICE

AMC 378080

## LOCATION NOTICE FOR LODE MINING CLAIM

NOTICE IS HEREBY GIVEN that the **SVN 128** lode mining claim has been located by Patrick Hillard, whose current mailing address is P.O. Box 388, Kanab, UT, 84741.

The general course of this claim is EAST and it is situated in Mohave County, Arizona.

The claim is 1,500 feet in length and 600 feet in width. This claim runs from the location monument on which this location notice is posted approximately 10 feet in a(n) WEST direction to the WEST end line center and 1,490 feet in a(n) EAST direction to the EAST end line. The claim is marked by six monuments, one at each corner and one at the center of each end line of the claim.

The location monument on which this notice is posted is situated within Section 19, , T38N-R4W, Gila Salt River Base and Meridian, Arizona, and this claim encompasses portions of the following quarter section(s), Section(s), Township(s) and Range(s), Gila Salt River Base and Meridian, Arizona:


NW SEC 19, T38N-R4W

The locality of this claim with reference to some natural object or permanent monument and additional information (if any) concerning its locality are as follows:

The SOUTHWEST corner of this claim is 1600 feet South and 5800 feet East from the SW corner, Section 13 T 38N, R5W.

Dated and posted on the ground November 17, 2006.

LOCATOR

  
Patrick Hillard

Return to:

Judy Pratt  
2182 So. Dover Way  
Lakewood, CO 80227

PHOENIX, ARIZONA

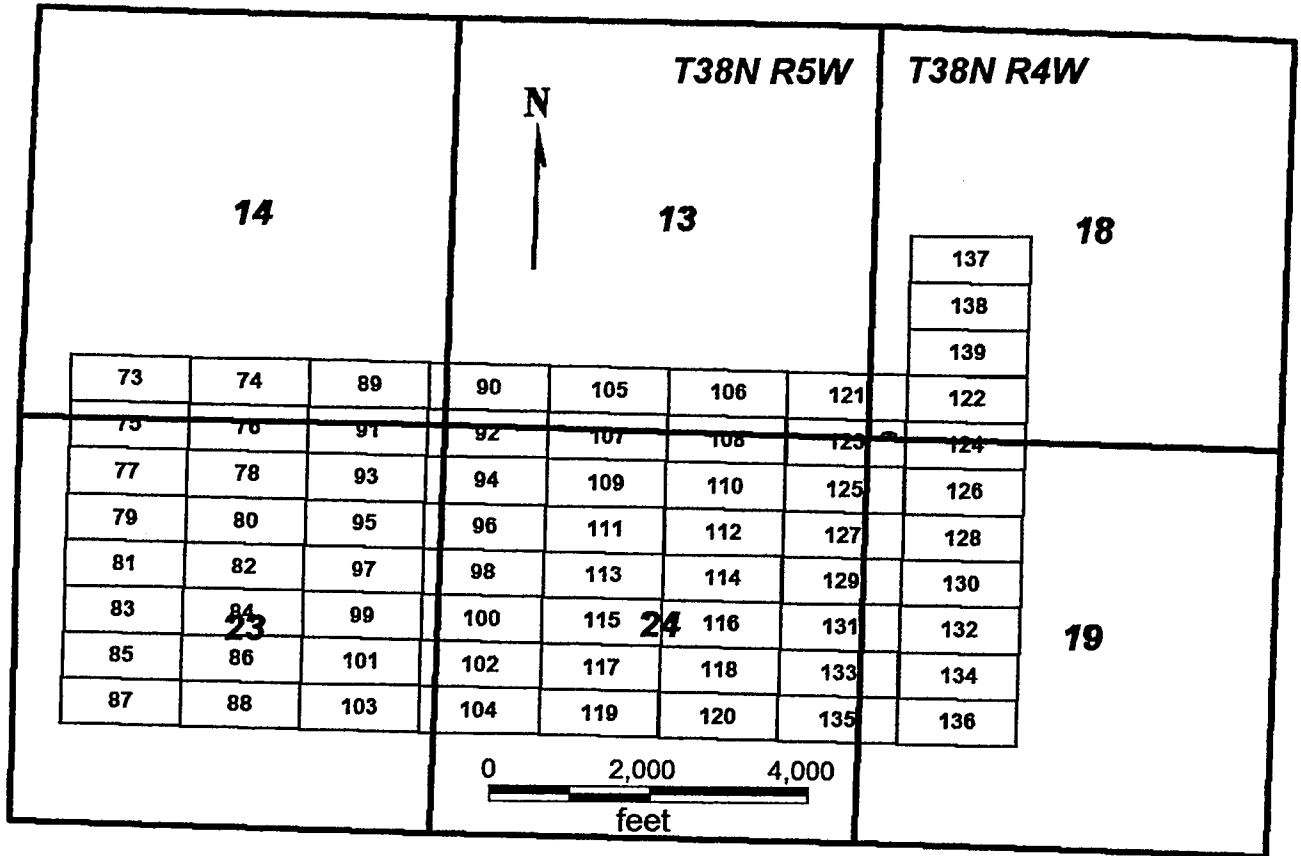
2007 FEB - 5 P 12: 07

RECEIVED  
B.L.M. AZ STATE OFFICE

ANC 378081



**SVN 73-139  
T38N, R4W AND R5W**



**SVN 73-130**

All claims are 1500 x 600

Sides are E-W and ends are N-S

All locations, corners and end centers are 5' 2x2 wood posts with metal tags

Located by:

Patrick Hillard

Mohave Co., Arizona

Sections 13, 14, 23 and 24, T38N, R5W and  
Sections 18 and 19, T38N, R4W

Gila Salt River Meridian

Box 388

Kanab, Utah 84741

2007 FEB -5 P 12:07

RECEIVED  
B.L.M. AZ STATE OFFICE

ANL 378081

## LOCATION NOTICE FOR LODE MINING CLAIM

NOTICE IS HEREBY GIVEN that the **SVN 129** lode mining claim has been located by Patrick Hillard, whose current mailing address is P.O. Box 388, Kanab, UT, 84741.

The general course of this claim is WEST and it is situated in Mohave County, Arizona.

The claim is 1,500 feet in length and 600 feet in width. This claim runs from the location monument on which this location notice is posted approximately 10 feet in a(n) EAST direction to the EAST end line center and 1,490 feet in a(n) WEST direction to the WEST end line. The claim is marked by six monuments, one at each corner and one at the center of each end line of the claim.

The location monument on which this notice is posted is situated within Section 19, , T38N-R5W, Gila Salt River Base and Meridian, Arizona, and this claim encompasses portions of the following quarter section(s), Section(s), Township(s) and Range(s), Gila Salt River Base and Meridian, Arizona:


NE SEC 24, T38N-R5W; AND NW SEC 19, T38N-R4W

The locality of this claim with reference to some natural object or permanent monument and additional information (if any) concerning its locality are as follows:

The SOUTHEAST corner of this claim is 2200 feet South and 5800 feet East from the SW corner, Section 13 T 38N, R5W.

Dated and posted on the ground November 17, 2006.

LOCATOR

  
Patrick Hillard

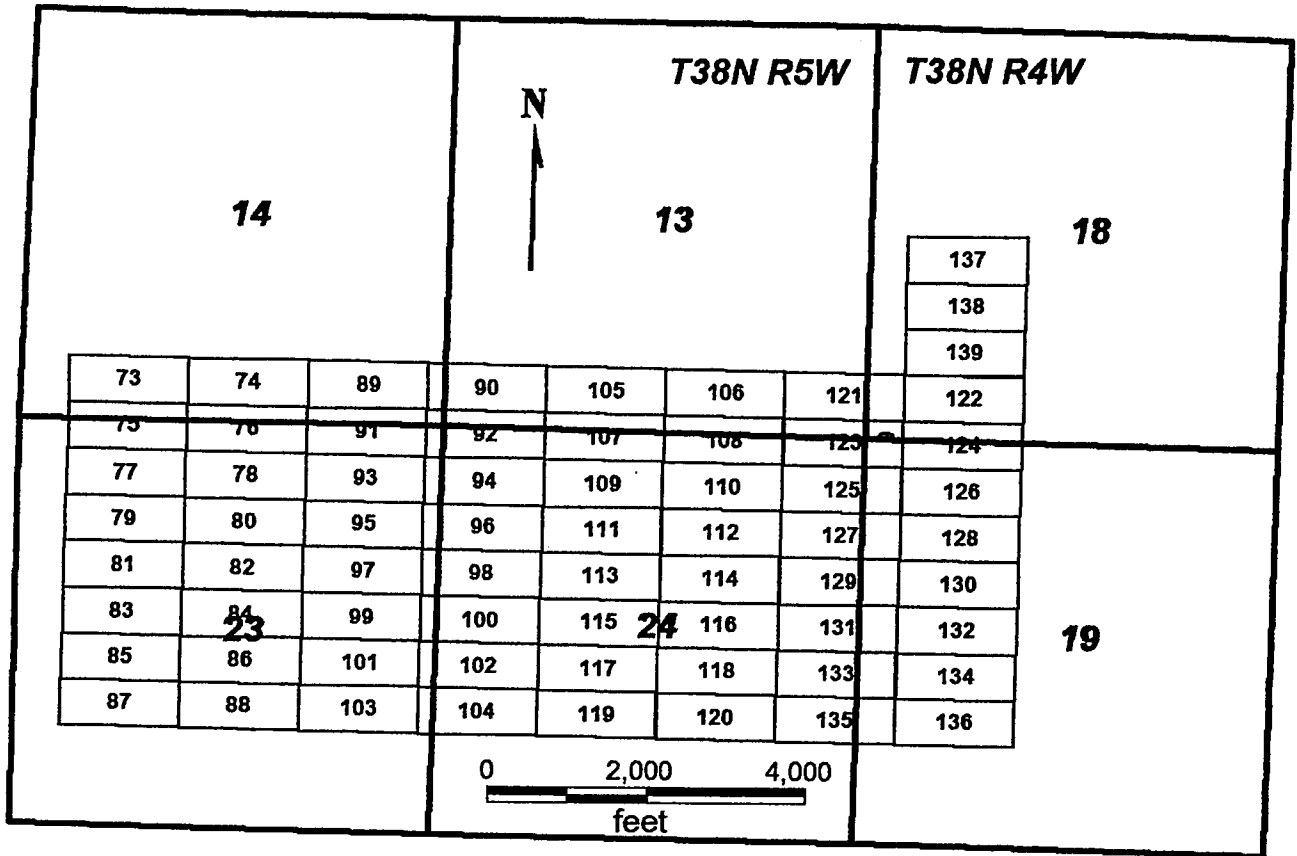
Return to:

Judy Pratt  
2182 So. Dover Way  
Lakewood, CO 80227

PHOENIX, ARIZONA  
2007 FEB - 5 P 12: 07  
RECEIVED  
B.L.M. AZ STATE OFFICE

AMC 378082

**SVN 73-139  
T38N, R4W AND R5W**



**SVN 73-130**

All claims are 1500 x 600

Sides are E-W and ends are N-S

All locations, corners and end centers are 5' 2x2 wood posts with metal tags

Located by:

Patrick Hillard

Mohave Co., Arizona

Sections 13, 14, 23 and 24, T38N, R5W and

Sections 18 and 19, T38N, R4W

Gila Salt River Meridian

Box 388

Kanab, Utah 84741

PHOENIX, ARIZONA

2007 FEB - 5 P 12: 07

RECEIVED  
B.L.M. AZ STATE OFFICE

ANG 378082

## LOCATION NOTICE FOR LODE MINING CLAIM

NOTICE IS HEREBY GIVEN that the **SVN 130** lode mining claim has been located by Patrick Hillard, whose current mailing address is P.O. Box 388, Kanab, UT, 84741.

The general course of this claim is EAST and it is situated in Mohave County, Arizona.

The claim is 1,500 feet in length and 600 feet in width. This claim runs from the location monument on which this location notice is posted approximately 10 feet in a(n) WEST direction to the WEST end line center and 1,490 feet in a(n) EAST direction to the EAST end line. The claim is marked by six monuments, one at each corner and one at the center of each end line of the claim.

The location monument on which this notice is posted is situated within Section 19, , T38N-R4W, Gila Salt River Base and Meridian, Arizona, and this claim encompasses portions of the following quarter section(s), Section(s), Township(s) and Range(s), Gila Salt River Base and Meridian, Arizona:


NW SEC 19, T38N-R4W

The locality of this claim with reference to some natural object or permanent monument and additional information (if any) concerning its locality are as follows:

The SOUTHWEST corner of this claim is 2200 feet South and 5800 feet East from the SW corner, Section 13 T 38N, R5W.

Dated and posted on the ground November 17, 2006.

LOCATOR

  
Patrick Hillard

Return to:

Judy Pratt  
2182 So. Dover Way  
Lakewood, CO 80227

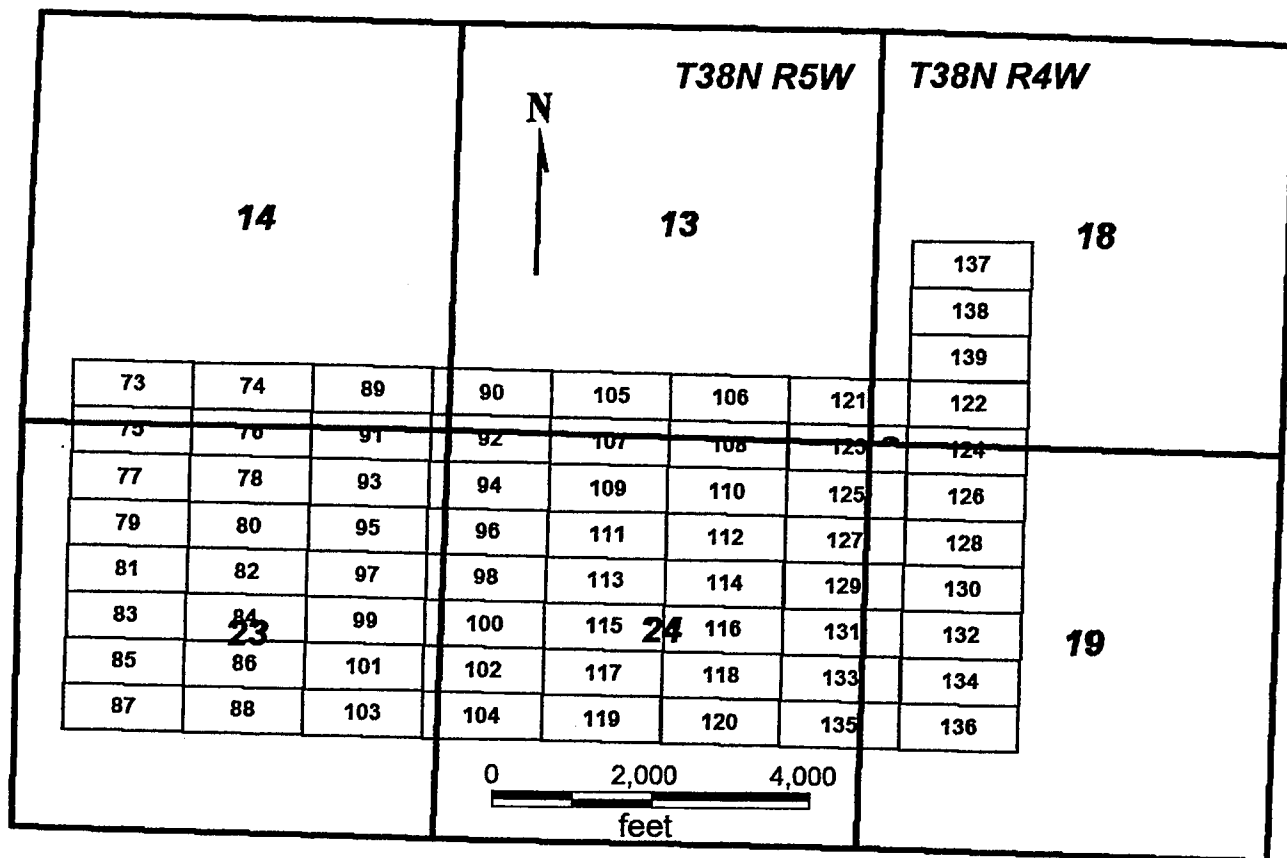
PHOENIX, ARIZONA

2007 FEB - 5 P 12: 08

RECEIVED  
B.L.M. AZ STATE OFFICE

ANC 378083

**SVN 73-139**  
**T38N, R4W AND R5W**



**SVN 73-130**

All claims are 1500 x 600

Sides are E-W and ends are N-S

All locations, corners and end centers are 5' 2x2 wood posts with metal tags

Located by:

Patrick Hillard

Mohave Co., Arizona

Sections 13, 14, 23 and 24, T38N, R5W and  
 Sections 18 and 19, T38N, R4W

Box 388

Kanab, Utah 84741

PHOENIX, ARIZONA

Gila Salt River Meridian

2007 FEB - 5 P 12: 08

RECEIVED  
 B.L.M. AZ STATE OFFICE

AMC 318083

## LOCATION NOTICE FOR LODE MINING CLAIM

NOTICE IS HEREBY GIVEN that the **SVN 131** lode mining claim has been located by Patrick Hillard, whose current mailing address is P.O. Box 388, Kanab, UT, 84741.

The general course of this claim is WEST and it is situated in Mohave County, Arizona.

The claim is 1,500 feet in length and 600 feet in width. This claim runs from the location monument on which this location notice is posted approximately 10 feet in a(n) EAST direction to the EAST end line center and 1,490 feet in a(n) WEST direction to the WEST end line. The claim is marked by six monuments, one at each corner and one at the center of each end line of the claim.

The location monument on which this notice is posted is situated within Section 19, , T38N-R5W, Gila Salt River Base and Meridian, Arizona, and this claim encompasses portions of the following quarter section(s), Section(s), Township(s) and Range(s), Gila Salt River Base and Meridian, Arizona:

NE SEC 24, SE SEC 24, T38N-R5W; AND NW SEC 19, SW SEC 19, T38N-R4W

The locality of this claim with reference to some natural object or permanent monument and additional information (if any) concerning its locality are as follows:

The SOUTHEAST corner of this claim is 2800 feet South and 5800 feet East from the SW corner, Section 13 T 38N, R5W.

Dated and posted on the ground November 17, 2006.

LOCATOR

  
Patrick Hillard

Return to:

Judy Pratt  
2182 So. Dover Way  
Lakewood, CO 80227

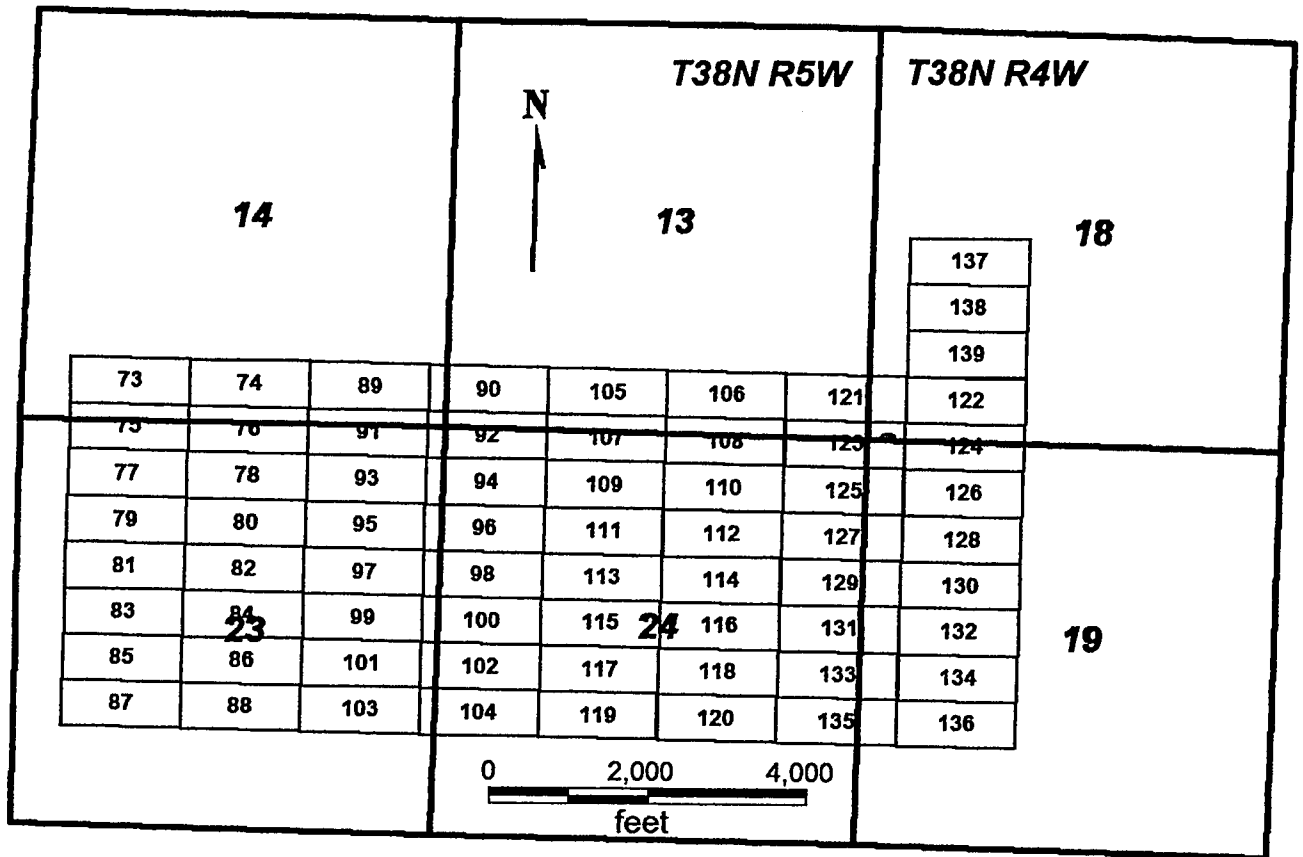
PHOENIX, ARIZONA

2007 FEB - 5 P 12: 08

RECEIVED  
B.L.M. AZ STATE OFFICE

ANC 378084

**SVN 73-139  
T38N, R4W AND R5W**



**SVN 73-130**

All claims are 1500 x 600

Sides are E-W and ends are N-S

All locations, corners and end centers are 5' 2x2 wood posts with metal tags

Located by:

Patrick Hillard

Mohave Co., Arizona

Box 388

Kanab, Utah 84741

Sections 13, 14, 23 and 24, T38N, R5W and  
Sections 18 and 19, T38N, R4W  
Gila Salt River Meridian

PHOENIX, ARIZONA

2001 FEB - 5 P 12: 08

RECEIVED  
B.L.M. AZ STATE OFFICE

ANL 378084

## LOCATION NOTICE FOR LODE MINING CLAIM

NOTICE IS HEREBY GIVEN that the **SVN 132** lode mining claim has been located by Patrick Hillard, whose current mailing address is P.O. Box 388, Kanab, UT, 84741.

The general course of this claim is EAST and it is situated in Mohave County, Arizona.

The claim is 1,500 feet in length and 600 feet in width. This claim runs from the location monument on which this location notice is posted approximately 10 feet in a(n) WEST direction to the WEST end line center and 1,490 feet in a(n) EAST direction to the EAST end line. The claim is marked by six monuments, one at each corner and one at the center of each end line of the claim.

The location monument on which this notice is posted is situated within Section 19, , T38N-R4W, Gila Salt River Base and Meridian, Arizona, and this claim encompasses portions of the following quarter section(s), Section(s), Township(s) and Range(s), Gila Salt River Base and Meridian, Arizona:


NW SEC 19, T38N-R4W

The locality of this claim with reference to some natural object or permanent monument and additional information (if any) concerning its locality are as follows:

The SOUTHWEST corner of this claim is 2800 feet South and 5800 feet East from the SW corner, Section 13 T 38N, R5W.

Dated and posted on the ground November 17, 2006.

LOCATOR



Patrick Hillard

Return to:

Judy Pratt  
2182 So. Dover Way  
Lakewood, CO 80227

PHOENIX, ARIZONA

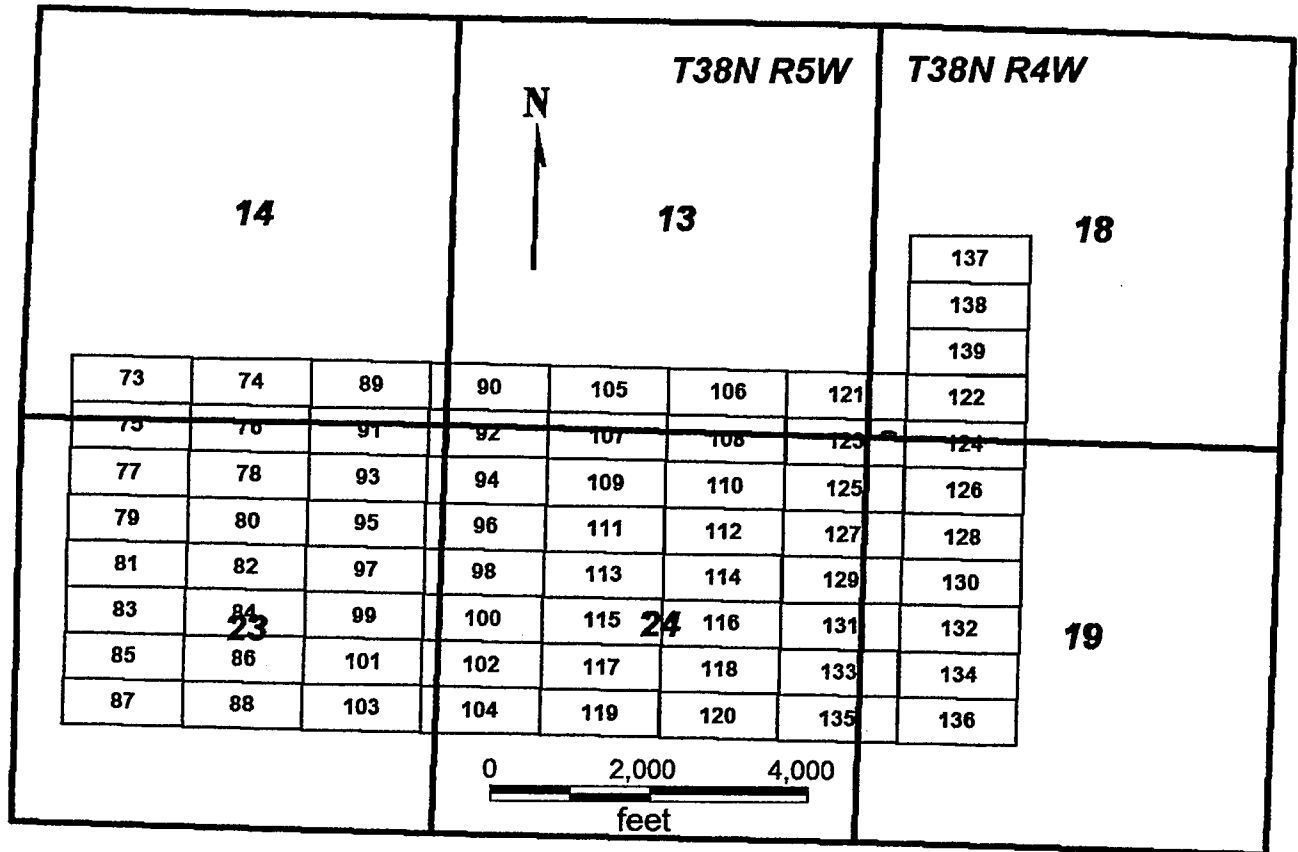
2007 FEB - 5 P 12: 08

RECEIVED  
B.L.M. AZ STATE OFFICE

AMC 378085



**SVN 73-139  
T38N, R4W AND R5W**



**SVN 73-130**

All claims are 1500 x 600

Sides are E-W and ends are N-S

All locations, corners and end centers are 5' 2x2 wood posts with metal tags

Located by:

Patrick Hillard

Mohave Co., Arizona

Sections 13, 14, 23 and 24, T38N, R5W and  
Sections 18 and 19, T38N, R4W

Gila Salt River Meridian

Box 388

Kanab, Utah 84741

2001 FEB - 5 P 12:08

RECEIVED  
B.L.M. AZ STATE OFFICE

ANC 318085

## LOCATION NOTICE FOR LODE MINING CLAIM

NOTICE IS HEREBY GIVEN that the **SVN 133** lode mining claim has been located by Patrick Hillard, whose current mailing address is P.O. Box 388, Kanab, UT, 84741.

The general course of this claim is WEST and it is situated in Mohave County, Arizona.

The claim is 1,500 feet in length and 600 feet in width. This claim runs from the location monument on which this location notice is posted approximately 10 feet in a(n) EAST direction to the EAST end line center and 1,490 feet in a(n) WEST direction to the WEST end line. The claim is marked by six monuments, one at each corner and one at the center of each end line of the claim.

The location monument on which this notice is posted is situated within Section 19, , T38N-R5W, Gila Salt River Base and Meridian, Arizona, and this claim encompasses portions of the following quarter section(s), Section(s), Township(s) and Range(s), Gila Salt River Base and Meridian, Arizona:


SE SEC 24, T38N-R5W; AND SW SEC 19, T38N-R4W

The locality of this claim with reference to some natural object or permanent monument and additional information (if any) concerning its locality are as follows:

The SOUTHEAST corner of this claim is 3400 feet South and 5800 feet East from the SW corner, Section 13 T 38N, R5W.

Dated and posted on the ground November 17, 2006.

LOCATOR



Patrick Hillard

Return to:

Judy Pratt  
2182 So. Dover Way  
Lakewood, CO 80227

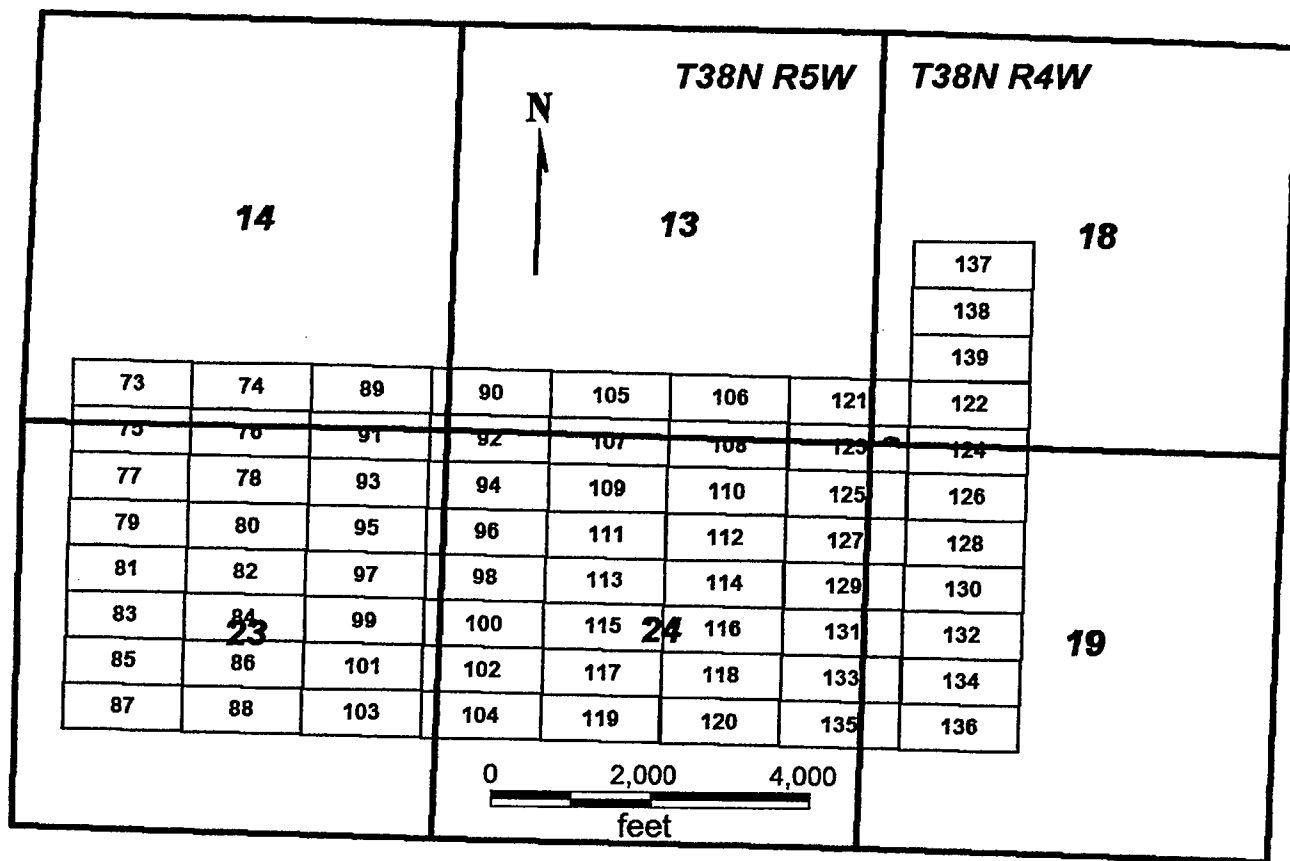
PHOENIX, ARIZONA

2007 FEB - 5 P 12: 08

RECEIVED  
B.L.M. AZ STATE OFFICE

ANC 378086

**SVN 73-139  
T38N, R4W AND R5W**



**SVN 73-130**

Sides are E-W and ends are N-S

All locations, corners and end centers are 5' 2x2 wood posts with metal tags

Located by:

Patrick Hillard

Box 388

Kanab, Utah 84741

All claims are 1500 x 600

Mohave Co., Arizona

Sections 13, 14, 23 and 24, T38N, R5W and  
Sections 18 and 19, T38N, R4W

Gila Salt River Meridian

PHOENIX, ARIZONA

2007 FEB - 5 P 12: 08

RECEIVED  
B.L.M. AZ STATE OFFICE

ANL 3 78086

## LOCATION NOTICE FOR LODE MINING CLAIM

NOTICE IS HEREBY GIVEN that the **SVN 134** lode mining claim has been located by Patrick Hillard, whose current mailing address is P.O. Box 388, Kanab, UT, 84741.

The general course of this claim is EAST and it is situated in Mohave County, Arizona.

The claim is 1,500 feet in length and 600 feet in width. This claim runs from the location monument on which this location notice is posted approximately 10 feet in a(n) WEST direction to the WEST end line center and 1,490 feet in a(n) EAST direction to the EAST end line. The claim is marked by six monuments, one at each corner and one at the center of each end line of the claim.

The location monument on which this notice is posted is situated within Section 19, , T38N-R4W, Gila Salt River Base and Meridian, Arizona, and this claim encompasses portions of the following quarter section(s), Section(s), Township(s) and Range(s), Gila Salt River Base and Meridian, Arizona:

SW SEC 19, T38N-R4W

The locality of this claim with reference to some natural object or permanent monument and additional information (if any) concerning its locality are as follows:

The SOUTHWEST corner of this claim is 3400 feet South and 5800 feet East from the SW corner, Section 13 T 38N, R5W.

Dated and posted on the ground November 17, 2006.

LOCATOR

  
Patrick Hillard

PHOENIX, ARIZONA

Return to:

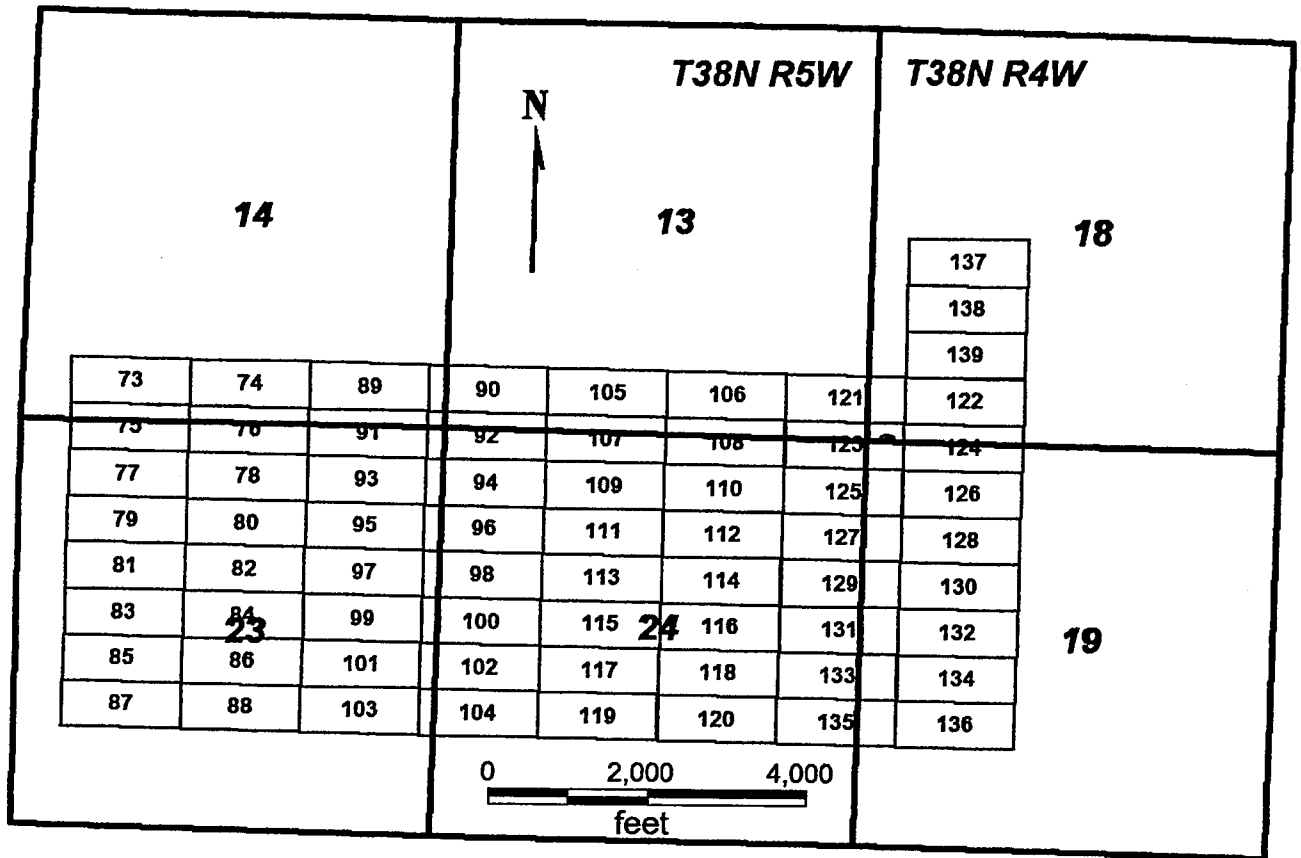
Judy Pratt  
2182 So. Dover Way  
Lakewood, CO 80227

2007 FEB -5 P 12:08

RECEIVED  
B.L.M. AZ STATE OFFICE

ANC 378087

**SVN 73-139  
T38N, R4W AND R5W**



**SVN 73-130**

All claims are 1500 x 600

Sides are E-W and ends are N-S

All locations, corners and end centers are 5' 2x2 wood posts with metal tags

Located by:

Patrick Hillard

Mohave Co., Arizona

Sections 13, 14, 23 and 24, T38N, R5W and  
Sections 18 and 19, T38N, R4W

Gila Salt River Meridian

Box 388

Kanab, Utah 84744

2001 FEB - 5 P 12: 08

RECEIVED  
B.L.M. AZ STATE OFFICE

ANC 378087

## LOCATION NOTICE FOR LODE MINING CLAIM

NOTICE IS HEREBY GIVEN that the **SVN 135** lode mining claim has been located by Patrick Hillard, whose current mailing address is P.O. Box 388, Kanab, UT, 84741.

The general course of this claim is WEST and it is situated in Mohave County, Arizona.

The claim is 1,500 feet in length and 600 feet in width. This claim runs from the location monument on which this location notice is posted approximately 10 feet in a(n) EAST direction to the EAST end line center and 1,490 feet in a(n) WEST direction to the WEST end line. The claim is marked by six monuments, one at each corner and one at the center of each end line of the claim.

The location monument on which this notice is posted is situated within Section 19, , T38N-R5W, Gila Salt River Base and Meridian, Arizona, and this claim encompasses portions of the following quarter section(s), Section(s), Township(s) and Range(s), Gila Salt River Base and Meridian, Arizona:


SE SEC 24, T38N-R5W; AND SW SEC 19, T38N-R4W

The locality of this claim with reference to some natural object or permanent monument and additional information (if any) concerning its locality are as follows:

The SOUTHEAST corner of this claim is 4000 feet South and 5800 feet East from the SW corner, Section 13 T 38N, R5W.

Dated and posted on the ground November 17, 2006.

LOCATOR



Patrick Hillard

Return to:

Judy Pratt  
2182 So. Dover Way  
Lakewood, CO 80227

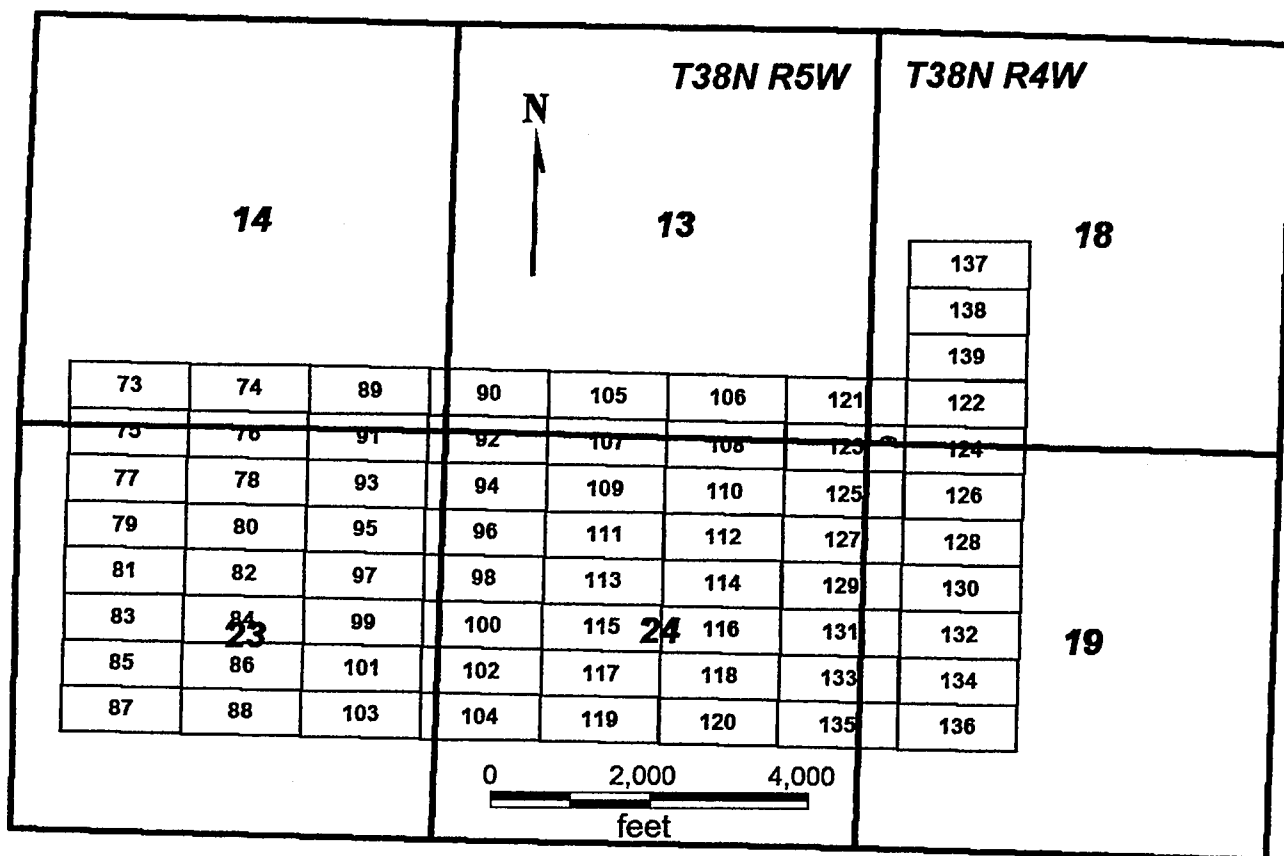
PHOENIX, ARIZONA

2007 FEB -5 P 12:08

RECEIVED  
B.L.M. AZ STATE OFFICE

ANC 378088

**SVN 73-139  
T38N, R4W AND R5W**



**SVN 73-130**

Sides are E-W and ends are N-S

All locations, corners and end centers are 5' 2x2 wood posts with metal tags

Located by:

Patrick Hillard

Box 388

Kanab, Utah 84741

All claims are 1500 x 600

Mohave Co., Arizona

Sections 13, 14, 23 and 24, T38N, R5W and  
Sections 18 and 19, T38N, R4W

Gila Salt River Meridian

PHOENIX, ARIZONA

2001 FEB - 5 P 12: 08

RECEIVED  
B.L.M. AZ STATE OFFICE

ANL 3 78088

## LOCATION NOTICE FOR LODE MINING CLAIM

NOTICE IS HEREBY GIVEN that the **SVN 136** lode mining claim has been located by Patrick Hillard, whose current mailing address is P.O. Box 388, Kanab, UT, 84741.

The general course of this claim is EAST and it is situated in Mohave County, Arizona.

The claim is 1,500 feet in length and 600 feet in width. This claim runs from the location monument on which this location notice is posted approximately 10 feet in a(n) WEST direction to the WEST end line center and 1,490 feet in a(n) EAST direction to the EAST end line. The claim is marked by six monuments, one at each corner and one at the center of each end line of the claim.

The location monument on which this notice is posted is situated within Section 19, , T38N-R4W, Gila Salt River Base and Meridian, Arizona, and this claim encompasses portions of the following quarter section(s), Section(s), Township(s) and Range(s), Gila Salt River Base and Meridian, Arizona:


SW SEC 19, T38N-R4W

The locality of this claim with reference to some natural object or permanent monument and additional information (if any) concerning its locality are as follows:

The SOUTHWEST corner of this claim is 4000 feet South and 5800 feet East from the SW corner, Section 13 T 38N, R5W.

Dated and posted on the ground November 17, 2006.

LOCATOR

  
Patrick Hillard

Return to:

Judy Pratt  
2182 So. Dover Way  
Lakewood, CO 80227

PHOENIX, ARIZONA

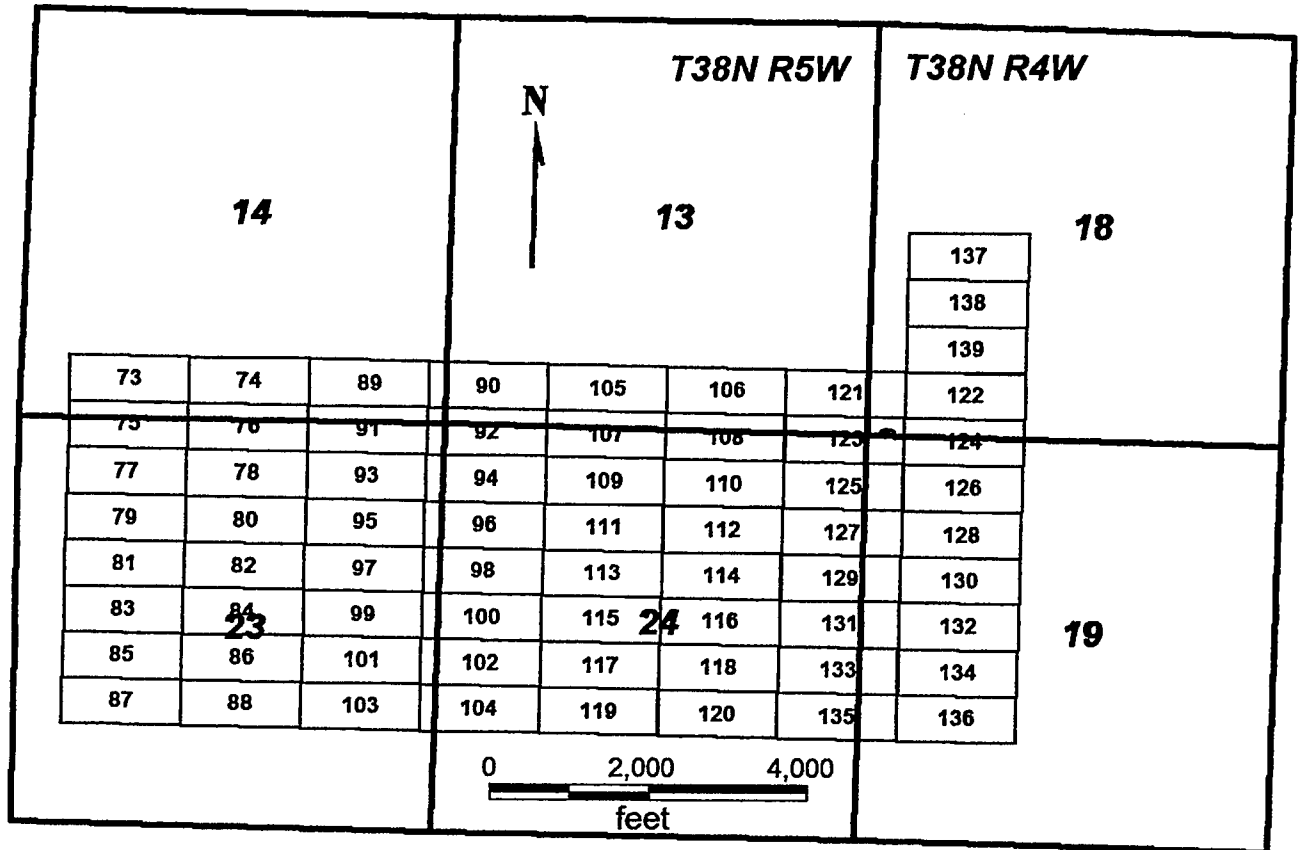
2007 FEB - 5 P 12: 08

RECEIVED  
B.L.M. AZ STATE OFFICE

ANC 378089



**SVN 73-139  
T38N, R4W AND R5W**



**SVN 73-130**

All claims are 1500 x 600

Sides are E-W and ends are N-S

All locations, corners and end centers are 5' 2x2 wood posts with metal tags

Located by:

Patrick Hillard

Mohave Co., Arizona

Box 388

Sections 13, 14, 23 and 24, T38N, R5W and  
Sections 18 and 19, T38N, R4W

Kanab, Utah 84741

Gila Salt River Meridian

PHOENIX, ARIZONA

2001 FEB - 5 P 12: 09

RECEIVED  
B.L.M. AZ STATE OFFICE

AMC 318089

## LOCATION NOTICE FOR LODE MINING CLAIM

NOTICE IS HEREBY GIVEN that the **SVN 137** lode mining claim has been located by Patrick Hillard, whose current mailing address is P.O. Box 388, Kanab, UT, 84741.

The general course of this claim is EAST and it is situated in Mohave County, Arizona.

The claim is 1,500 feet in length and 600 feet in width. This claim runs from the location monument on which this location notice is posted approximately 10 feet in a(n) WEST direction to the WEST end line center and 1,490 feet in a(n) EAST direction to the EAST end line. The claim is marked by six monuments, one at each corner and one at the center of each end line of the claim.

The location monument on which this notice is posted is situated within Section 18, , T38N-R4W, Gila Salt River Base and Meridian, Arizona, and this claim encompasses portions of the following quarter section(s), Section(s), Township(s) and Range(s), Gila Salt River Base and Meridian, Arizona:


NW AND SW SEC 18, T38N-R4W

The locality of this claim with reference to some natural object or permanent monument and additional information (if any) concerning its locality are as follows:

The SOUTHWEST corner of this claim is 2000 feet North and 5800 feet East from the SW corner, Section 13 T 38N, R5W.

Dated and posted on the ground November 17, 2006.

LOCATOR

  
Patrick Hillard

Return to:

Judy Pratt  
2182 So. Dover Way  
Lakewood, CO 80227

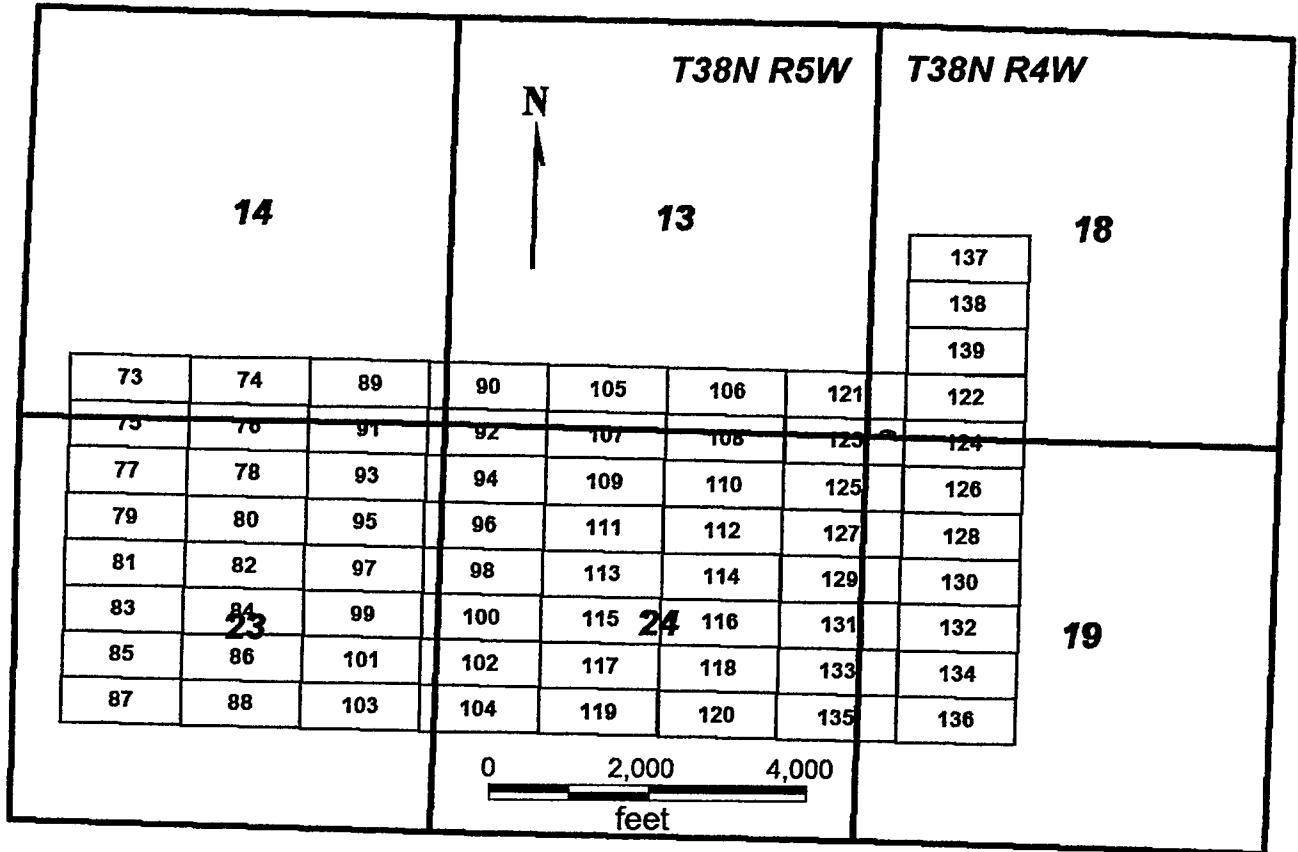
PHOENIX, ARIZONA

2007 FEB - 5 P 12: 09

RECEIVED  
B.L.M. AZ STATE OFFICE

ANC 378090

**SVN 73-139  
T38N, R4W AND R5W**



**SVN 73-130**

All claims are 1500 x 600

Sides are E-W and ends are N-S

All locations, corners and end centers are 5' 2x2 wood posts with metal tags

Located by:

Patrick Hillard

Mohave Co., Arizona

Box 388

Sections 13, 14, 23 and 24, T38N, R5W and

Kanab, Utah 84741

Sections 18 and 19, T38N, R4W

Gila Salt River Meridian

2007 FEB -5 P 12:09

RECEIVED  
B.L.M. AZ STATE OFFICE

ANC 378090

## LOCATION NOTICE FOR LODE MINING CLAIM

NOTICE IS HEREBY GIVEN that the **SVN 138** lode mining claim has been located by Patrick Hillard, whose current mailing address is P.O. Box 388, Kanab, UT, 84741.

The general course of this claim is EAST and it is situated in Mohave County, Arizona.

The claim is 1,500 feet in length and 600 feet in width. This claim runs from the location monument on which this location notice is posted approximately 10 feet in a(n) WEST direction to the WEST end line center and 1,490 feet in a(n) EAST direction to the EAST end line. The claim is marked by six monuments, one at each corner and one at the center of each end line of the claim.

The location monument on which this notice is posted is situated within Section 18, , T38N-R4W, Gila Salt River Base and Meridian, Arizona, and this claim encompasses portions of the following quarter section(s), Section(s), Township(s) and Range(s), Gila Salt River Base and Meridian, Arizona:


SW SEC 18, T38N-R4W

The locality of this claim with reference to some natural object or permanent monument and additional information (if any) concerning its locality are as follows:

The SOUTHWEST corner of this claim is 1400 feet North and 5800 feet East from the SW corner, Section 13 T 38N, R5W.

Dated and posted on the ground November 17, 2006.

LOCATOR

  
Patrick Hillard

Return to:

Judy Pratt  
2182 So. Dover Way  
Lakewood, CO 80227

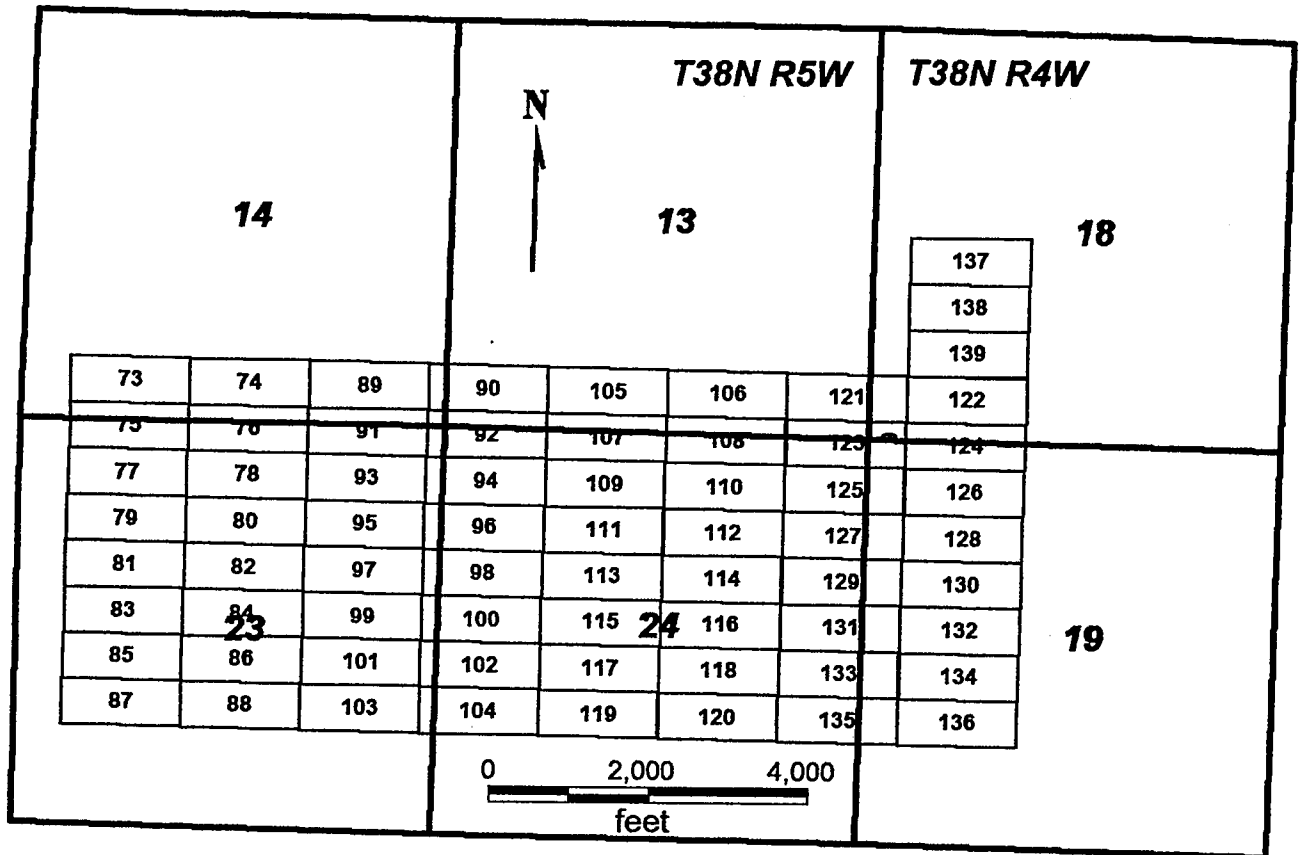
PHOENIX, ARIZONA

2007 FEB - 5 P 12: 09

RECEIVED  
B.L.M. AZ STATE OFFICE

AMC 378091

**SVN 73-139  
T38N, R4W AND R5W**



**SVN 73-130**

All claims are 1500 x 600

Sides are E-W and ends are N-S

All locations, corners and end centers are 5' 2x2 wood posts with metal tags

Located by:

Patrick Hillard

Mohave Co., Arizona

Sections 13, 14, 23 and 24, T38N, R5W and

Sections 18 and 19, T38N, R4W

Gila Salt River Meridian

Box 388

Kanab, Utah 84741

PHOENIX, ARIZONA

2007 FEB - 5 P 12: 09

RECEIVED  
B.L.M. AZ STATE OFFICE

ANG 378091

## LOCATION NOTICE FOR LODE MINING CLAIM

NOTICE IS HEREBY GIVEN that the **SVN 139** lode mining claim has been located by Patrick Hillard, whose current mailing address is P.O. Box 388, Kanab, UT, 84741.

The general course of this claim is EAST and it is situated in Mohave County, Arizona.

The claim is 1,500 feet in length and 600 feet in width. This claim runs from the location monument on which this location notice is posted approximately 10 feet in a(n) WEST direction to the WEST end line center and 1,490 feet in a(n) EAST direction to the EAST end line. The claim is marked by six monuments, one at each corner and one at the center of each end line of the claim.

The location monument on which this notice is posted is situated within Section 18, , T38N-R4W, Gila Salt River Base and Meridian, Arizona, and this claim encompasses portions of the following quarter section(s), Section(s), Township(s) and Range(s), Gila Salt River Base and Meridian, Arizona:


SW SEC 18, T38N-R4W

The locality of this claim with reference to some natural object or permanent monument and additional information (if any) concerning its locality are as follows:

The SOUTHWEST corner of this claim is 800 feet North and 5800 feet East from the SW corner, Section 13 T 38N, R5W.

Dated and posted on the ground November 17, 2006.

LOCATOR



Patrick Hillard

Return to:

Judy Pratt  
2182 So. Dover Way  
Lakewood, CO 80227

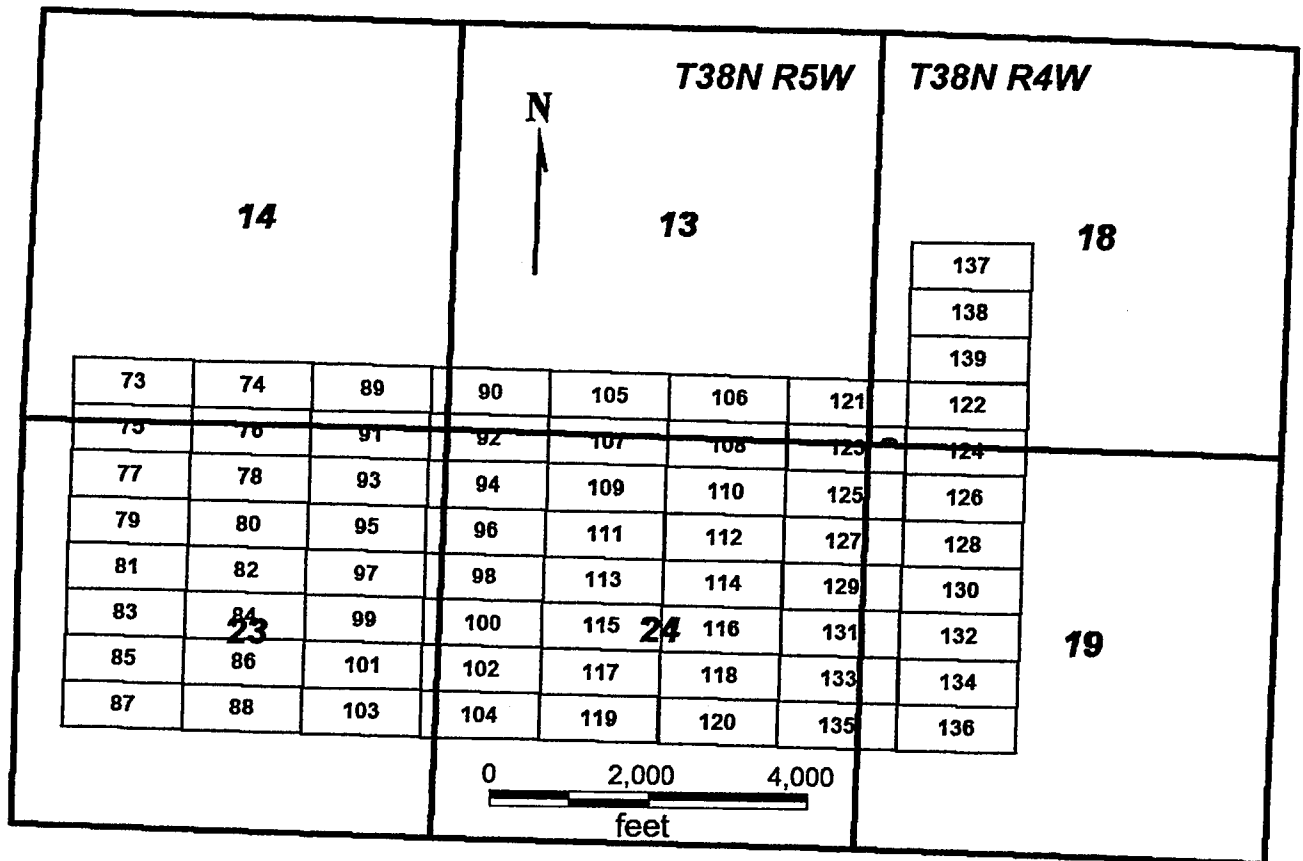
PHOENIX, ARIZONA

2007 FEB -5 P 12:09

RECEIVED  
B.L.M. AZ STATE OFFICE

AMC 378092

**SVN 73-139  
T38N, R4W AND R5W**



**SVN 73-130**

All claims are 1500 x 600

Sides are E-W and ends are N-S

All locations, corners and end centers are 5' 2x2 wood posts with metal tags

Located by:

Patrick Hillard

Mohave Co., Arizona

Box 388

Sections 13, 14, 23 and 24, T38N, R5W and

Kanab, Utah 84741

Sections 18 and 19, T38N, R4W

Gila Salt River Meridian

PHOENIX, ARIZONA

2007 FEB -5 P 12:09

RECEIVED  
B.L.M. AZ STATE OFFICE

ANG 378092

**RUN TIME: 07:50 AM**

**DEPARTMENT OF INTERIOR  
BUREAU OF LAND MANAGEMENT**

**RUN DATE: 03/08/2007  
Page 1 of 1**

**Input Parameters for Geographic Report with Land**

**System Id = CR**

**Admin State = AZ**

**Geo State = AZ**

**Casetype Begins With 16, 18, 20, 21, 22, 23, 24, 25, 26, 27, 28, 29, 31, 32, 35, 36, 38, 39, 8370, 85, 92**

**Case Disp Txt = AUTHORIZED, PENDING**

**Mer Twp Rng =**

**Section =**

**Mtrs = 14 0380N 0050W 013, 14 0380N 0050W 014, 14 0380N 0050W 018, 14 0380N 0050W 019, 14 0380N 0050W 023, 14 0380N 0050W 024**

**Commodity =**

**Commodity Txt =**

**Pending Org =**

**Pend Org Decode =**

**Total Rows Returned: 9**

**NO WARRANTY IS MADE BY BLM FOR USE OF THE DATA  
FOR PURPOSES NOT INTENDED BY BLM**



RUN TIME: 07:50 AM

UNITED STATES DEPARTMENT OF INTERIOR  
BUREAU OF LAND MANAGEMENT  
GEOGRAPHIC REPORT WITH LAND  
Sorted by Serial Number

RUN DATE: 03/08/2007  
Page 1 of 2

Serial Number: AZA 017650  
Total Case Acres: 7.350

<u>Casetype</u>	<u>Case Disp</u>	14	0380N	0050W	<u>Sect</u>	<u>Sur Typ</u>	<u>Sur Num</u>	<u>Suff</u>	<u>Subdivision</u>	<u>Act Pend</u>
285003	AUTHORIZED				013	ALIQ			W2NW,NWSW;	

Serial Number: AZA 019389  
Total Case Acres: 19.926

<u>Casetype</u>	<u>Case Disp</u>	14	0380N	0050W	<u>Sect</u>	<u>Sur Typ</u>	<u>Sur Num</u>	<u>Suff</u>	<u>Subdivision</u>	<u>Act Pend</u>
285003	AUTHORIZED				024	ALIQ			NESW,NESE,S2NE;	

Serial Number: AZA 021595  
Total Case Acres: 10.230

<u>Casetype</u>	<u>Case Disp</u>	14	0380N	0050W	<u>Sect</u>	<u>Sur Typ</u>	<u>Sur Num</u>	<u>Suff</u>	<u>Subdivision</u>	<u>Act Pend</u>
285003	AUTHORIZED				013	FF		1	M&B	
					024			1		

Serial Number: AZA 021803  
Total Case Acres: 363.636

<u>Casetype</u>	<u>Case Disp</u>	14	0380N	0050W	<u>Sect</u>	<u>Sur Typ</u>	<u>Sur Num</u>	<u>Suff</u>	<u>Subdivision</u>	<u>Act Pend</u>
281001	AUTHORIZED				013	FF		1	PART;	
					014			1		
					023			1		

Serial Number: AZA 033355  
Total Case Acres: 5.000

<u>Casetype</u>	<u>Case Disp</u>	14	0380N	0050W	<u>Sect</u>	<u>Sur Typ</u>	<u>Sur Num</u>	<u>Suff</u>	<u>Subdivision</u>	<u>Act Pend</u>
380913	AUTHORIZED				018	ALIQ			SE;	

RUN TIME: 07:50 AM

UNITED STATES DEPARTMENT OF INTERIOR  
BUREAU OF LAND MANAGEMENT  
GEOGRAPHIC REPORT WITH LAND  
Sorted by Serial Number

RUN DATE: 03/08/2007  
Page 2 of 2

Serial Number: AZA 033721

Total Case Acres: 1.000

<u>Casetype</u>	<u>Case Disp</u>	14	0380N	0050W	<u>Sect</u>	<u>Sur Typ</u>	<u>Sur Num</u>	<u>Suff</u>	<u>Subdivision</u>	<u>Act Pend</u>
380913	AUTHORIZED				013	ALIQ			NW,SW,NE;	Y

**RUN TIME: 07:30 AM**

**DEPARTMENT OF INTERIOR  
BUREAU OF LAND MANAGEMENT**

**RUN DATE: 03/08/2007  
Page 1 of 1**

**Input Parameters for Geographic Report with Land**

**System Id = CR**

**Admin State = AZ**

**Geo State = AZ**

**Casetype Begins With 16, 18, 20, 21, 22, 23, 24, 25, 26, 27, 28, 29, 31, 32, 35, 36, 38, 39, 8370, 85, 92**

**Case Disp Txt = AUTHORIZED, PENDING**

**Mer Twp Rng =**

**Section =**

**Mtrs = 14 0350N 0040W 018, 14 0350N 0040W 019**

**Commodity =**

**Commodity Txt =**

**Pending Org =**

**Pend Org Decode =**

**Total Rows Returned: 1**

**NO WARRANTY IS MADE BY BLM FOR USE OF THE DATA  
FOR PURPOSES NOT INTENDED BY BLM**

RUN TIME: 07:30 AM

Adm State: AZ

UNITED STATES DEPARTMENT OF INTERIOR  
BUREAU OF LAND MANAGEMENT  
GEOGRAPHIC REPORT WITH LAND  
Sorted by Serial Number

RUN DATE: 03/08/2007  
Page 1 of 1

Serial Number: AZA 033354

Total Case Acres: 5.000

<u>Casetype</u>	<u>Case Disp</u>	14	0350N	0040W	<u>Sect</u>	<u>Sur Typ</u>	<u>Sur Num</u>	<u>Suff</u>	<u>Subdivision</u>	<u>Act Pend</u>
380913	AUTHORIZED				018	ALIQ			NW;	

RUN TIME: 07:27 AM

DEPARTMENT OF INTERIOR  
BUREAU OF LAND MANAGEMENT

RUN DATE: 03/08/2007  
Page 1 of 1

Input Parameters for Geographic Report with Land

System Id = CR

Admin State = AZ

Geo State = AZ

Casetype Begins With 16, 18, 20, 21, 22, 23, 24, 25, 26, 27, 28, 29, 31, 32, 35, 36, 38, 39, 8370, 85, 92

Case Disp Txt = AUTHORIZED, PENDING

Mer Twp Rng =

Section =

Mtrs = 14 0350N 0050W 002, 14 0350N 0050W 003, 14 0350N 0050W 004, 14 0350N 0050W 009, 14 0350N 0050W 010, 14 0350N 0050W 011, 14 0350N 0050W 012, 14 0350N 0050W 013, 14 0350N 0050W 014, 14 0350N 0050W 019, 14 0350N 0050W 021, 14 0350N 0050W 023, 14 0350N 0050W 024

Commodity =

Commodity Txt =

Pending Org =

Pend Org Decode =

Total Rows Returned: 3

NO WARRANTY IS MADE BY BLM FOR USE OF THE DATA  
FOR PURPOSES NOT INTENDED BY BLM

RUN TIME: 07:27 AM

Adm State: AZ

UNITED STATES DEPARTMENT OF INTERIOR  
BUREAU OF LAND MANAGEMENT  
GEOGRAPHIC REPORT WITH LAND  
Sorted by Serial Number

RUN DATE: 03/08/2007  
Page 1 of 1

Serial Number: AZA 033354

Total Case Acres: 5.000

<u>Casetype</u>	<u>Case Disp</u>	14	0350N	0050W	<u>Sect</u>	<u>Sur Typ</u>	<u>Sur Num</u>	<u>Suff</u>	<u>Subdivision</u>	<u>Act Pend</u>
380913	AUTHORIZED				012 013	ALIQ			SE; NE;	

Serial Number: AZA 033863

Total Case Acres: 1.500

<u>Casetype</u>	<u>Case Disp</u>	14	0350N	0050W	<u>Sect</u>	<u>Sur Typ</u>	<u>Sur Num</u>	<u>Suff</u>	<u>Subdivision</u>	<u>Act Pend</u>
380913	PENDING				011	ALIQ			NWSW;	

RUN TIME: 07:39 AM

DEPARTMENT OF INTERIOR  
BUREAU OF LAND MANAGEMENT

RUN DATE: 03/08/2007  
Page 1 of 1

Input Parameters for Geographic Report with Land

System Id = CR

Admin State = AZ

Geo State = AZ

Casetype Begins With 16, 18, 20, 21, 22, 23, 24, 25, 26, 27, 28, 29, 31, 32, 35, 36, 38, 39, 8370, 85, 92

Case Disp Txt = AUTHORIZED, PENDING

Mer Twp Rng =

Section =

Mtrs = 14 0360N 0050W 025, 14 0360N 0050W 026, 14 0360N 0050W 028, 14 0360N 0050W 029, 14 0360N 0050W 030, 14 0360N 0050W 032, 14 0360N 0050W 033, 14 0360N 0050W 035

Commodity =

Commodity Txt =

Pending Org =

Pend Org Decode =

Total Rows Returned: 1

NO WARRANTY IS MADE BY BLM FOR USE OF THE DATA  
FOR PURPOSES NOT INTENDED BY BLM

RUN TIME: 07:39 AM

Adm State: AZ

UNITED STATES DEPARTMENT OF INTERIOR  
BUREAU OF LAND MANAGEMENT  
GEOGRAPHIC REPORT WITH LAND  
Sorted by Serial Number

RUN DATE: 03/08/2007  
Page 1 of 1

Serial Number: AZA 033835

Total Case Acres: 5.000

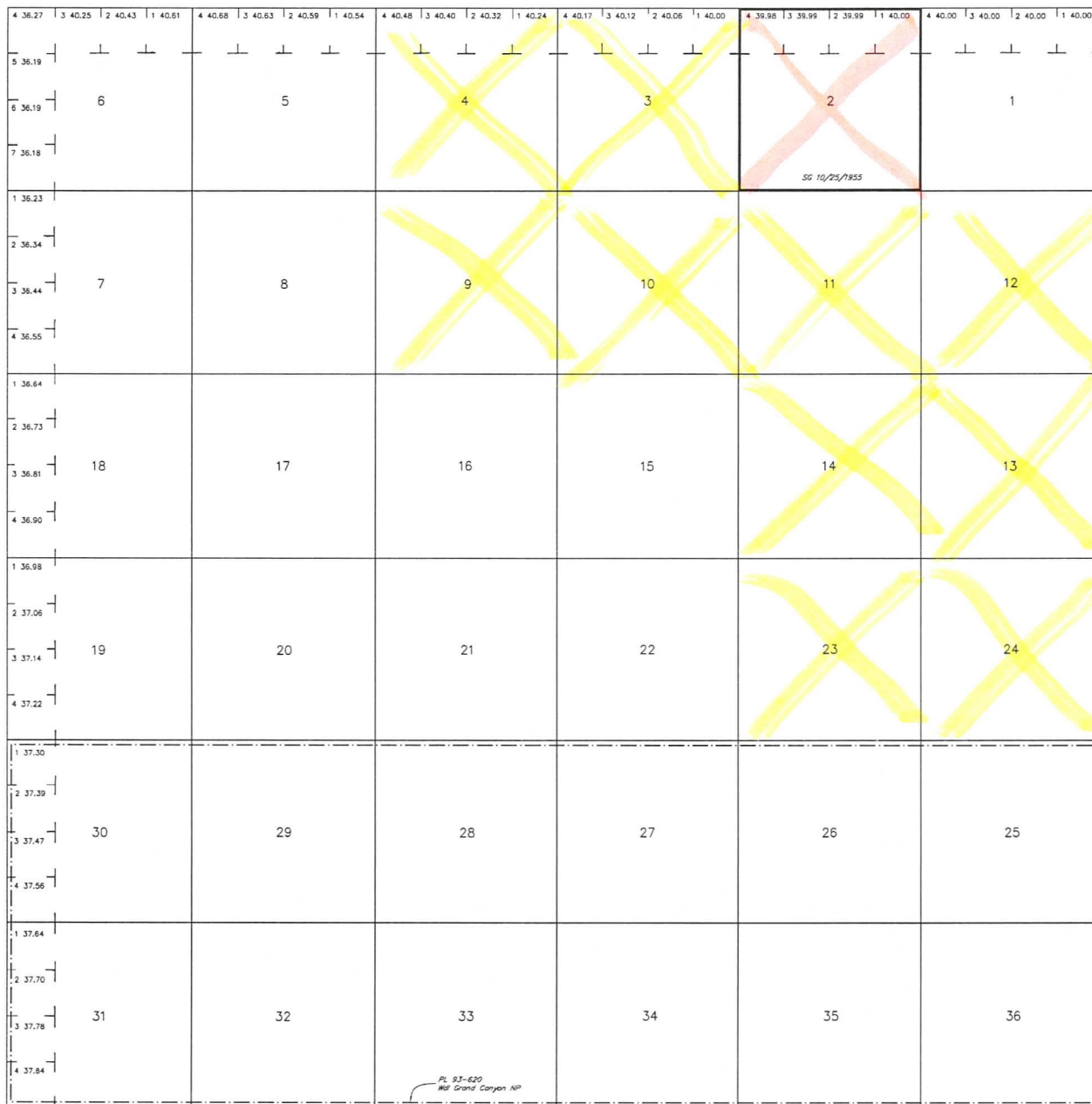
<u>Casetype</u>	<u>Case Disp</u>	14	0360N	0050W	<u>Sect</u>	<u>Sur Typ</u>	<u>Sur Num</u>	<u>Suff</u>	<u>Subdivision</u>	<u>Act Pend</u>
380913	PENDING				032	ALIQ			NE;	



# TOWNSHIP 35 NORTH RANGE 5 WEST OF THE GILA AND SALT RIVER MERIDIAN, ARIZONA

MOHAVE COUNTY

STATUS OF PUBLIC DOMAIN  
LAND AND MINERAL TITLES



INDEX TO SEGREGATED TRACTS				
RESURVEY	ORIGINAL SURVEY			
TRACT NO	T	R	SEC	SUBDIVISION

FOR ORDERS AFFECTING DISPOSAL OR USE OF  
UNIDENTIFIED LANDS WITHDRAWN FOR CLASSIFICATION,  
MINERALS, WATER AND/OR OTHER PUBLIC PURPOSES,  
REFER TO INDEX OF MISCELLANEOUS DOCUMENTS.

DIST NO 1

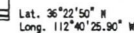
GRAZING DIST NO 1

SCALE in chains  
10 20 30 40

WARNING STATEMENT  
This plot is the Bureau's Record of Title, and should be used  
only as a graphic display of the land's survey data. Rec-  
ords herein do not reflect title changes which may have been  
affected by lateral movements of rivers or other bodies of water.  
Refer to the cadastral surveys for official survey information.

Lot 36'22"58.5"N  
Long 112°46'12.5"W

CURRENT TO	BT	T	R
8-7-2003	PV	35 N	5 W

STATUS OF PUBLIC DOMAIN  
LAND AND MINERAL TITLESSTATUS OF PUBLIC DOMAIN  
LAND AND MINERAL TITLES

FDR ORDERS EFFECTING DISPOSAL OR USE OF  
UNIDENTIFIED LANDS WITHDRAWN FOR CLASSIFICATION,  
MINERALS, WATER AND/OR OTHER PUBLIC PURPOSES,  
REFER TO INDEX OF MISCELLANEOUS DOCUMENTS.

DIST. NO. 1

GRAZING DIST. NO. 1

PROTRACTION DIAGRAM NO. 4

ED 4/28/1917 Vol Per Site Res 605

All unsurveyed lands within 1/4 mile of Colo River on N&W or N&E side and all lands within 1/4 mile of Kanab Creek on N&W side for 5 mile from Colo River.

[illegible]

T. 35 N  
R. 4 W

SCALE

10 20 30 40

30 chains to the inch

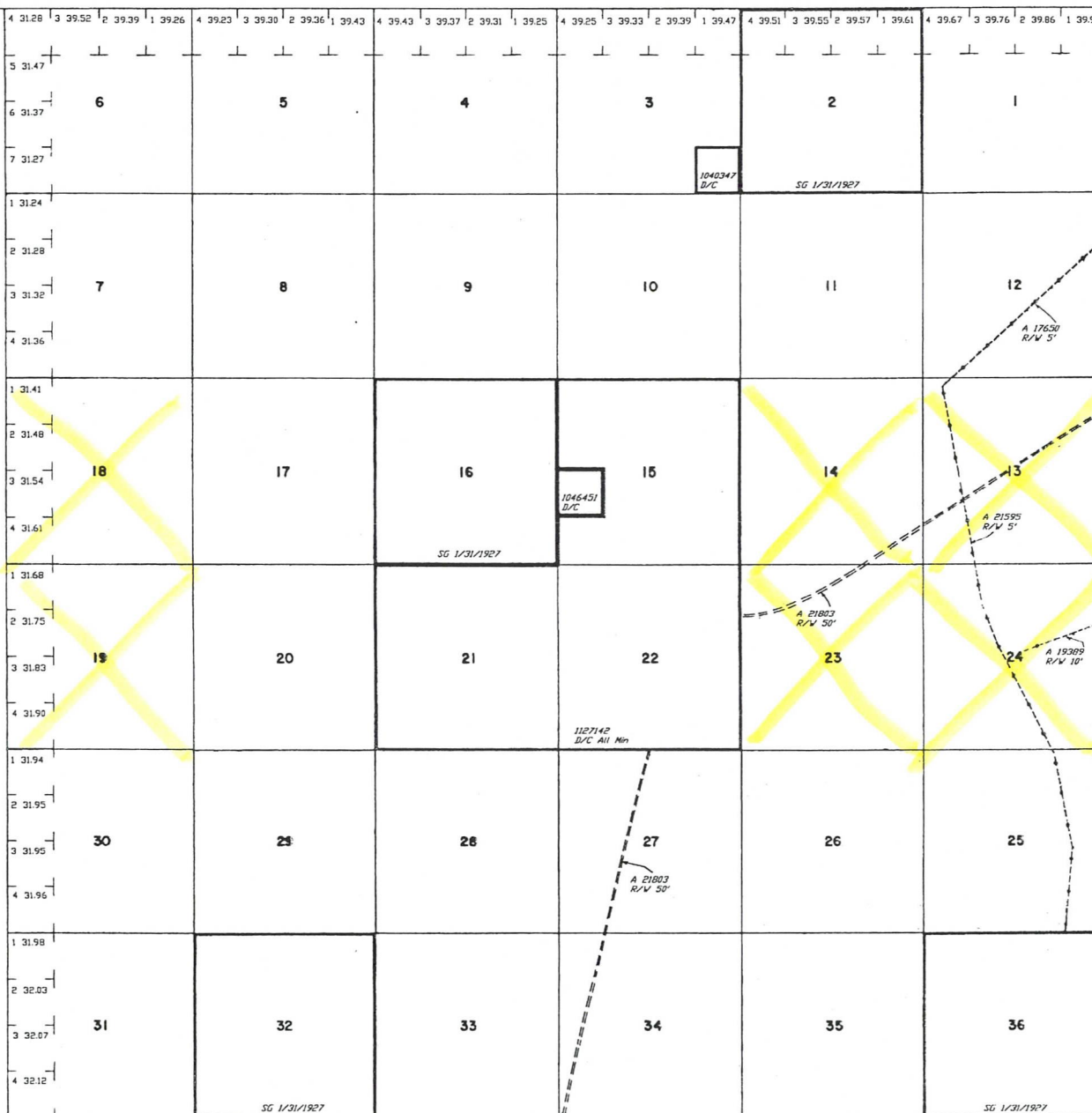
**WARNING STATEMENT**  
This plat is the Bureau's Record of Title, and should be used only as a graphic display of the township survey data. Records hereon do not reflect title changes which may have been effected by lateral movements of rivers or other bodies of water. Refer to the cadastral surveys for official survey information.

STATUS OF PUBLIC DOMAIN  
LAND AND MINERAL TITLES[illegible]

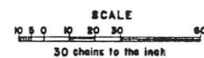
FOR ORDERS EFFECTING DISPOSAL OR USE OF  
UNIDENTIFIED LANDS WITHDRAWN FOR CLASSIFICATION,  
MINERALS, WATER AND/OR OTHER PUBLIC PURPOSES,  
REFER TO INDEX OF MISCELLANEOUS DOCUMENTS.

DIST NO 1

GRAZING DIST NO. 1



Lat. 36° 38' 29" N.  
Long. 112° 47' 20" W.



**WARNING STATEMENT**  
This plat is the Bureau's Record of Title, and should be used only as a graphic display of the township survey data. Records hereon do not reflect title changes which may have been effected by lateral movements of rivers or other bodies of water. Refer to the cadastral surveys for official survey information.

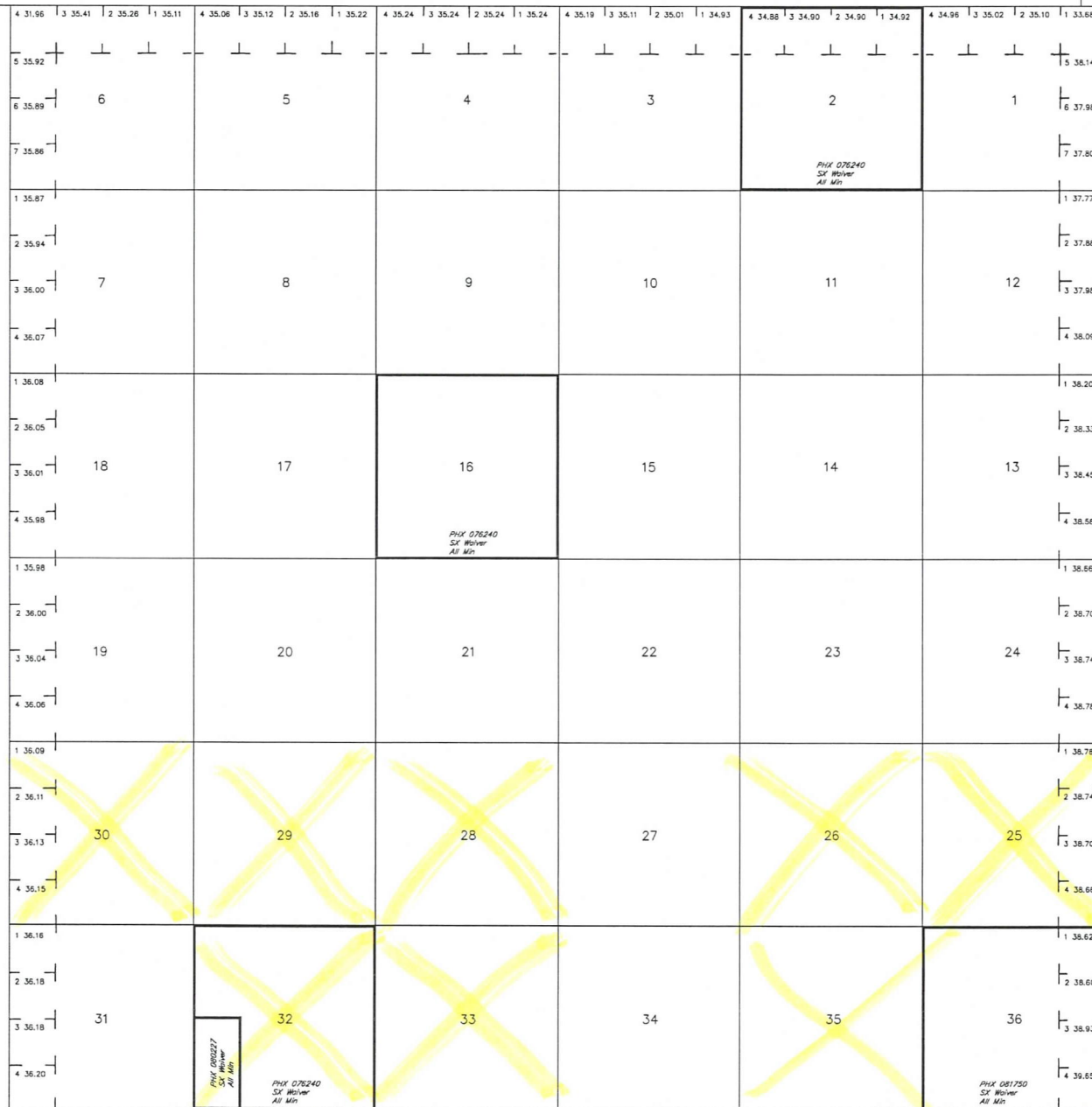
CURRENT TO	BY
4/8/1998	JB
DC	

T. 38N..  
R. 5W....

# TOWNSHIP 36 NORTH RANGE 5 WEST OF THE GILA AND SALT RIVER MERIDIAN, ARIZONA

MOHAVE COUNTY

STATUS OF PUBLIC DOMAIN  
LAND AND MINERAL TITLES



INDEX TO SEGREGATED TRACTS				
RESURVEY		ORIGINAL SURVEY		
TRACT NO	T	R	SEC	SUBDIVISION

FOR ORDERS AFFECTING DISPOSAL OR USE OF  
UNIDENTIFIED LANDS WITHDRAWN FOR CLASSIFICATION,  
MINERALS, WATER AND/OR OTHER PUBLIC PURPOSES,  
REFER TO INDEX OF MISCELLANEOUS DOCUMENTS.

DIST NO 1

GRAZING DIST NO 1

SCALE in chains  
10 20 30 40 50 60

WARNING STATEMENT  
This plot is the Bureau's Record of Title, and should be used  
only as a graphic display of the township survey data. Rec-  
ords hereon do not reflect title changes which may have been  
effected by lateral movements of rivers or other bodies of water.  
Refer to the cadastral surveys for official survey information.

Lot 36'28'12"N  
Long 112°46'12"W

CURRENT TO	BT	T	R
8-7-2003	PV	36 N	5 W